

COUNTY OF KINGS

PROJECT PLANS FOR CONSTRUCTION

OF

FY 21/22 SENATE BILL (SB)-1 FUNDED


COUNTY ROADWAY IMPROVEMENTS PROJECT

AT

VARIOUS LOCATIONS

COUNTY	SHEET NUMBER	TOTAL SHEETS
KINGS	1	2


Mitchel Cabrera
 REGISTERED CIVIL ENGINEER
 5/24/22
 PLANS APPROVAL DATE



STATE OF CALIFORNIA



LOCATION MAP

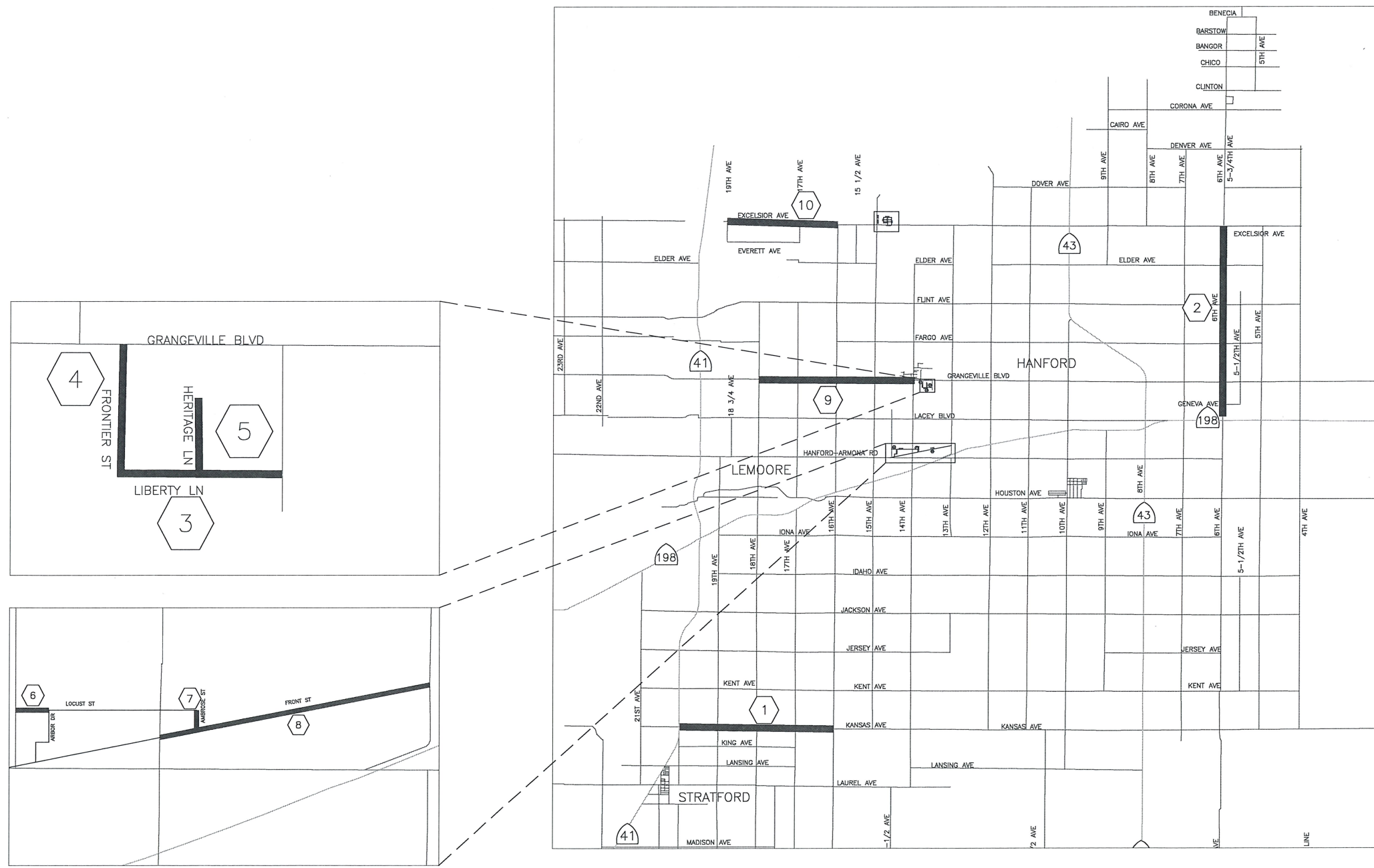


PROJECT MANAGER
 MITCHEL CABRERA

KINGS COUNTY - DEPARTMENT OF PUBLIC WORKS

CALCULATED/
 DESIGNED BY
 CHECKED BY

REVISOR BY
 DATE REVISOR



BASE BID:HMA OVERLAY

NO	ROAD	LOCATION	LENGTH (MILE)
1	KANSAS AVE	16TH AVE TO SR-41	4.00
2	6TH AVE	SR-198 TO EXCELSIOR AVE	5.00
TOTAL			9.00

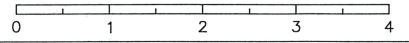
BASE BID:SLURRY SEAL

NO	ROAD	LOCATION	LENGTH (MILE)
3	LIBERTY DR	13 1/2 AVE TO FRONTIER ST	0.25
4	FRONTIER ST	LIBERTY DR TO GRANGEVILLE BLVD	0.19
5	HERITAGE LN	LIBERTY DR TO END	0.12
6	LOCUS ST	ARBOR DR TO 14 1/2 AVE	0.14
7	AMBROSE ST	LOCUST ST TO FRONT ST	0.07
8	FRONT ST	13TH AVE TO 14TH AVE	1.00
TOTAL			1.77

ADDITIVE ALTERNATE 1:HMA OVERLAY

NO	ROAD	LOCATION	LENGTH (MILE)
9	GRANGEVILLE BLVD	14TH AVE TO 18TH AVE	4.00
10	EXCELSIOR AVE.	19TH AVE TO 16TH AVE	3.00
TOTAL			7.00

FOR REDUCED PLANS
 ORIGINAL SCALE IN INCHES



ROADWAY IMPROVEMENTS PROJECT

COVER

C-1

