

COUNTY OF KINGS PROJECT PLANS FOR CONSTRUCTION OF FY 19/20 SENATE BILL (SB)-1 FUNDED COUNTY ROADWAY IMPROVEMENTS PROJECT AT VARIOUS LOCATIONS

COUNTY	SHEET NUMBER	TOTAL SHEETS
KINGS	1	2

Michel E. Cabrera
REGISTERED CIVIL ENGINEER
6/10/20
PLANS APPROVAL DATE



STATE OF CALIFORNIA



LOCATION MAP



KINGS COUNTY - DEPARTMENT OF PUBLIC WORKS

PROJECT MANAGER
MITCHEL CABRERA

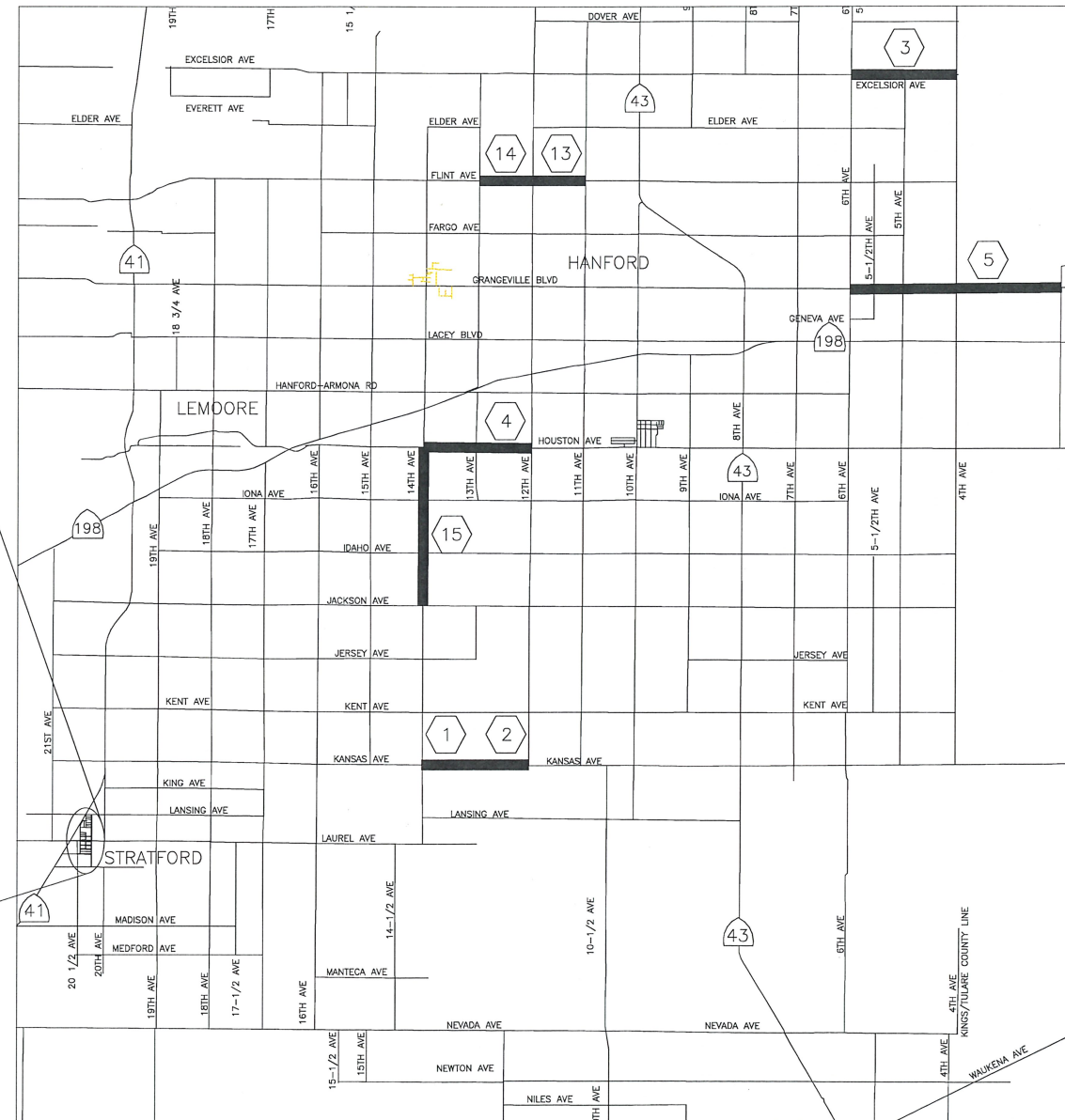
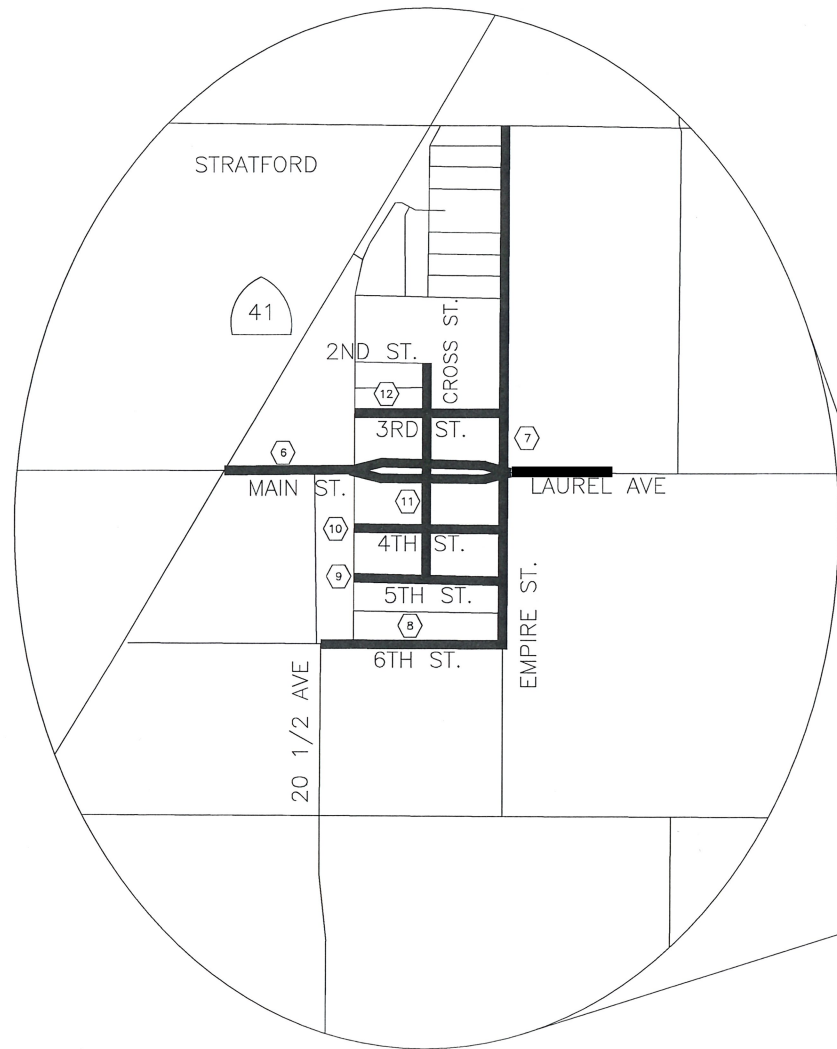
CALCULATED/
DESIGNED BY
MEC

CHECKED BY
DT

CK

REVISED BY
DATE

REVISOR
DATE



BASE BID: HMA OVERLAY

NO	ROAD	LOCATION	LENGTH (MILE)
1	KANSAS AVE.	13TH AVE. TO 14TH AVE.	1.00
2	KANSAS AVE.	12TH AVE. TO 13TH AVE.	1.00
3	EXCELSIOR AVE.	4TH AVE. TO 6TH AVE.	2.00
4	HOUSTON AVE.	12TH AVE. TO 14TH AVE.	2.00
5	GRANGEVILLE BLVD.	2ND AVE. TO 6TH AVE.	4.00
6	LAUREL (MAIN ST)	EMPIRE ST. TO SR41	0.66
7	EMPIRE ST.	6TH ST. TO LANSING AVE.	0.75
TOTAL			11.41

BASE BID: MICROSURFACING SEAL

NO	ROAD	LOCATION	LENGTH (MILE)
8	6TH STREET	EMPIRE ST. TO 20 1/2 AVE.	0.25
9	5TH STREET	EMPIRE ST. TO RAILROAD ST.	0.22
10	4TH STREET	EMPIRE ST. TO RAILROAD ST.	0.22
11	CROSS STREET	5TH ST. TO 2ND ST.	0.30
12	3RD STREET	EMPIRE ST. TO RAILROAD ST.	0.22
TOTAL			1.21

ADDITIVE ALTERNATE 1: HMA OVERLAY

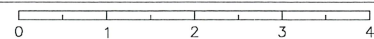
NO	ROAD	LOCATION	LENGTH (MILE)
13	FLINT AVE.	11TH AVE. TO 12TH AVE.	1.00
14	FLINT AVE.	12TH AVE. TO 13TH AVE.	1.00
TOTAL			2.00

ADDITIVE ALTERNATE 2: HMA OVERLAY

NO	ROAD	LOCATION	LENGTH (MILE)
15	14TH AVE.	HOUSTON AVE. TO JACKSON AVE.	3.00
TOTAL			3.00



FOR REDUCED PLANS
ORIGINAL SCALE IN INCHES



ROADWAY IMPROVEMENTS PROJECT

COVER

C-1