



Kings County Board of Supervisors

Kings County Government Center
1400 W. Lacey Boulevard ❖ Hanford, California 93230
☎ (559) 852-2362 FAX (559) 585-8047

In compliance with the Americans with Disabilities Act, if you require a modification or accommodation to participate in this meeting, including agenda or other materials in an alternative format, please contact the Board of Supervisors Office at (559) 852-2362 (California Relay 711) by 3:00 p.m. on the Friday prior to this meeting. The Clerk of the Board will provide assistive listening devices upon request.

Agenda **July 17, 18 & 19, 2017**

Place: Board of Supervisors Chambers
Kings Government Center, Hanford, CA

Chairman:	Craig Pedersen	(District 4)	Staff:	Larry Spikes, County Administrative Officer
Vice Chairman:	Richard Valle	(District 2)		Colleen Carlson, County Counsel
Board Members:	Joe Neves	(District 1)		Catherine Venturella, Clerk of the Board
	Doug Verboon	(District 3)		
	Richard Fagundes	(District 5)		

Please turn off cell phones and pagers, as a courtesy to those in attendance.

Special Meeting

Monday, July 17, 2017

I 9:00 AM **CALL TO ORDER**
ROLL CALL – Clerk of the Board
PLEDGE OF ALLEGIANCE

II 9:00 AM **Unscheduled Appearances**
Any person may directly address the Board at this time on any item on the agenda, or on any other items of interest to the public, that is within the subject matter jurisdiction of the Board. Five (5) minutes are allowed for each item.

ADJOURN AS THE BOARD OF SUPERVISORS

III 9:05 AM **CONVENE AS THE BOARD OF EQUALIZATION**
Meet to equalize assessments of property on the roll for 2017/2018.

ADJOURN AS THE BOARD OF EQUALIZATION

RECONVENE AS THE BOARD OF SUPERVISORS

IV **ADJOURNMENT**
The next regularly scheduled meeting is scheduled for Tuesday, July 18, 2017, at 9:00 a.m.

Regular Meeting

Tuesday, July 18, 2017

- I 9:00 AM CALL TO ORDER**
ROLL CALL – Clerk of the Board
INVOCATION – Andrew Cromwell – Koinonia Church
PLEDGE OF ALLEGIANCE
- II 9:00 AM UNSCHEDULED APPEARANCES**
Any person may directly address the Board at this time on any item on the agenda, or on any other items of interest to the public, that is within the subject matter jurisdiction of the Board. Five (5) minutes are allowed for each item.
- III 9:05 AM CONSENT CALENDAR**
All items listed under the consent calendar are considered to be routine and will be enacted by one motion. For any discussion of an item on the consent calendar, it will be removed at the request of any Board Member and made a part of the regular agenda.
- A. Approval of the Minutes: July 11, 2017**
- B. Agriculture Department:**
1. Consider authorizing the Chairman to sign an Agreement with the California Agricultural Commissioners and Sealers Association for Fiscal Year 2017-2018.
 2. Consider authorizing the Chairman to Agreement No. 17-0233-000-A with the California Department of Food and Agriculture to perform inspection activities on petroleum product locations.
- C. County Counsel:**
Consider authorizing the Chairman to sign the Assurances Agreement with the Toledo Family Partnership to resolve a premature property conveyance issue and record a parcel map as originally intended.
- D. Health Department:**
Consider authorizing the Chairman to sign an Agreement with Brandman University to allow nursing students to gain experience in public health through Health Department internships.
- E. Probation Department:**
Consider renewing and authorizing the Chairman to sign an Agreement with The Counseling and Psychotherapy Center, Inc. to provide treatment for sex offenders within Kings County.
- IV 9:10 AM REGULAR AGENDA ITEMS**
- A. Public Works Department – Kevin McAlister/Dominic Tyburski/Tim Breshears**
1. Consider approving the plans and specifications and authorizing the Public Works Department to advertise the Armona Asphalt Concrete Pedestrian Pathway project and authorizing the Public Works Director to approve additional costs up to 10% of the contract amount.
 2. Consider approving the purchase of two spotting scopes, two window mounts and two tripods by the Fish and Game Advisory Committee to donate to the Department of Fish and Game and authorizing the Clerk of the Board to sign the budget appropriation and transfer form. **(4/5 vote required)**

9:15 AM B. Assessor/Clerk-Recorder/Registrar of Voters – Kristine Lee

Consider authorizing the Chairman to sign an annual equipment Agreement with Election Systems & Software in order to allow the Elections Division to obtain, on a loan basis, new State Certified equipment without incurring additional costs to the 2017-2018 budget.

V 9:20 AM C. Board Member Announcements or Reports

On their own initiative Board Members may make a brief announcement or a brief report on their own activities. They may ask questions for clarification, make a referral to staff or take action to have staff place a matter of business on a future agenda (Gov. Code Section 54954.2a).

- ◆ Board Correspondence
- ◆ Upcoming Events
- ◆ Information on Future Agenda Items

RECESS UNTIL 10:00 AM

VI 10:00 AM D. PUBLIC HEARING

County Counsel – Colleen Carlson

Conduct a public hearing to receive objections to the updated assessment roll for the Cross Creek Flood Control District, if any and after conducting the hearing:

- a. If there were no objections, approve the roll; or
- b. If objections were received, consider modifying the objectionable assessment(s) and reapportioning the roll; and
- c. If assessment(s) is/are modified and the roll is reapportioned, set a future hearing date at least two weeks out to hear any objections to the reapportioned roll.

VII E. ADJOURNMENT

The next regularly scheduled meeting is scheduled for Tuesday, July 25, 2017, at 9:00 a.m.

Special Meeting

Wednesday, July 19, 2017

- I 9:00 AM** CALL TO ORDER
ROLL CALL – Clerk of the Board
PLEDGE OF ALLEGIANCE
- II 9:00 AM** Unscheduled Appearances
Any person may directly address the Board at this time on any item on the agenda, or on any other items of interest to the public, that is within the subject matter jurisdiction of the Board. Five (5) minutes are allowed for each item.
- III 9:05 AM** **A. CLOSED SESSION**
 ♦ **Personnel Matter: Public Employee Appointment: Director of Behavioral Health:** [Govt. Code Section 54957]
- IV** **B. ADJOURNMENT**
 The next regularly scheduled meeting is scheduled for July 25, 2017, at 9:00 a.m.

FUTURE MEETINGS AND EVENTS		
July 25	9:00 AM	Regular Meeting
July 25	11:00 AM	California Public Finance Authority Regular Meeting
July 25	1:30 PM	Housing Authority Regular Meeting
July 25	2:00 PM	In-Home Supportive Services Public Authority Regular Meeting
August 1	9:00 AM	Regular Meeting
August 8	9:00 AM	Regular Meeting
August 8	11:00 AM	California Public Finance Authority Regular Meeting
August 15	9:00 AM	Regular Meeting
August 21	9:00 AM	Budget Hearing
August 22	9:00 AM	Regular Meeting
August 22	11:00 AM	California Public Finance Authority Regular Meeting
Agenda backup information and any public records provided to the Board after the posting of the agenda will be available for the public to review at the Board of Supervisors office, 1400 W. Lacey Blvd, Hanford, for the meeting date listed on this agenda.		

July 25	9:00 AM	Regular Meeting
July 25	11:00 AM	California Public Finance Authority Regular Meeting
July 25	1:30 PM	Housing Authority Regular Meeting
July 25	2:00 PM	In-Home Supportive Services Public Authority Regular Meeting
August 1	9:00 AM	Regular Meeting
August 8	9:00 AM	Regular Meeting
August 8	11:00 AM	California Public Finance Authority Regular Meeting
August 15	9:00 AM	Regular Meeting
August 21	9:00 AM	Budget Hearing
August 22	9:00 AM	Regular Meeting
August 22	11:00 AM	California Public Finance Authority Regular Meeting

Agenda backup information and any public records provided to the Board after the posting of the agenda will be available for the public to review at the Board of Supervisors office, 1400 W. Lacey Blvd, Hanford, for the meeting date listed on this agenda.



COUNTY OF KINGS BOARD OF EQUALIZATION

GOVERNMENT CENTER HANFORD, CALIFORNIA 93230 (559) 852-2362
Catherine Venturella, Clerk of the Board of Supervisors

AGENDA ITEM July 17, 2017

SUBMITTED BY: Assessor – Kristi Lee
SUBJECT: ASSESSMENT ROLL REVIEW

SUMMARY:

Overview:

Revenue and Taxation Code Section 1604(a)(2) requires the Board of Equalization to meet on the third Monday in July for the purpose of equalizing the assessment roll.

Recommendation:

Accept the assessment roll as submitted.

Fiscal Impact:

None

BACKGROUND:

The Assessor will present an overview of the assessed values for the County, the incorporated Cities and areas within Kings County. Since the implementation of Proposition 13 in the 1970s, the Board no longer equalizes the roll in total, so this time is utilized to report to the Board on the status of the roll.

BOARD ACTION:

APPROVED AS RECOMMENDED: _____ OTHER: _____

I hereby certify that the above order was passed and adopted
on _____, 2017.

CATHERINE VENTURELLA, Clerk to the Board

By _____, Deputy.



COUNTY OF KINGS BOARD OF SUPERVISORS

GOVERNMENT CENTER HANFORD, CALIFORNIA 93230 (559) 852-2362
Catherine Venturella, Clerk of the Board of Supervisors

AGENDA ITEM July 18, 2017

SUBMITTED BY: Agriculture Department – Tim Niswander / Rusty Lantsberger

SUBJECT: PESTICIDE USE DATA ENTRY MEMORANDUM OF UNDERSTANDING BETWEEN CALIFORNIA AGRICULTURAL COMMISSIONERS AND SEALERS ASSOCIATION AND THE KINGS COUNTY AGRICULTURAL COMMISSIONER FOR FISCAL YEAR 2017/2018

SUMMARY:

Overview:

This is to enter an agreement by Memorandum of Understanding (MOU) between California Agricultural Commissioners and Sealers Association (CACASA) and Kings County Agricultural Commissioner for Pesticide Use Report Data Entry Program.

Recommendation:

Authorize the Chairman to sign the Memorandum of Understanding with California Agricultural Commissioners and Sealers Association for fiscal year 2017/2018.

Fiscal Impact:

Revenue of \$22,614 for this program is included in the Proposed FY 2017/2018 Budget, in budget unit 260000 in revenue account 81512000.

BACKGROUND:

The California Department of Pesticide Regulation (CDPR) has previously contracted annually with the County Agricultural Commissioner for funding of work performed in the Pesticide Use Data Entry Program. CDPR has arranged with CACASA to enter an agreement by MOU with the Kings County Agricultural Commissioner for funding of work performed in the Pesticide Use Report Data Entry Program.

BOARD ACTION:

APPROVED AS RECOMMENDED: _____ OTHER: _____

I hereby certify that the above order was passed and adopted
on _____, 2017.

CATHERINE VENTURELLA, Clerk of the Board

By _____, Deputy.



MEMORANDUM OF UNDERSTANDING

Between

California Agricultural Commissioners and Sealers Association

And

Agricultural Commissioner, KINGS County

This Memorandum of Understanding made as of July 1, 2017, and extends through December 31, 2017, by and between the California Agricultural Commissioners and Sealers Association, herein after called "CACASA" and the Agricultural Commissioner, **KINGS** County, herein after called the "Commissioner."

Background: In 1990, the State mandated that all agricultural pesticide usage be reported through county agricultural commissioners to the California Department of Pesticide Regulation (CDPR). The use of pesticides by pest control businesses and the agricultural use of restricted pesticides were already required to be reported in the same manner.

The CDPR subsequently contracted with county agricultural commissioners to input the data from these reports into a database and to submit the data to CDPR monthly.

In 2011, through the joint efforts of CDPR and CACASA, a new computer program was installed in the offices of all county agricultural commissioners which improved the permit process for restricted pesticides, issuance of operator identification numbers and the submission of pesticide use reports. This new program provided the capability of centralized data submission and allows on-line entry of the data by those required to submit pesticide use reports.

The CDPR no longer offers individual data submission contracts to counties and has contracted with CACASA to provide the data storage, software and data communication infrastructure for the reporting of pesticide use data. CACASA has simplified the overall process of the data submission contracts and is providing the online program support to maintain the enhanced reporting capabilities.

In order to ease the transition from county personnel inputting the data to the user of the pesticide inputting the data, CACASA is providing funding to counties during the transition period, in return for county agricultural commissioners' efforts to provide on-going data input and training to submitters of data to use the new online submission program.

The funding amount for July 1, 2017 through December 31, 2017 is based on one half of your previous FY 2016-17 MOU with the difference being that this MOU is for a term of six months only. There is a



continuing expectation that a significant amount of pesticide use report data will be submitted by the users of pesticides rather than county staff.

Responsibilities: That the parties, for and in consideration of the mutual covenants, conditions and agreements herein contained, agree as follows:

The Commissioner shall:

1. Continue to enforce the requirements of Title 3, sections 6624 through 6628 of the California Code of Regulations and Food and Agricultural Code section 12979 pertaining to the submission of pesticide use reports.
2. Provide personnel to input information from these reports into the CalAgPermits database and/or ensure the information is input through the CalAgPermits program by the report submitter.
3. Provide training and outreach to growers and pesticide applicators on the CalAgPermits system on options for electronic reporting. Outreach can include but is not limited to convening demonstration workshops, training sessions, and distributing fact sheets and brochures to encourage acceptance and use of the electronic reporting software.
4. Provide correction of pesticide use report data flagged as having errors by the CalAgPermits program or returned by the CDPR. Reports corrected after being returned by the CDPR will be resubmitted to the CDPR. It is understood that not all use reports with errors can be corrected due to product label language conflicts with the label database and other factors.
5. Submit pesticide use report data of use within the county stored on the CalAgPermits database to CDPR on a regular basis using the CalAgPermits program. Reports may be submitted continuously and should be submitted no less frequently than monthly.
6. Each file of data submitted may include data for more than one calendar year.
7. Assist in reconciling the number of validated/correct pesticide use reports received through the CalAgPermits program by CACASA with the number of validated/correct pesticide use reports received by the CDPR.

CACASA shall:

1. Provide online access that allows pesticide use data to be submitted electronically through the CalAgPermits program.
2. Provide functionality to compare pesticide use data submitted against the grower's current permit and flag data having errors.
3. Maintain the CalAgPermits program and provide necessary enhancements deemed necessary by mutual agreement of the Commissioner, CACASA and CDPR.
4. Provide training and outreach materials for use by the Commissioner.
5. Allow the Commissioner unrestricted access to the pesticide use data from their county.



6. Upon completion of the reconciliation specified in Commissioner Responsibility Item 7, certify that Full Use Reporting required by Food and Agricultural Code section 12979 has been achieved.

Payment Provisions

Commissioner shall submit quarterly a letter to CACASA affirming their continued efforts to submit data and encourage data submission through the new online submission program. Such letter shall state the number of any outreach or training sessions provided during the quarter in addition to the amount of the requested remittance. These letters may be submitted two weeks prior to the end of each quarter, but in no case more than thirty days after the end of the quarter.

Letters shall be mailed or emailed to the Executive Director of CACASA and to the Treasurer of CACASA. The mailing address is:

CACASA
PO Box 2205
Hanford, CA 93232

Email addresses are:

Executive Director selles@cacasa.org

Treasurer treasurer@cacasa.org

Upon receipt of said letter, CACASA shall remit to the Commissioner, 50% of the total funds stated below:

July 1, 2017 – December 31, 2017 \$22,614

Termination: Either party reserves the right to terminate this memorandum without cause upon thirty (30) days written notice to the other party, or immediately in the event of a material breach. In event of termination, Commissioner shall be paid for the portion of the services provided during the quarter in which termination is effected.

Indemnification: Commissioner and CACASA agree to and shall comply with the following indemnification and hold harmless provisions:

CACASA shall defend, indemnify, and hold Commissioner, its officers, employees, agents and volunteers harmless from and against any and all liability, loss, expense (including reasonable attorneys' fees), and claims for injury or damages arising out of the performance of this Memorandum by CACASA but only to



the extent such liability, loss, expense, attorneys' fees or claims for injury or damages are caused by or result from the negligence or intentional acts or omissions of CACASA, its officers, employees, agents, or volunteers.

Commissioner shall defend, indemnify, and hold CACASA, its officers, employees, agents and volunteers harmless from and against any and all liability, loss, expense (including reasonable attorneys' fees), and claims for injury or damages arising out of the performance of this Memorandum by Commissioner but only to the extent such liability, loss, expense, attorneys' fees or claims for injury or damages are caused by or result from the negligence or intentional acts or omissions of Commissioner, its officers, employees, agents, or volunteers.

Information Use and Access: Notwithstanding any limitations caused by short-term program operational conditions, neither party shall limit the access to or the use thereof of data pertinent to an individual county.

California Agricultural Commissioners and Sealers Association

Date: June 26, 2017

Stevie McNeill
Treasurer

County of KINGS

Date: _____

Title: _____



COUNTY OF KINGS BOARD OF SUPERVISORS

GOVERNMENT CENTER HANFORD, CALIFORNIA 93230 (559) 852-2362
Catherine Venturella, Clerk of the Board of Supervisors

AGENDA ITEM

July 18, 2017

SUBMITTED BY: Agriculture Department – Tim Niswander/Steve Schweizer

SUBJECT: AGREEMENT 17-0233-000-SA WITH THE CALIFORNIA DEPARTMENT OF FOOD AND AGRICULTURE FOR REIMBURSEMENT OF PETROLEUM ENFORCEMENT ACTIVITIES

SUMMARY:

Overview:

The Agricultural Commissioner/Sealer, through a cooperative agreement with the Department of Food and Agriculture, will perform inspection activities on Petroleum Product locations.

Recommendation:

Authorize the Chairman to sign Agreement Number 17-0233-000-SA with the California Department of Food and Agriculture for the Petroleum Cooperative Agreement.

Fiscal Impact:

Revenue of \$2,850 for this program is included in the proposed FY 2017/18 budget, in budget unit 260000, account number 81512000 (State Aid – Agriculture).

BACKGROUND:

The Agricultural Commissioner/Sealer, through a cooperative agreement, will audit and inspect Petroleum locations in accordance with the California Business and Professions Code. Activities include inspections of advertising media at petroleum locations, as well as labeling compliance inspections of petroleum and automotive products. The term of this agreement is July 1, 2016 through June 30, 2017.

The agreement has been reviewed and approved by County Counsel.

BOARD ACTION :

APPROVED AS RECOMMENDED: _____ OTHER: _____

I hereby certify that the above order was passed and adopted
on _____, 2017.

CATHERINE VENTURELLA, Clerk to the Board

By _____, Deputy.

**COOPERATIVE AGREEMENT
SIGNATURE PAGE**

AGREEMENT NUMBER
17-0233-000-SA

1. This Agreement is entered into between the State Agency and the Recipient named below:

STATE AGENCY'S NAME

CALIFORNIA DEPARTMENT OF FOOD AND AGRICULTURE (CDFA)

RECIPIENT'S NAME

COUNTY OF KINGS

2. The term of this Agreement is: July 1, 2017 through June 30, 2018

3. The maximum amount of this Agreement is: \$2,850.00

4. The parties agree to comply with the terms and conditions of the following exhibits and attachments which are by this reference made a part of the Agreement:

Exhibit A: Recipient and Project Information	1 Page
Exhibit B: General Terms and Conditions	2 Pages
Exhibit C: Payment and Budget Provisions	1 Page
Attachments: Scope of Work and Budget	4 Pages

IN WITNESS WHEREOF, this Agreement has been executed by the parties hereto.

RECIPIENT

RECIPIENT'S NAME (*Organization's Name*)

COUNTY OF KINGS

BY (*Authorized Signature*)

?

DATE SIGNED (*Do not type*)

PRINTED NAME AND TITLE OF PERSON SIGNING

ADDRESS

680 North Campus Drive, Suite B, Hanford, CA 93230-5923

STATE OF CALIFORNIA

AGENCY NAME

CALIFORNIA DEPARTMENT OF FOOD AND AGRICULTURE (CDFA)

BY (*Authorized Signature*)

?

DATE SIGNED (*Do not type*)

PRINTED NAME AND TITLE OF PERSON SIGNING

CRYSTAL MYERS, BRANCH CHIEF, OFFICE OF GRANTS ADMINISTRATION

ADDRESS

1220 N STREET, ROOM 120
SACRAMENTO, CA 95814

NTM

EXHIBIT A

RECIPIENT AND PROJECT INFORMATION

1. CDFA hereby awards an Agreement to the Recipient for the project described herein:
The County will inspect service stations, quicklube and oil change shops, and auto service shops for compliance with the Business and Professions Code, Division 5, for petroleum and automotive products advertising and labeling.

Project Title: Petroleum Products Program

2. The Managers for this Agreement are:

FOR CDFA:		FOR RECIPIENT:	
Name:	Rebecca Bland	Name:	Tim Niswander
Section/Unit:	Measurement Standards / Petroleum Products	Section/Unit:	COUNTY OF KINGS
Address:	6790 Florin Perkins Road, Suite 100	Address:	680 North Campus Drive, Suite B
City/State/Zip:	Sacramento, CA 95828-1812	City/State/Zip:	Hanford, CA 93230-5923
Phone:	(916) 229-3000	Phone:	(559) 852-2830
Email Address:	rebecca.bland@cdfa.ca.gov	Email Address:	tim.niswander@co.kings.ca.us

3. The Grant Administrative Contacts for this Agreement are:

FOR CDFA:		FOR RECIPIENT:	
Name:		Name:	
Section/Unit:		Section/Unit:	
Address:		Address:	
City/State/Zip:		City/State/Zip:	
Phone:		Phone:	
Email Address:		Email Address:	
		FISCAL CONTACT FOR RECIPIENT (if different from above):	
		Name:	
		Section/Unit:	
		Address:	
		City/State/Zip:	
		Phone:	
		Email Address:	

4. **RECIPIENT: Please check appropriate box below:**

Research and Development (R&D) means all research activities, both basic and applied, and all development activities that are performed by non-Federal entities. The term research also includes activities involving the training of individuals in research techniques where such activities utilize the same facilities as other R&D activities and where such activities are not included in the instruction function.

This award does does not support R&D.

5. For a detailed description of activities to be performed and duties, see Scope of Work and Budget.

EXHIBIT B
GENERAL TERMS AND CONDITIONS

1. Approval

This Agreement is of no force or effect until signed by both parties. The Recipient may not invoice for activities performed prior to the commencement date or completed after the termination date of this Agreement.

2. Assignment

This Agreement is not assignable by the Recipient, either in whole or in part, without the consent of the Agreement Manager, in the form of a formal written amendment.

3. Governing Law

This Agreement is governed by and must be interpreted in accordance with all applicable Federal and State laws.

4. Mutual Liability

Each party hereto agrees to be responsible and assume mutual and proportional liability for its own wrongful or negligent acts of omissions, or those of its officers, agents or employees to the full extent required by law.

5. Disputes

The Recipient must continue with the responsibilities under this Agreement during any dispute with the CDFA. In the event of a dispute, the Recipient must file a "Notice of Dispute" with the CDFA Agreement Manager within ten (10) calendar days of discovery of the problem. The Notice of Dispute must contain the Agreement number. Within ten (10) calendar days of receipt of the Notice of Dispute, the Agreement Manager must meet with the Recipient for the purpose of resolving the dispute. In the event of a dispute, the language contained within this Agreement prevails.

6. Contractors/Consultants

The Recipient, and the agents and employees of Recipient, in the performance of this Agreement, are not officers, employees, or agents of the CDFA. The Recipient's obligation to pay its contractors is an independent obligation from the CDFA's obligation to make payments to the Recipient. Recipient agrees to comply with all applicable State and local laws and regulations during the term of this Agreement. All contractors/consultants shall have the proper licenses/certificates required in their respective disciplines. The contract shall not affect the Recipient's overall responsibility for the management of the project, and the Recipient shall reserve sufficient rights and control to enable it to fulfill its responsibilities under this Agreement.

7. Non-Discrimination Clause

The Non-Discrimination Clause applies to the extent that the requirements therein are applicable to the Federal Government. During the performance of this Agreement, Recipient and its contractors will not unlawfully discriminate, harass, or allow harassment against any employee or applicant for employment because of sex, sexual orientation, race, color, ancestry, religious creed, national origin, physical disability, mental disability, medical condition, age, marital status, and denial family care leave.

The Recipients and contractors will ensure that the evaluation and treatment of their employees and applicants for employment are free from such discrimination and harassment. Recipient and contractors will comply with the provisions of the Fair Employment and Housing Act (Government Code Section 12990 (a-f) *et seq.*) and the applicable regulations promulgated there under (California Code of Regulations, Title 2, Section 7285 *et seq.*). The applicable regulations of the Fair Employment and Housing Commission implementing Government Code Section 12990 (a-f), set forth in Chapter 5 of Division 4 of Title 2 of the California Code of Regulations, are incorporated into this Agreement by reference and made a part hereof as if set forth in full. Recipient and its contractors will give written notice of their obligations under this clause to labor organizations with which they have a collective bargaining unit or other Agreement. The Recipient must include the nondiscrimination and compliance provisions of this clause in all subcontracts to perform work under this Agreement.

8. Unenforceable Provision

In the event that any provision of this Agreement is unenforceable or held to be unenforceable, then the parties agree that all other provisions of this Agreement have force and effect and will not be affected thereby.

9. Excise Tax

The State of California is exempt from Federal excise taxes and no payment will be made for any taxes levied on employees' wages. The CDFA will pay for any applicable State of California or local sales or use taxes on the services rendered or equipment or parts supplied pursuant to this Agreement. California may pay any applicable sales and use tax imposed by another State.

10. Right to Terminate

This Agreement may be terminated by either party hereto upon written notice delivered to the other party at least thirty (30) calendar days prior to the intended date of termination. By such termination, neither party may nullify

obligations already incurred prior to the date of termination. In the event of Termination for Convenience of this Agreement by CDFA, CDFA must pay all responsible costs and non-cancellable obligations incurred by the Recipient as of the date of termination.

11. Termination for Cause

Either party reserve the right to immediately terminate this Agreement for cause subject to written notice. However each party will have fifteen (15) calendar days after receipt of the termination notice to cure the breach. If the breach is not cured within fifteen (15) calendar days of receipt of notice, the CDFA shall reimburse the Recipient for all documented costs incurred up to the date of termination, including all non-cancellable obligations.

12. Reporting Requirements

The Recipient agrees to complete all reporting requirements listed in Scope of Work.

13. Publicity and Acknowledgement

The Recipient agrees that it will acknowledge CDFA's support whenever projects funded, in whole or in part, by this Agreement are publicized in any news media, brochures, publications, audiovisuals, presentations or other types of promotional material. Recipients may not use the CDFA logo.

14. Property Damage Claims Process

Should the property owner claim damages arising under, related to or involving this Agreement, the Recipient shall forward the property owner's written request for compensation to the CDFA Agreement Manager. The written request shall be fully supported by factual information. The Agency Secretary or designee will have thirty (30) calendar days after receipt of the written request to render a written decision. If a written decision is not rendered within thirty (30) calendar days after receipt of the request or the property owner disputes the CDFA's decision, the property owner may file a claim with the California Department of General Services.

15. Force Majeure

The Recipient shall not be liable for any failure to perform as required by this Agreement, to the extent such failure to perform is caused by any of the following: labor disturbances or disputes of any kind, accidents, failures of any required governmental approval, civil disorders, acts of aggression, acts of God, energy or other conservation measures, failure of utilities, mechanical breakdowns, materials shortages, disease, or similar occurrences.

16. Amendments

Changes to Scope of Work, Budget, or the end date, must be requested in writing to the CDFA Agreement Manager via letter, fax or email no later than sixty (60) calendar days prior to the requested implementation date. Any changes to the Scope of Work, Budget, and end date are subject to Agreement Manager approval, and, at its discretion, the Agreement Manager may choose to accept or deny these changes. A formal amendment to the Agreement is required for these changes. No amendments are possible if the Agreement is expired.

17. Suspension of Payments

Payment under this Agreement may be suspended or terminated, or both, and Recipient may be subject to debarment if the CDFA determines that Recipient has breached the terms of this Agreement. Upon discovery of any violations of the Agreement terms and conditions, Recipient will be advised in writing of the terms breached and the reasons for imposing suspension of payments. A determination of breach may be appealed in writing and post marked within ten (10) business days of the date of notification, and mailed to:

California Department of Food and Agriculture
Legal Hearing and Appeals Office
1220 N Street, Suite 400
Sacramento, CA 95814

Or delivered by email with a date/timestamp within ten (10) business days to: CDFA.LegalOffice@cdfa.ca.gov

18. Closeout

The Agreement will be closed out after the completion of the project or project term, receipt and approval of the final invoice and final report, resolution of any audit/desk review findings, and resolution of any performance or compliance issues.

19. Record Retention and Accessibility

The Recipient must retain all records relating to the Agreement for a period of three (3) years from the date of the close out notification or Agreement period, date of final resolution of any performance or financial compliance issues, whichever is later.

EXHIBIT C
PAYMENT AND BUDGET PROVISIONS

1. Invoicing and Payment

- A. For activities performed according to the attached Scope of Work, Budget and the terms of this Agreement, and upon receipt of the invoices, the CDFA agrees to compensate the Recipient for actual allowable expenditures incurred in accordance with this Agreement and stated herein, which is attached hereto and made a part of this Agreement.
- B. Invoices must include the Agreement Number, performance period, type of activities performed in accordance with this Agreement, and when applicable, a breakdown of the costs of parts and materials, labor charges, and any other relevant information required to ensure proper invoices are submitted for payment.
- C. Unless stated in the Scope of Work, monthly invoices must be submitted to the CDFA Agreement Manager, within thirty (30) calendar days after the end of each month in which activities under this Agreement were performed.
- D. A final invoice will be submitted for payment no more than thirty (30) calendar days following the expiration date of this Agreement, or after project is complete, whichever comes first. The final invoice must be clearly marked "Final Invoice" thus indicating that all payment obligations of the CDFA under this Agreement have ceased and that no further payments are due or outstanding.

2. Budget Contingency Clause

If funding for any fiscal year is reduced or deleted for purposes of this program, the CDFA will have the option to either terminate this Agreement with no liability occurring to the CDFA, or offer to amend the Agreement to reflect the reduced amount.

3. Prompt Payment Clause

Payment will be made in accordance with, and within the time specified in, California Government Code Title 1, Division 3.6, Part 3, Chapter 4.5, commencing with Section 927 - The California Prompt Payment Act.

4. Allowable Line Item Shifts

The Recipient must obtain written approval from the CDFA Agreement Manager for any line-item shifts.

5. Allowable Expenses and Fiscal Documentation

- A. The Recipient must maintain adequate documentation for expenditures subject to this Agreement to permit the determination of the allowability of expenditures reimbursed by the CDFA under this Agreement. If CDFA cannot determine expenditures are allowable under the terms of this Agreement because records are nonexistent or inadequate according to Generally Accepted Accounting Principles, the CDFA may disallow the expenditure.
- B. If domestic travel is a reimbursable expense, receipts must be maintained to support the claimed expenditures. The maximum rates allowable for travel within California are those established by the California Department of Human resources (CalHR). The maximum rates allowable for domestic travel outside of California are those established by the United States General Services Administration (GSA).
- C. If international travel is a reimbursable expense, receipts must be maintained to support the claimed expenditures. The maximum rates allowable are those established in a per diem supplement to Section 925, Department of State Standardized Regulations.

6. Budget

For a detailed budget of all the activities to be performed under the Scope of Work, see attached Budget.

SCOPE OF WORK

In the best interest of the state, under the authority of the Secretary of the California Department of Food and Agriculture (CDFA), and in accordance with the California Business and Professions Code (BPC), Section 13434, the Division of Measurement Standards (Division) and the County agree to the conditions and requirements within this Scope of Work.

The Division will pay the County \$75.00 for each completed initial inspection of a business establishment selling or distributing petroleum and/or automotive products, provided the inspection is completed to determine compliance with BPC Chapters 14, 14.5 and 15. The total allocation to the County for these inspections shall not exceed this Agreement. For purposes of this Agreement, an initial inspection is the first physical inspection in the fiscal year of a business establishment where the *primary* business is selling petroleum products; e.g., retail service stations, distributors of engine fuels, oils, and quick-lube shops.

Inspection Requirements:

The County shall complete an initial inspection to verify compliance with the appropriate provisions of the BPC and the California Code of Regulations relating to the advertising and labeling of petroleum and automotive products and compliance with the provisions of BPC Section 13660. Findings shall be recorded on the Petroleum Inspection Report supplied by, or approved by, the Division.

Within five (5) working days of conducting an inspection, the County shall submit a completed legible copy of the pink Petroleum Inspection Report form to the Sacramento office. Upon approval by the Division, electronic forms may be submitted.

The assigned number of inspections at brake shops, quick-lube shops, and other retail establishments selling bulk petroleum products or automotive products shall not exceed 10% of the total annual initial inspections authorized. The Division reserves the right to, at its discretion, assign and direct the County to collect designated samples of bulk automotive or petroleum products for the purpose of conducting marketplace surveys and initial inspections at specific stations. The business establishments visited for the purpose of obtaining these designated samples shall be counted as inspections authorized under this Agreement and will be billable up to \$75.00 per location. Prior to being assigned sampling duties, the Division will provide training in the proper sampling and chain of evidence completion procedures. Unless otherwise directed, all samples are to be submitted to the Division's laboratory in Sacramento.

Sample containers will be provided by the Division. Payment for samples and transportation of the sample to the Division's laboratory shall be the responsibility of the County. The County will use the inspection and sampling procedures outlined in the Division of Measurement Standards' "Petroleum Products Program Manual." Off sale of samples not meeting product specifications shall be the responsibility of the County, or

the Division if requested to do so by the County, and will be handled in accordance with the guidelines established in the Division's "Citation Manual." Current versions of the "Petroleum Products Program Manual" and the "Citation Manual" are available on the Division's website at <http://www.cdfa.ca.gov/dms/>.

Nothing in this Agreement prevents or precludes Division staff from performing routine business establishment inspections within the County. The County will be notified when Division staff is performing these inspections within the County. The Division also reserves the right to re-inspect business establishments that were previously inspected and billed for by the County. These re-inspections are for the purpose of evaluating the work of the County. Enforcement action, if needed, will be taken by Division staff following the "Citation Manual" guidelines.

Per BPC Section 12015, the County agrees that appropriate enforcement action shall be taken upon discovery of violation(s) at the business establishment being inspected. The enforcement actions will be handled in accordance with the guidelines established in the Division's "Citation Manual." If the appropriate enforcement action is more than the issuance of a Notice of Violation (NOV), and if the County is unable or fails to take that action against the violator, the Division shall take the specified enforcement action and payment for the inspection will be withheld.

The original inspection report shall be maintained at the County Office of Weights and Measures for four (4) years and be made available to the CDFA upon request.

All requests for payment under this Agreement shall be made using the Petroleum Agreement Invoice, attached, with the County's official letterhead included. The invoice shall be submitted quarterly and include a summary sheet with the following information: the total number of initial inspections conducted; the name and address of the business establishment inspected; the number of designated samples taken; the name and address where the samples were taken; and, the amount of money requested. Funds will be disbursed to the County on approval of the invoice submitted quarterly.

Submit quarterly invoice to:

Division of Measurement Standards
6790 Florin Perkins Road, Suite 100
Sacramento, CA 95828

County Letterhead Here

Petroleum Agreement

INVOICE

To:

California Department of Food & Agriculture
Division of Measurement Standards
6790 Florin Perkins Road, Suite 100
Sacramento, CA 95828
Attn: Rebecca Bland, Agreement Manager

Agreement # _____

Fiscal Year

FY 2017/18

Quarter _____

PCA #

55001

In accordance with the California Business and Professions Code Section 13434, funds have been allocated for CDFA to pay the County of _____ in the sum of \$ _____ for fiscal year 2017/18.

The County has complied with the conditions as required.

Approved: _____
County Representative

Date: _____

Approved: _____
Division of Measurement Standards

Date: _____

Include a summary list stating the total number of initial inspections conducted, number of designated samples taken, and amount of money requested.



COUNTY OF KINGS BOARD OF SUPERVISORS

GOVERNMENT CENTER HANFORD, CALIFORNIA 93230 (559) 852-2362
Catherine Venturella, Clerk of the Board of Supervisors

AGENDA ITEM July 18, 2017

SUBMITTED BY: County Counsel – Colleen Carlson

SUBJECT: AGREEMENT TO RESOLVE A PREMATURE PROPERTY CONVEYANCE
ISSUE AND RECORD A PARCEL MAP AS ORIGINALLY INTENDED

SUMMARY:

Overview:

The Toledo Family Partnership set out to parcel and sale farming property to Traver 360, LLC, minus a family home and one acre. A misunderstanding of the process resulted in Toledo conveying the property to Traver using old legal descriptions and before the map was recorded. This resulted in the home being conveyed contrary to the parties' intent.

Recommendation:

Approve the Assurances Agreement with the Toledo Family Partnership and authorize the Chairman to sign it.

Fiscal Impact:

None.

BACKGROUND:

The Agreement recites the history of the parcel map processing as well as the parties' original intent. It also contains directives and escrow instructions to unravel the premature deed and put the parties in the places they would have been but for the premature conveyance. Several conferences among the Community Development Agency, the Public Works Department, the Tax Collector's Office, the Assessor's office and County Counsel, as well as the Toledo parties and their representatives have occurred to try and find a solution to the issue created by conveying the property prior to recordation of the parcel map.

Essentially, the Toledo and Traver parties will Petition the court to order the controversy resolved as outlined in the assurances agreement. This ends with the agreement requiring the County to record the parcel map. This is
(Cont'd)

BOARD ACTION:

APPROVED AS RECOMMENDED: _____ OTHER: _____

I hereby certify that the above order was passed and adopted
on _____, 2017.

CATHERINE VENTURELLA, Clerk of the Board

By _____, Deputy.

Agenda Item

AGREEMENT TO RESOLVE A PREMATURE PROPERTY CONVEYANCE ISSUE AND RECORD A PARCEL MAP AS ORIGINALLY INTENDED

July 18, 2017

Page 2 of 2

a ministerial duty required of the County once the appropriate steps are taken, but putting it in writing assures all the parties that each has a roll to administer in a particular order to resolve the issues and put the parties in the place they originally intended. The agreement provides indemnification to the County for participating in this process.

California Civil Code section 3412 provides an avenue to do this. It states: “A written instrument, in respect to which there is a reasonable apprehension that if left outstanding it may cause serious injury to a person against whom it is void or voidable, may, upon application, be so adjudged, and ordered to be delivered up or canceled.” This provision essentially allows for the portion of the deed that unintentionally conveyed the home and acreage upon which it is situated, to cancel that portion of the conveyance.

California Code of Civil Procedure section 1138, which falls under the category of special proceedings of a civil nature, then permits a controversy to be submitted to the court without an action as follows: “Parties to a question in difference, which might be subject of a civil action, may, without action, agree upon a case containing the facts upon which the controversy depends, and present a submission of the same to any Court which would have jurisdiction if an action had been brought; but it must appear, by affidavit, that the controversy is real and the proceedings in good faith, to determine the rights of the parties. The Court must thereupon hear and determine the case, and render judgment thereon, as if an action were depending.”

In sum, the agreement will allow the parties to petition the court by stipulation to unwind, and retake the steps necessary to achieve the parties’ original intent of parceling the land and conveying it but reserving the homestead to Mrs. Toledo.

DRAFT 6/15/17 FOR DISCUSSION PURPOSES

ASSURANCE/AGREEMENT; ESCROW INSTRUCTIONS

This Assurance/Agreement (hereinafter "Agreement"), is made and effective _____, 2017, by and among the following: Toledo Family Partnership, a California Limited Partnership (hereinafter "TOLEDO"), Traver 360, LLC, a California Limited Liability Company (hereinafter "TRAVER", and County of Kings, a political subdivision of the State of California (hereinafter "COUNTY").

RECITALS

1. TOLEDO submitted a parcel map application to COUNTY's Community Development Department (hereinafter "CDA") on September 30, 2015.
2. TOLEDO's application was assigned COUNTY CDA IPM No. 15-14. "IPM" means "In Lieu Parcel Map".
3. IPM No. 15-14 requested a land division to subdivide a 159.13 acre parcel of farming real property assigned Assessor's Parcel Number 016-210-021 into two separate parcels: a) 158.13 acre farming parcel (the "Farming Parcel") and b) a 1.0 acre farm home parcel ("the Farm Home Parcel").
4. The Farm Home Parcel and the Farming Parcel (APN: 016-210-021; 159.13 acres) and two separate but adjacent parcels (APN: 016-210-007 and 016-210-015 totaling approximately 108 acres) were collectively known as "the 6th Avenue Ranch" (approximately 268 acres).
5. The 6th Avenue Ranch had been farmed by TOLEDO since 1966.
6. Mr. Jack L. Toledo died on October 21, 2002.
7. In 2006, Mr. Jack Toledo's widow, Mrs. Emily A. Toledo, moved to a new ranch residence constructed on APN: 016-210-021 adjacent to APN 016-210-22 where her daughter, Madelyn A. Vierra, resides.
8. TOLEDO simultaneous with the Parcel Map application, submitted a request for site plan review to COUNTY CDA.
9. TOLEDO's site plan review application was assigned COUNTY CDA SPR AGLD No. 15-07. "SPR AGLD" means: Site Plan Review, Agricultural Land Division.
10. A public hearing on IPM No. 15-14 was held by the COUNTY Advisory Agency.
11. On November 20, 2015, Division 1 of the Kings County Advisory Agency conditionally approved IPM No. 15-14.
12. Two key conditions of IPM No. 15-14 include:
 - a. Condition No. 7: "prior to recording the Parcel Map, the applicant's surveyor shall submit a topographical map showing all structures, including underground structures and wells, to ensure the following: a) all proposed property lines shall be located not less than ten (10) feet from any existing above surface and underground structures. B) All proposed property lines shall be located not less than twenty-five (25) feet from any existing septic tank and fifty (50) feet from leach field disposal area."
 - b. Condition No. 8: "Should the subdivision result in the existing domestic well being located on a parcel separate from the parcel which contains the existing residence, then prior to the recordation of the Parcel Map, either: 1) a new well must be installed to supply water from the residence located on Parcel No. 1 [the Farm Home Parcel] pursuant to the 2013 California Plumbing Code or 2) a shared well agreement/water well easement shall be recorded simultaneously with the Parcel Map which ensures the supply of domestic water to the residence on Parcel No. 1."
13. SPR AGLD No. 15-07 was administratively approved by CDA on November 20, 2015. The purpose of this document, among other matters, is to ensure compliance with the COUNTY'S General Plan, Development Code, and Uniform Rules for Agricultural Preservation in Kings County when parceling agricultural land and land situated within a Williamson Act or Farmland Security Zone.
14. SPR AGLD No. 15-07 contained conditions similar to Conditions 7 and 8 in IPM No. 15-14, as well as the condition that a "Notice of Disclosure and Acknowledgement of Agricultural Land Use Protection and Right to Farm Policies of the County of Kings" be signed, notarized and simultaneously recorded with the Parcel Map.

15. TOLEDO'S agent in connection with IPM No. 15-14 and SPR AGLD No. 150-07 is West Coast Land Surveying.
16. On May 11, 2016, the COUNTY Public Works Department received the Parcel Map from TOLEDO's agent. That same day, COUNTY checked and returned the first Parcel Map to TOLEDO'S agent with a request for corrections.
17. On May 18, 2016, COUNTY'S Building Division issued a well permit for a new domestic well to be drilled on APN: 016-210-021 (and more specifically on the 1.00 acre Farm Home Parcel thereof) .
18. On May 21, 2016, a well inspection request was received by COUNTY'S Building Division, and a State of California Well Completion Report was filed on that same date.
19. On June 16, 2016, COUNTY'S Public Works Department checked the second Parcel Map and returned it to TOLEDO'S agent with a request for corrections.
20. On August 22, 2016, COUNTY'S Public Works Department checked the third Parcel Map submitted by TOLEDO'S agent and approved said Parcel Map. However, a topographical map had not been submitted to meet IPM No. 15-14, conditions 7 and 8.
21. On September 26, 2016, COUNTY'S Tax Collector signed the mylar Parcel Map submitted by the Agent which conformed to the third/approved Parcel Map from August 22, 2016. However, IPM No. 15-14, conditions 7 and 8 and not been met as no topographical map had been so submitted.
22. On September 29, 2016, TOLEDO paid to the COUNTY the sum of \$6,344 in connection with property taxes associated with the land division.
23. On November 21, 2016, at 11:39 A.M., a Grant Deed (hereinafter the "Grant Deed") was recorded in the Official Records of COUNTY by Chicago Title Company as Document No. 1621210.
24. The Grant Deed conveyed the 6th Avenue Ranch using legal descriptions that did not comport with the intent of the Parcel Map and the IPM No. 15-14 conditional approval. In this connection, TOLEDO believed and understood that the land division for APN 016-210-021 was complete, and both TOLEDO and TRAVER did not intend for the sale of the 6th Avenue Ranch to include the Farm Home Parcel.
25. On November 21, 2016 at 6:13 P.M., TOLEDO'S Agent submitted a topographical map to COUNTY Community Development Agency (CDA) showing a new well on the Farm Home Parcel and satisfying Conditions 7 and 8 of IPM No. 15-14.
26. On November 22, 2016, COUNTY'S Public Works Department requested a Parcel Map Guarantee from Stewart Title. When not received, a second request was made on November 28, 2016. Stewart Title responded by indicating they needed a Parcel Map from TOLEDO'S agent before they could issue such Guarantee.
27. On November 29, 2016, TOLEDO'S agent supplied the requested Parcel Map to Stewart Title.
28. On December 1, 2016, Stewart Title sent a copy of the Grant Deed previously recorded by Chicago Title conveying the 6th Avenue Ranch from TOLEDO to TRAVER, to COUNTY'S Public Works Department.
29. On December 2, 2016, COUNTY'S CDA notified TOLEDO'S AGENT by phone of the sequence of events and indicated that the Parcel Map could no longer be recorded.
30. On December 5, 2016, COUNTY'S CDA DIRECTOR spoke with TOLEDO and explained the sequence of events and the inability to now record the Parcel Map.
31. COUNTY has refunded to TOLEDO the money paid in connection with the property taxes associated with the land division.
32. COUNTY, TOLEDO and TRAVER have since been working cooperatively to develop a mutually acceptable method to unwind the sequence of events and to implement the original intent of the Parcel Map.

NOW, THEREFORE, TOLEDO, COUNTY AND TRAVER agree as follows:

- A. The RECITALS are incorporated into the Agreement as fully written here.
- B. TOLEDO intends to complete the land division of APN 016-210-021 into two legal parcels consisting of a 1.00 acre Farm Home Parcel to be retained by TOLEDO and a 158.13 acre Farming Parcel to be conveyed to TRAVER.
- C. A portion of the Grant Deed recorded November 21, 2016 at 11:39 A.M. in the Official Records of Kings County as Document No. 1621210 should be cancelled and a new deed should be recorded to replace the premature conveyance that occurred prior to finalization and recordation of the Parcel Map. The portion to be cancelled from said deed is described in the deed as:

“TRACT B:

The Southwest Quarter of Section 11, Township 19 South, Range 22 East, Mount Diablo Base and Meridian, in the County of Kings, State of California, according to the Official Plat thereof.

Also shown as Designated Remainder of Parcel Map filed July 21, 1992 in Book 13 of Parcel Maps, at Page 2, Kings County Records.

EXCEPTING THEREFROM that portion of land designated as Parcel 1 of Parcel Map filed July 21, 1992 in Book 13 of Parcel Maps, at Page 2, Kings County Records, as conveyed to Stanley A. Vierra, et ux, in Deed recorded July 23, 1992, as Instrument No. 92-13410, of Official Records.

ALSO EXCEPTING THEREFROM an undivided one-half of all oil, gas and minerals within or underlying said land, as heretofore conveyed and/or reserved.

ALSO EXCEPTING THEREFROM such interest in an undivided one-half of all oil, gas and minerals within or underlying said land, as excepted in that certain Deed recorded March 10, 1965 in Book 869, at Page 420, as Instrument No. 3461, of Official Records.

APN: 016-210-021”

- D. In order to effectuate the original intent of the parties, the parties agree the following shall occur and will work cooperatively with TOLEDO’S title company and among each other to effectuate same:
- a. Upon calculation of the bond by the COUNTY Assessor, TOLEDO will pay the bond fee to the COUNTY Tax Collector which will trigger the COUNTY Tax Collector to sign the tax collector statement on the Parcel Map to be recorded.
 - b. TOLEDO and TRAVER will open an escrow with Chicago Title Company with Rod Banks as Escrow Officer
 - c. TOLEDO will deposit a fully executed copy of this Agreement, \$24,000 [the mutually agreed consideration for the one acre Farm Home Parcel], and all related escrow costs.
 - d. TOLEDO and TRAVER will jointly petition the Kings County Superior Court pursuant to California Code of Civil Procedure Section 1138, to cancel Tract B [described above] from the Grant Deed pursuant to California Civil Code section 3412.
 - e. This Agreement will constitute the stipulated statement of facts, controversy and basis for stipulated judgment required by Code of Civil Procedure Section 1138.
 - f. The Stipulated Order shall require cancellation of Tract B of the Grant Deed No. 1621210 effective at the time when:
 - i. TOLEDO and TRAVER appear at the office of the Kings County Recorder with a certified copy of the executed, Stipulated Order Cancelling Tract B of Grant Deed No. 1621210; and
 - ii. Escrow holder simultaneously appears at the office of the Kings County Recorder with Parcel Map Title Guarantee for IPM No. 15-14 and an executed, notarized, ready-to-record Grant Deed which conveys Parcel 2 on the Parcel Map to TRAVER; and
 - iii. COUNTY Public Works Director (or his agent) simultaneously appears at the office of the Kings County Recorder with the fully executed final Parcel Map 15-14, with a signed and notarized Notice of Disclosure and Acknowledgement of Agricultural Land Use Protection and Right to Farm Policies of the County of Kings.

- iv. Escrow holder has committed to re-issuing the CLTA Owner's Policy of Title Insurance in favor of TRAVER and the CLTA Lender's Policy of Title Insurance in favor of TFP, both policies being re-issued as Policy #FWVI 4211603265.
 - g. TOLEDO and TRAVER will then present the COUNTY Recorder with the certified Stipulated Order Cancelling Tract B of Grant Deed No. 1621210 and requesting the Recorder immediately record it; and
 - h. Escrow holder and Public Works Director (or designee) consecutively present the Parcel Map, Parcel Map Title Guarantee and notarized Notice of Disclosure and Acknowledgement of Agricultural Land Use Protection and Right to Farm Policies of the County of Kings and request the Recorder immediately consecutively record them; and
 - i. Escrow holder will consecutively present the Grant Deed conveying Parcel 2 of the Parcel Map to TRAVER to the Recorder to be recorded effective on the date the new deed is recorded, consistent with the Stipulated Order Cancelling Tract B of Grant Deed No. 1621210.
 - j. Escrow holder will then deliver to TOLEDO the re-issued Lender's Title Insurance Policy, and Escrow holder will deliver to TRAVER the following: \$24,000, a conformed copy of the recorded Grant Deed conveying Parcel 2 of the Parcel Map to TRAVER, and the re-issued Owner's Policy of Title Insurance. Escrow holder will then close the escrow.
- E. Until such time as the terms of this Agreement are satisfied in full, TRAVER shall retain possession, custody and control of those 158.13 acres of real property referred to as Parcel 2 of the Parcel Map and currently designated as part of APN 016-210-021.
- F. Until such time as the terms of this Agreement are satisfied in full, TOLEDO shall retain possession, custody and control of those 1.00 acres of real property referred to as Parcel 1 of the Parcel Map and currently designated as part of APN 016-210-021.
- G. Each party to this Agreement will bear its own attorney's fees and costs related to this Agreement and the related Petition to Cancel Tract B of Grant Deed No. 1621210 to the Court, except that TOLEDO will reimburse TRAVER for its attorney's fees pursuant to separate agreement between TRAVER and TOLEDO.
- H. This Agreement shall be interpreted in accordance with the laws of the State of California.
- I. This Agreement was mutually agreed and shall not be construed against the drafter.
- J. The provisions of this Agreement are severable and if any part of it is found to be unenforceable the other paragraphs shall remain in full force and effect.
- K. This Agreement contains the entire agreement among the parties hereto.
- L. The terms of this Agreement are contractual and not a mere recital.
- M. No person or organization shall be a third party beneficiary of this Agreement.
- N. No party to this Agreement may assign its rights, privileges, benefits or responsibilities hereunder to any other party without the express prior written authorization of the other parties to this Agreement.
- O. No alteration or variation of the terms of this Agreement shall be valid unless made in writing and signed by the parties hereto.
- P. No oral understanding or agreement not incorporated in this Agreement shall be binding on any of the parties hereto.
- Q. Notwithstanding any of the provisions of this Agreement, the parties may hereafter, by written mutual consent, signed by all parties, agree to modification hereof or addition hereto, which are not forbidden by law.
- R. Each party is duly authorized to sign and bind the party for which they sign.
- S. Toledo will indemnify COUNTY and TRAVER against any and all claims and liability arising out of the fact and circumstances leading to and performance of this Agreement and the related Petition.
- T. The terms of this Agreement, including the Indemnification provision, shall survive the close of escrow.

IN WITNESS WHEREOF, the parties have caused this Agreement to be executed on the day and year written next to each signature and effective on the date first above-written.

Dated: _____

Toledo Family Partnership, a California Limited Partnership

By: _____

Emily A. Toledo, General Partner

APPROVED AS TO FORM:

Wagner & Wagner, a Professional Corporation

Dated: _____

By: _____

Matthew C. Wagner, Esq.
Attorneys for Toledo Family Partnership

Traver 360, LLC, a California Limited Liability Company

Dated: _____

By: _____

APPROVED AS TO FORM:

Dated: _____

By: _____

Matthew E. Hoffman, Esq.
Attorneys for Traver 360, LLC

County of Kings, a political subdivision of the State of California

Dated: _____

By: _____

Craig Pedersen, Chairman
Kings County Board of Supervisors

ATTEST:

Dated: _____

By: _____

Catherine Venturella, Clerk of the Board

APPROVED AS TO FORM:

Dated: _____

By: _____

Colleen Carlson, County Counsel



COUNTY OF KINGS BOARD OF SUPERVISORS

GOVERNMENT CENTER HANFORD, CALIFORNIA 93230 (559) 852-2362
Catherine Venturella, Clerk of the Board of Supervisors

AGENDA ITEM July 18, 2017

SUBMITTED BY: Health Department – Ed Hill/Debbie Grice

SUBJECT: AGREEMENT WITH BRANDMAN UNIVERSITY

SUMMARY:

Overview:

This agreement allows nursing students to gain experience in public health through internships within the Health Department. The nursing students are enrolled in the nursing degree program at Brandman University. The term of the agreement will commence upon signing not to exceed three years.

Recommendation:

Authorize the Chairman to sign the Agreement between County of Kings and Brandman University

Fiscal Impact:

There is no cost to the County General Fund associated with the recommended action, as neither party shall be obligated to provide any monetary compensation to the other as a result of this agreement. This agreement is for education field experience. No funds are exchanged.

BACKGROUND:

This is a new agreement allowing nursing students to gain educational field experiences with the health department in the field of Public Health Nursing and healthcare-related programs. The students are enrolled in the Marybelle and S. Paul Musco School of Nursing and Health Profession at Brandman University. All aspects are completed online except for the Field Experience. As a public health agency, nursing and clinical staff will assist the graduate student during their scheduled time observing in the Health Department. County Counsel has reviewed and approved this agreement.

BOARD ACTION:

APPROVED AS RECOMMENDED: _____ OTHER: _____

I hereby certify that the above order was passed and adopted
on _____, 2017.

CATHERINE VENTURELLA, Clerk of the Board

By _____, Deputy.



THE MARYBELLE AND S. PAUL MUSCO
SCHOOL OF NURSING AND HEALTH PROFESSIONS

STUDENT PLACEMENT AGREEMENT

This Student Placement Agreement (“Agreement”) is entered into between Brandman University (the “University”) and **County of Kings Department of Public Health, all locations** (“Facility”) for the purpose of providing a clinical learning opportunity for students in The Marybelle and S. Paul Musco School of Nursing and Health Professions at the Facility.

RECITALS

- A. University wishes to participate with Facility in providing student experiences at Facility and its affiliated facilities in healthcare-related programs for students enrolled in programs at University.
- B. Facility wishes to cooperate in the development of settings for student experiences in healthcare related programs of mutual interest to University and Facility

SECTION I: GENERAL TERMS

1. The purpose of this Agreement is to establish a relationship between the University and the Facility to enable an educational experience for students at Facility’s site that may qualify for University academic credit as determined by University.
2. The University and the Facility will agree on a schedule for student participation at the Facility.
3. The student’s participation should complement the service and educational activities of the Facility. The student will be under the supervision of a Facility employee while on premises.
4. Each student is expected to perform with high standards at all times and comply with all written policies and regulations of the appropriate department of the Facility, copies of which shall be provided to each student prior to the beginning of the student’s clinical training.
5. Either the Facility or the University, in consultation with the other, may require withdrawal or dismissal from participation at the Facility of any student whose performance record or conduct does not justify continuance.
6. Neither the University nor the Facility is obligated to provide for the student’s transportation to and from the Facility or for health insurance for the student.
7. A meeting or telephone conference between representatives of the University and the Facility will occur at least once each semester to evaluate the educational program and review this Agreement.
8. Statements of performance objectives for this educational experience will be the joint responsibility of University and Facility personnel.

9. Each student must adhere to the Facility's established dress and performance standards.
10. Neither party shall be obligated to provide any monetary compensation to the other as a result of this Agreement.
11. Neither party shall discriminate in the assignment of students on the basis of race, color, disability, sex, religion, national origin, sexual orientation, ancestry, or any other basis prohibited by law.

SECTION II: FACILITY'S OBLIGATIONS

1. Facility agrees to appoint an Educational Coordinator who is responsible for the educational activities and supervision of University students participating under this Agreement.
2. The Facility agrees to submit to the University an evaluation of each student's progress. The form for the evaluation is established by the University in consultation with the Facility.
3. Facility shall promptly and thoroughly investigate any complaint by any participating student of unlawful discrimination or harassment at Facility or involving employees or agents of Facility, take prompt and effective remedial action when discrimination or harassment is found to have occurred, and promptly notify University of the existence and outcome of any complaint of harassment by, against, or involving any participating student.
4. Facility shall provide, upon request by any participating student, with such reasonable accommodations at Facility as required by law in order to allow qualified disabled students to participate in the program.
5. Facility shall provide for the emergency health care of the student in case of accident, at the sole expense of student.
6. Facility shall provide the assigned students, whenever possible, with the use of library resources, reference materials, equipment, and all other items necessary.
7. Facility shall, upon reasonable request, permit University and/or appropriate agencies charged with the responsibility of accrediting or approving the respective curriculum to inspect the clinical facilities, services available for clinical experience, student records, and other materials pertaining to the clinical training program.
8. The Facility is responsible for the acts and omissions of its employees and agents and shall maintain insurance, usual and customary to like institutions (which may include a bona fide self-insurance program), to cover their liability arising from the acts and omissions of Facility employees and agents. The Facility is not responsible for maintaining insurance to cover liability arising from the negligent acts and omissions of the employees and agents of the University. University students are not deemed to be employees of Facility by virtue of this Agreement. Upon request, Facility shall provide University evidence of insurance in a form acceptable to University.
9. Nothing in this Agreement is intended to modify, impair, destroy, or otherwise affect any common law, or statutory right to indemnity, or contribution that the University may have against

the Facility by reason of any act or omission of the Facility or the Facility's employees and agents.

SECTION III: UNIVERSITY'S OBLIGATIONS

1. The University will provide an administrative framework, including designating a University faculty member or other representative to coordinate scheduling, provide course information and objectives, and assist in advising students.
2. The University will be responsible for developing and carrying out procedures for student selection and admission.
3. The University will have each participating student provide, prior to commencement of the clinical experience, such confidential information as may be required by Facility as deemed necessary for the training and guidance of the students, together with the student's authorization for release of such information, as required by law.
4. The University will advise participating students that they must provide evidence of health insurance coverage at the beginning of the clinical experience if required by Facility.
5. The University shall, at the University's expense, maintain a program of insurance and/or self-insurance against liability claims, including professional liability claims, for injury or damage to persons or property resulting from actions of the University in connection with this Agreement. The University's program of insurance shall be usual and customary to like institutions and shall provide for liability insurance and/or self-insurance of not less than \$ 1 Million Dollars (\$1,000,000) per occurrence and \$ 3 Million dollars (\$3,000,000) in the aggregate for general liability and not less than \$ 1 Million dollars (\$1,000,000) per claim and \$2 Million Dollars (\$2,000,000) in the aggregate for professional liability. University students are degree-seeking active learners and are not employees of University for purposes of workers' compensation insurance, by the terms of this Agreement. Upon written request, University shall provide Facility evidence of insurance.

SECTION IV: MISCELLANEOUS

1. Neither party shall have the right to assign this Agreement without the prior written consent of the other party. Subject to the foregoing, this Agreement shall be binding upon and inure to the benefit of the respective successors and assigns of University and Facility.
2. This Agreement constitutes the entire agreement and understanding of the parties with respect to its subject matter. No prior or contemporaneous agreement or understanding will be effective. This agreement shall be governed by the laws of California. Should either party institute legal action to enforce any obligation contained in this Agreement, it is agreed that proper venue for such action shall be Kings County, California.
3. The parties agree that the students are fulfilling specific requirements for field experiences as part of a degree or certificate requirement and, therefore, regardless of the nature or extent of the acts performed by them, that the students are not to be considered employees or agents of either University or Facility for any purpose, including Workers' Compensation or employee benefit programs, and the students shall not be entitled to any monetary remuneration for services performed by them in the course of their training.

4. The parties acknowledge that they are independent contractors, and nothing contained in this Agreement shall be deemed to create an agency, joint venture, franchise or partnership relation between the parties and neither party shall so hold itself out. Neither party shall have the right to obligate or bind the other party in any manner whatsoever and nothing contained in this Agreement shall give or is intended to give any right of any kind to third persons.
5. Facility agrees to indemnify, hold harmless, and at University's request, defend University, its Regents, agents and employees from and against all loss or expenses (including costs and reasonable attorney's fees) resulting from liability imposed by law upon University because of bodily injury to or death of any person or on account of damages to property, including loss of use thereof, arising out of or in connection with this Agreement, and due or claimed to be due to the negligence of Facility, its agents, or employees.
6. University agrees to indemnify, hold harmless, and defend Facility, its agents, and employees from and against all loss or expense (including costs and reasonable attorney's fees) resulting from liability imposed by law upon Facility because of bodily injury to or death of any person or on account of damages to property, including loss of use thereof, arising out of or in connection with this Agreement and due or claimed to be due to the negligence of University, its Regents, officers, agents, or employees.
7. If any term or provision of this Agreement is for any reason held to be invalid, such invalidity shall not affect any other term or provision, and this Agreement shall be interpreted as if such term or provision had never been contained in this Agreement.
8. This Agreement is intended by the parties to benefit themselves only and is not intended or designed to or entered for the purpose of creating any benefit or right for any person or entity of any kind that is not a party to this Agreement.
9. Waiver by either party of any breach of any provision of this Agreement or warranty of representation herein set forth shall not be construed as a waiver of any subsequent breach of the same or any other provision. The failure to exercise any right hereunder shall not operate as a waiver of such right.
10. The individual signing on behalf of Facility hereby represents and warrants that s/he is duly authorized to execute and deliver this Agreement on behalf of Facility and that this Agreement is binding upon Facility in accordance with its terms.
11. This Agreement may be executed in multiple counterparts, each of which shall be deemed an original, and all of which together shall constitute one and the same instrument.
12. This Agreement may be terminated by either party with or without cause upon 90 days' written notice, provided that all students participating in clinical training at Facility at the time of notice of termination shall be given the opportunity to complete their clinical training at Facility.
13. Any controversy or claim arising out of or relating to this Agreement, or the breach thereof, may be settled by litigation or by a single arbitrator in the County of Kings, California, administered by the American Arbitration Association under its Commercial Arbitration Rules, and judgment on any award rendered by the arbitrator may be entered in any court having jurisdiction thereof. The discovery provisions of the California Code of Civil Procedure relating to arbitration, including the provisions of §1283.05, shall be applicable to the arbitration proceeding. The costs

of any such proceeding shall be paid by the party instigating the arbitration unless such party is declared by the arbitrator to be substantially successful in securing the award of the determination sought by such party in such proceedings, in which event the costs of such proceedings shall be paid by the unsuccessful party or parties. Notwithstanding the above, in the event any party wishes to obtain injunctive relief or a temporary restraining order, such party may initiate an action for such relief in a court of law and the decision of the court of law with respect to the injunctive relief or temporary restraining order shall be subject to appeal only through the courts of law. Should the parties, prior to submitting a dispute to arbitration, desire to utilize other impartial dispute settlement techniques such as mediation or fact-finding, a joint request for such service may be made to the American Arbitration Association, or the parties may initiate such other procedures as they may mutually agree at such time. The provisions of this Section shall survive the termination of this Agreement.

- 14. The parties may revise or modify this Agreement only by a written amendment signed by both parties
- 15. All notices required under this Agreement shall be deemed to have been fully given when made in writing and deposited in the United States mail, postage prepaid, certified mail, return receipt requested, and addressed as follows:

If to University:
 Brandman University
 Musco School of Nursing and Health Professions
 16355 Laguna Canyon Road
 Irvine, CA 92618
 Attn: Dr. Tyke Hanisch, Dean

If to Facility:
 County of Kings Department of Public Health
 330 Campus Drive
 Hanford, CA 93230
 Attn: Debbie J. Grice, Deputy Health Director for Nursing and Community Services

TERM OF THE AGREEMENT

This Agreement shall commence upon the first date on which it has been signed by both parties (the "Effective Date"), and continue until June 19, 2020 or until terminated by either party giving written notice to the other.

The parties may renew this agreement by signed written agreement.

SECTION V: SIGNATURES

"UNIVERSITY":
 BRANDMAN UNIVERSITY



 PHILLIP L. DOOLITTLE

Executive Vice Chancellor of Finance & Admin/CFO
 Title

6/16/17

 Date

"FACILITY":
 COUNTY OF KINGS DEPARTMENT OF PUBLIC HEALTH

 CRAIG PEDERSON, CHAIRMAN

Kings County Board of Supervisors
 Title

 Date



COUNTY OF KINGS BOARD OF SUPERVISORS

GOVERNMENT CENTER HANFORD, CALIFORNIA 93230 (559) 852-2362
Catherine Venturella, Clerk of the Board of Supervisors

AGENDA ITEM July 18, 2017

SUBMITTED BY: Probation Department – Kelly Zuniga / Dan Luttrell
SUBJECT: CONTAINMENT MODEL AGREEMENT FOR SEX OFFENDERS
SUMMARY:

Overview:

The Kings County Probation Department is requesting to renew contract with The Counseling and Psychotherapy Center, Inc. to provide treatment services for sex offenders within Kings County.

Recommendation:

Authorize the Chairman to sign the contract with The Counseling and Psychotherapy Center, Inc. to provide treatment services for sex offenders within Kings County.

Fiscal Impact:

There is no fiscal impact to the County's General Fund. The service will be funded from SB678 funds in Budget Unit 233200 for the FY 2017/18 budget; the contract is not to exceed \$40,000.

BACKGROUND:

Effective July 1, 2012, pursuant to Assembly Bill 1844 (Chelsea's Law) and Penal Code Section 1203.067, mandates were put in place requiring all sex offenders placed on probation to be supervised under the "Containment Model." These policies have been put in place because managing sex offenders who are living in the community is most effectively done by using a team approach. Each team member plays a well defined role; the core members of the containment team include: the Supervising Probation Officer; the Treatment Provider; a Polygraph Examiner; and a Victim Witness Advocate. The team members are required to meet on a monthly basis to discuss and evaluate the sex offender's performance on probation to support safe case management in the community. Other professionals that can be beneficial to the Containment Model include Child Welfare Service Representatives, District Attorney, Defense Attorney, representatives from law enforcement agencies with whom the offender will register, and a representative from Behavioral Health.

(Cont'd)

BOARD ACTION:

APPROVED AS RECOMMENDED: _____ OTHER: _____

I hereby certify that the above order was passed and adopted
on _____, 2017.

CATHERINE VENTURELLA, Clerk of the Board

By _____, Deputy.

Agenda Item

CONTAINMENT MODEL AGREEMENT FOR SEX OFFENDERS

July 18, 2017

Page 2 of 2

An initial risk assessment conducted on each offender by the probation officer and treatment provider will be scored and sent to the Department of Justice for the Sex Offender Database. The Containment Model Program is intended to be offender paid. The Probation Department has implemented a sliding scale commensurate with the offender's income; the unpaid portion will be paid out of this \$40,000 appropriation.

The agreement has been reviewed and approved by County Counsel.

**COUNTY OF KINGS
AGREEMENT FOR PROFESSIONAL SERVICES**

THIS AGREEMENT is made and entered into as of the 1st day of July, 2017, by and between the County of Kings, a political subdivision of the State of California (hereinafter "County") and THE COUNSELING AND PSYCHOTHERAPY CENTER, INC., a CONTRACTOR (hereinafter "Contractor").

R E C I T A L S

WHEREAS, County requires services for the psychological treatment of sexual offenders; and

WHEREAS, Contractor is ready, willing, able, and qualified to perform such services.

NOW, THEREFORE, the Parties mutually agree as follows:

1. SCOPE OF SERVICES

County hereby engages Contractor and Contractor shall do, perform, and carry out the services as set forth in **Exhibit A**.

2. RESPONSIBILITIES OF CONTRACTOR

A. Contractor possesses the requisite skills necessary to perform the work under this Agreement and County relies upon such skills. Contractor shall, at all times utilizing its ability, experience and talent, faithfully, industriously and professionally perform the work set forth in **Exhibit A** to County's reasonable satisfaction. County's acceptance of Contractor's work does not constitute a release of Contractor from its professional responsibility. Contractor affirms that it possesses current valid appropriate licensure, including, but not limited to, driver's license, professional license, certificate of tax-exempt status, or permits, as required to perform the work under this Agreement.

B. Contractor affirms that it has reviewed **Exhibit A** and agrees that in its professional judgment, the work can and shall be completed within the maximum amount of costs and time as set forth in this Agreement.

C. To fully comply with the terms and conditions of this Agreement, Contractor shall:

1. Establish and maintain a system of accounts for budgeted funds that complies with generally accepted accounting principles for government agencies. Contractor shall document all costs by maintaining complete and accurate records

of all financial transactions associated with this Agreement, including, but not limited to, invoices and other official documentation which sufficiently support all charges under this Agreement.

2. Submit monthly cost reimbursement claims. Documented verification of actual expenditures must support each claim. Reimbursement shall only be for expenditures that directly benefit the County.

3. Retain financial, programmatic, client data and other service records for five (5) years from the date of the end of the contract award or for five (5) years from the date of termination.

3. COMPENSATION

Consultant shall not be entitled to nor receive from County any additional consideration, compensation, or other remuneration for services rendered under this Agreement except that as set forth in **Exhibit A**. It is mutually agreed that the County shall pay Contractor no more than a maximum of Forty Thousand and 00/100 Dollars (\$40,000) for all services rendered under this agreement as per attached in Exhibit A.

4. METHOD OF PAYMENT

Upon submission of an invoice by Contractor, and upon approval of County's representative, County shall pay Contractor monthly in arrears for fees and expenses incurred the prior month, up to the maximum amount provided for in Section 3. Each invoice must include a description of services rendered, to whom, date of service and the charges according to the agreed upon method.

5. TIME

Time for performance of this Agreement is of the essence.

6. TIME OF PERFORMANCE

This Agreement shall remain in full force and effect until both parties have completed performance or the Agreement is otherwise terminated in accordance with its terms.

Work will not begin, nor claims paid for services under this Agreement until all Certificates of Insurance, a Signing Authority Form, By-Laws, Business and Professional Licenses/Certificates, Verification of Non-Profit status, IRS ID number or other applicable licenses or certificates, as required, are on file with County's representative.

7. PREVAILING WAGE; REGISTRATION WITH DEPARTMENT OF INDUSTRIAL RELATIONS FOR COMPLIANCE MONITORING

Contractor understands and agrees that the work performed under this Agreement may be subject to prevailing wage as set forth in the California Labor Code. Contractor further understands and agrees that it shall bear sole responsibility for determining whether the work to be performed hereunder is subject to prevailing wage laws and shall bear sole responsibility for ensuring the enforcement thereof.

In the event the work to be performed hereunder is subject to prevailing wage, Contractor understands and agrees that it shall be required to register with and submit certified payrolls to the Department of Industrial Relations for compliance monitoring.

8. RECORDS AND INSPECTIONS.

Contractor shall maintain full, complete, and accurate records with respect to all matters covered under this Agreement. All such records shall be prepared in accordance with generally accepted accounting procedures, shall be clearly identified, and shall be kept readily accessible. County shall have free access during normal work hours to such records and the right to examine, inspect, copy, or audit them, at no cost to County. Records shall be maintained for seven (7) years after the termination of this Agreement or any extension of this Agreement.

9. AMENDMENTS

This Agreement may be modified only by a written amendment signed by the parties.

10. TERMINATION

The right to terminate this Agreement under this section may be exercised without prejudice to any other right or remedy to which the terminating party may be entitled at law or under this Agreement.

- A. Without Cause. Either party shall have the right to terminate this Agreement without cause by giving the other party thirty (30) calendar days prior written notice of its intention to terminate pursuant to this provision, specifying the date of termination.
- B. With Cause. This Agreement may be terminated by either party should the other party materially breach this Agreement. Upon a material breach, the non-defaulting party shall provide written notice to the defaulting party of its intention to terminate this Agreement and allow a period of ten (10) days to cure the breach. If the breach is not remedied within that ten (10) day period, the non-

defaulting party may terminate the Agreement on further written notice specifying the date of termination.

Alternatively, County may elect to cure the default and any expense incurred shall be payable by Contractor to County.

- C. Effects of Termination. Termination of this Agreement shall not terminate any obligations of any liability to County for damages sustained by County because of any breach of contract by Contractor, nor to indemnify, to maintain and make available any records pertaining to this Agreement, to cooperate with any audit, to be subject to offset, or to make any reports of pre-termination contract activities.
- D. Payment Not to be Construed as Waiver of Breach or Default. In no event shall any payment by County hereunder constitute a waiver by County of any breach of this Agreement or any default which may then exist on the part of Contractor, nor shall such payment impair or prejudice any remedy available to County with respect to the breach or default.

11. INSURANCE

A. Without limiting County's right to obtain indemnification from Contractor or any third parties, prior to commencement of work, Contractor shall purchase and maintain the following types of insurance for minimum limits indicated during the term of this Agreement and provide a Certificate of Endorsement from Contractor's Insurance Carrier guaranteeing such coverage to County. Such Certificate shall be mailed as set forth under the Notice Section of this Agreement. In the event Contractor fails to keep in effect at all times insurance coverage as herein provided, County may, in addition to other remedies it may have, suspend or terminate this Agreement upon the occurrence of such event.

1. Commercial General Liability. One Million Dollars (\$1,000,000) per occurrence and Two Million Dollars (\$2,000,000) annual aggregate covering bodily injury, personal injury and property damage. The County and its officers, employees and agents shall be endorsed to above policies as additional insured, using ISO form CG 20 26 or an alternate form that is at least as broad as form CG 20 26, as to any liability arising from the performance of this Agreement.

2. Automobile Liability. Comprehensive Automobile Liability Insurance with limits for bodily injury of not less than Two Hundred Fifty Thousand Dollars (\$250,000) per person, Five Hundred Thousand Dollars (\$500,000) per accident and for property damages not less than Fifty Thousand Dollars (\$50,000), or such coverage with a combined single limit of Five Hundred Thousand Dollars (\$500,000). Coverage should include owned and non-owned vehicles used in connection with this Agreement.

3. Workers Compensation. Statutory coverage, if and as required according to the California Labor Code, including Employers' Liability limits of \$1,000,000 per accident. The policy shall be endorsed to waive the insurer's subrogation rights against the County.

4. Professional Liability. One Million Dollars (\$1,000,000) limit per occurrence or claim and Two Million Dollars (\$2,000,000) annual aggregate limit covering Contractor's wrongful acts, errors and omissions. If Contractor has a claims made policy, the policy must be kept in full force and effect for five (5) years after the termination of this Agreement or any extension of this Agreement.

B. Insurance is to be placed with admitted insurers rated by A.M. Best Co. as A:VII or higher. Lower rated, or approved but not admitted insurers, may be accepted if prior approval is given by the County's Risk Manager.

C. Each of the above required policies shall be endorsed to provide County with thirty (30) days prior written notice of cancellation. County is not liable for the payment of premiums or assessments on the policy. No cancellation provisions in the insurance policy shall be construed in derogation of the continuing duty of Contractor to furnish insurance during the term of this Agreement.

12. INDEMNIFICATION

A. When the law establishes a professional standard of care for Contractor's Services, to the fullest extent permitted by law, Contractor shall indemnify, protect, defend, and hold harmless County and any and all of its Board members, officials, employees and agents from and against any and all losses, liabilities, damages, costs, and expenses, including legal counsel's fees and costs but only to the extent the Contractor (and its subcontractors) are responsible for such damages, liabilities, and costs on a comparative basis of fault between the Contractor (and its subcontractors) and County in the performance of professional services under this Agreement. Contractor shall not be obligated to defend or indemnify County for County's own negligence or for the negligence of third parties.

B. Other than in the performance of professional services and to the full extent permitted by law, Contractor shall indemnify, defend, and hold harmless County, and any and all of its Board members employees, officials and agents from and against any liability (including liability for claims, suits, actions, arbitration proceedings, administrative proceedings, regulatory proceedings, losses, expenses or costs of any kind, whether actual, alleged or threatened, including legal counsel's fees and costs, court costs, interest, defense costs, and expert witness fees), where the same arise out of, are a consequence of, or are in any way attributable to, in whole or in part, the performance of this Agreement by Contractor or by any individual or entity for which Contractor is legally liable, including, but not limited to, officers, agents, employees, or subcontractors of Contractor.

C. This indemnification specifically includes any claims that may be against County by any taxing authority or third party asserting that an employer-employee relationship exists by reason of this Agreement.

D. These indemnification obligations shall survive the termination of this Agreement as to any acts or omissions occurring under this Agreement or any extension of this Agreement.

13. INDEPENDENT CONTRACTOR

A. Contractor is an independent contractor and not an agent, officer or employee of County. The parties mutually understand and agree that this Agreement is by and between two independent contractors and is not intended to, and shall not be construed to create, the relationship of agent, servant, employee, partnership, joint venture or association.

B. Contractor is solely obligated to pay all applicable taxes, deductions and other obligations including, but not limited to, federal and state income taxes, withholding, Social Security, unemployment, disability insurance, Workers' Compensation and Medicare payments.

C. Contractor, with full knowledge and understanding of the foregoing, freely, knowingly, willingly and voluntarily waives the right to assert any claim to any right or benefit or term or condition of employment insofar as they may be related to or arise from compensation paid hereunder.

14. COMPLIANCE WITH LAW

Contractor shall comply with all federal, state and local laws and regulations applicable to its performance, including, but not limited to, licensing, employment and purchasing practices, wages, hours and conditions of employment.

15. CONFIDENTIALITY

Contractor shall not use County confidential information for any purpose other than carrying out Contractor's obligations under this Agreement. Contractor shall prevent unauthorized disclosure of any County confidential information. Contractor shall promptly transmit to County all requests for disclosure of County confidential information.

16. CONFLICT OF INTEREST

Contractor warrants that its employees or their immediate families or Board of Directors or officers have no interest, including, but not limited to, other projects or independent contracts, and shall not acquire any interest, direct or indirect, which conflicts with the

rendering of services under this Agreement. Contractor shall employ or retain no such person while rendering services under this Agreement. Services rendered by Contractor's associates or employees shall not relieve Contractor from personal responsibility under this clause.

Contractor has an affirmative duty to disclose to County in writing the name(s) of any person(s) who have an actual, potential or apparent conflict of interest.

17. DRUG FREE WORKPLACE

Contractor warrants that it is knowledgeable of Government Code section 8350 *et seq.* regarding a drug free workplace and shall abide by and implement its statutory requirements.

18. HEALTH AND SAFETY STANDARDS

Contractor shall abide by all health and safety standards set forth by the State of California and/or the County of Kings pursuant to the Injury and Illness Prevention Program.

19. NONDISCRIMINATION

In rendering services under this Agreement, Contractor shall comply with all applicable federal, state and local laws, rules and regulations and shall not discriminate based on age, ancestry, color, gender, marital status, medical condition, national origin, physical or mental disability, race, religion or sexual orientation.

Further, Contractor shall not discriminate against its employees, which includes, but is not limited to, employment upgrading, demotion or transfer, recruitment or recruitment advertising, layoff or termination, rates of pay or other forms of compensation and selection for training, including apprenticeship.

20. ADA COMPLIANCE

Contractor shall comply with the Americans with Disabilities Act, Title II and applicable California state laws. The law providing the greatest degree of access to qualified persons with disabilities shall apply to this Agreement.

Contractor shall ensure that all persons receiving programs, services, or activities through this Agreement shall have available a copy of County's ADA grievance procedures as set forth in the County's ADA Self-Evaluation, Appendix E, which is attached to this Agreement as **Exhibit B**.

21. SUBCONTRACTORS

Services under this Agreement are deemed to be personal services. Contractor shall not subcontract any work under this Agreement without the prior written consent of County subject to any required state or federal approval.

22. ASSIGNMENT

Contractor shall not assign this Agreement or monies due without the prior written consent of County subject to any required state or federal approval. Assignment by Contractor of any monies due shall not constitute an assignment of the Agreement.

23. UNFORESEEN CIRCUMSTANCES

Contractor is not responsible for any delay caused by natural disaster, war, civil disturbance, labor dispute or other cause beyond Contractor's reasonable control, provided Contractor gives written notice to County of the cause of the delay within ten (10) days of the start of the delay.

24. OWNERSHIP OF DOCUMENTS

County shall be the owner of and shall be entitled to possession of any computations, plans, correspondence or other pertinent data and information gathered by or computed by Contractor prior to termination of this Agreement by County or upon completion of the work pursuant to this Agreement. County's reuse of any such materials on any project other than the project for which they were originally intended shall be at County's sole risk.

No material prepared in connection with the project shall be subject to copyright in the United States or in any other county.

25. NOTICE

Any notice necessary to the performance of this Agreement shall be given in writing by personal delivery or by prepaid first-class mail addressed as follows:

COUNTY: COUNTY OF KINGS PROBATION
ATTN: KELLY ZUNIGA, CHIEF PROBATION OFFICER
1424 FORUM DRIVE
HANFORD, CALIFORNIA 93230
(559) 852-2850

CONTRACTOR: CPC REGIONAL OFFICE
PO BOX 68754
PORTLAND, OREGON 97268
(886) 411-0863
KELLIE.M@CPCAMERICA.COM
CPC KINGS/TULARE COUNTY PROGRAM COORDINATOR:
(559) 788-7777

If notice is given by personal delivery, notice is effective as of the date of personal delivery. If notice is given by mail, notice is effective as of three (3) days following the date of mailing or the date of delivery reflected upon a return receipt, whichever occurs first.

26. NONRENEWAL

Contractor acknowledges that there is no guarantee that County will renew Contractor's services under a new agreement following expiration or termination of this Agreement. Contractor waives all rights to notice of non-renewal of Contractor's services.

27. CHOICE OF LAW

The parties have executed and delivered this agreement in the County of Kings, State of California. The laws of the State of California shall govern the validity, enforceability or interpretation of this Agreement. Kings County shall be the venue for any action or proceeding, in law or equity that may be brought in connection with this Agreement. Contractor hereby waives any rights it may possess under Section 394 of the Code of Civil Procedure to transfer to a neutral county or other venue any action arising out of this Agreement.

28. SEVERABILITY

If any of the provisions of this Agreement is found to be unenforceable, the remainder shall be enforced as fully as possible and the unenforceable provision shall be deemed modified to the limited extent required to permit enforcement of the Agreement as a whole.

29. SURVIVAL

The following sections shall survive the termination of this Agreement: Section 8 Records and Inspections, Section 11 Insurance, Section 12 Indemnification, and Section 15 Confidentiality.

30. MATTERS TO BE DISREGARDED

The titles of the sections, subsections, and paragraphs set forth in this Agreement are inserted for convenience of reference only and shall be disregarded in construing or interpreting any of the provisions of this Agreement.

31. NO THIRD PARTY BENEFICIARIES.

County and Contractor are the only parties to this Agreement and are the only parties entitled to enforce its terms. Nothing in this Agreement gives, is intended to give, or shall be construed to give or provide, any right or benefit, whether directly or indirectly or otherwise, to a third party.

32. ENTIRE AGREEMENT; COUNTERPARTS; CONTRIBUTIONS OF BOTH PARTIES

This Agreement, including its Recitals and Exhibits which are fully incorporated into and are integral parts of this Agreement, constitutes the entire agreement between the parties and there are no inducements, promises, terms, conditions or obligations made or entered into by County or Contractor other than those contained herein.

This Agreement may be executed simultaneously and in several counterparts, each of which shall be deemed an original, but which together shall constitute one and the same instrument.

This Agreement represents the contributions of both parties, who are each represented by competent counsel, and it is expressly agreed and understood that the rule stated in Civil Code section 1654, that ambiguities in a contract should be construed against the drafter, shall have no application to the construction of the Agreement.

33. AUTHORITY

Each signatory to this Agreement represents that it is authorized to enter into this Agreement and to bind the Party to which its signature represents.


[SIGNATURES ON FOLLOWING PAGE]

IN WITNESS WHEREOF the parties have executed this Agreement the day and year first written above.

COUNTY OF KINGS

COUNSELING AND PSYCHOTHERAPY
CENTER, INC.


By: _____
Craig Pedersen, Chairman

By:  _____

ATTEST:

Catherine Venturella, Clerk to the Board

APPROVED AS TO FORM:
Colleen Carlson, County Counsel

By:  _____
Carrie Woolley, Deputy

Exhibits/Attachments:

- Exhibit A:** Scope of Work/Fees
- Exhibit B:** Kings County ADA Grievance Procedures
- Exhibit C:** HIPAA Business Associate Agreement

EXHIBIT A

SCOPE OF WORK

The Counseling and Psychotherapy Center, Inc.
4120 SE International Way Suite A-213
Portland, OR 97222
866-411-0863

The Counseling and Psychotherapy Center, Inc. (CPC) is a CASOMB certified Sex Offender Treatment Program and has outpatient treatment sites throughout the Central Valley and all of California to accommodate clients. CPC can also provide services at the local Kings County Probation Office if needed. CPC specializes in the assessment and treatment of Sex Offenders. Upon entry, program participant will have an orientation and Sex Offender intake assessment which serves as the basis for his/her individualized treatment plan with each client's individual risk and needs as a top priority. The program participants will gain insight into how past behaviors and choices have resulted in the victimization of others, criminal behavior and in most cases, incarceration. Opportunities and privileges offered are contingent on satisfactory conduct and progress toward completion of goals noted in the client's individual treatment plan.

CPC SERVICES PROVIDED

Sex Offender Treatment services will be provided by CPC to clients referred by Kings County Probation Department. The CPC Program Coordinator will schedule all referrals for orientation, schedule Containment Team Meetings on a regular basis, schedule polygraphs and provide Probation all treatment documentation necessary. Additionally, the CPC clinical staff will be in communication with the Probation Officers on a regular basis and online Progress Reports will be provided on CPC's database.

Group counseling (90 minute groups with maximum of 9 participants per group), Individual treatment sessions, Family/Couples sessions and polygraphs will be available. CPC can also administer AASI (ABEL screening) for an additional \$500 fee.

Services will be provided by qualified staff who will meet all state certification and licensing requirements. CPC will provide regular training and supervision to all clinical staff and operational oversight to the Kings County program.

CPC will make the best effort to provide Spanish speaking services either in person or teletherapy.

CONTACT INFORMATION

CPC Regional Office
PO BOX 68754
Portland, OR 97268
PH: (866) 411-0863
Email: kellie.m@cpcamerica.com

CPC Kings County
Tulare Program
Coordinator:
559-788-7777

REFERRAL PROCESS

All referrals should be made directly to CPC Program at tiara.k@cpcamerica.com; 559-788-7777.

A copy of each client's crime report, rap sheet, Static 99R, Probation conditions and any other available treatment records should be sent with the referral for proper assessment and treatment planning.

PAYMENT FOR SERVICES

The Counseling and Psychotherapy Center, Inc.

This program will involve treatment services for two distinct populations: (1) those clients who are responsible for all program costs and payment for treatment services, hereafter referred to as "self-pay" and (2) those clients who are not responsible for program costs and payment for treatment services for whom the County will cover the costs or partial cost, hereafter referred to as "contract" clients. The County Probation office will determine which clients will be contract clients and inform The Counseling and Psychotherapy Center, Inc. of the decision at the time of referral.

The Counseling and Psychotherapy Center, Inc. hereafter referred to as "CPC" will bill the Kings County Probation Department monthly for services rendered to contract clients. Costs will include Containment Team Meetings and Regular Treatment Progress Reports, as delineated in Exhibit A.

CPC will collect payment directly from those clients identified as self-pay.

Sex Offender Treatment Services will be provided at a cost of \$46.00 per 90 minute group. Self-pay clients will pay CPC directly. CPC will invoice the Kings County Probation Department for the contract clients.

If a client is not appropriate for group counseling, individual counseling services will be provided at a cost of \$85.00 per session. Self-pay clients will pay CPC directly. CPC will invoice the Kings County Probation Department for the contract clients.

If needed, Family and Couples Counseling services will be provided at a cost of \$85.00 per session. Self-pay clients will pay CPC directly. CPC will invoice the Kings County Probation Department for the contract clients.

Orientation/Intake Assessment/Initial Treatment Plan will be provided at a cost of \$125.00 per hour (average assessment is estimated at two hours). Self-pay clients will pay CPC directly. CPC will invoice the Kings County Probation Department for the contract clients.

Annual Treatment Updates (including an updated actuarial assessments required by SARATSO) will be done at a cost of \$125.00. CPC will invoice the Kings County Probation Department.

Sexual History Polygraph Examinations will be provided at a cost of \$400.00. Self-pay clients will pay the polygraph examiner directly. CPC will invoice Kings County Probation Department for the contract clients.

Maintenance and Single Issue Polygraph Examinations will be provided at a cost of \$350.00. Self pay clients will pay the polygraph examiner directly. CPC will invoice the Kings County Probation Department for contract clients.

No Show fees apply as follows:

- o GROUP: \$46.00 (full cost)
- o POLYGRAPH EXAMINATION: \$150

*Kings County Probation will not pay for no shows regardless if this involves a direct pay or contract client. The client will be responsible for the no show fee.

Client Workbooks will be provided; however, a replacement copy will be \$15.00 per workbook. Self-pay clients will pay CPC directly. CPC will invoice the Kings County Probation Department for the contract clients.

Available services do not imply a requirement of participation by clients of the Kings County Probation Department, and are listed for informational purposes only.

EXHIBIT A

SCOPE OF WORK

The Counseling and Psychotherapy Center, Inc.
4120 SE International Way Suite A-213
Portland, OR 97222
866-411-0863

The Counseling and Psychotherapy Center, Inc. (CPC) is a CASOMB certified Sex Offender Treatment Program and has outpatient treatment sites throughout the Central Valley and all of California to accommodate clients. CPC can also provide services at the local Kings County Probation Office if needed. CPC specializes in the assessment and treatment of Sex Offenders. Upon entry, program participant will have an orientation and Sex Offender intake assessment which serves as the basis for his/her individualized treatment plan with each client's individual risk and needs as a top priority. The program participants will gain insight into how past behaviors and choices have resulted in the victimization of others, criminal behavior and in most cases, incarceration. Opportunities and privileges offered are contingent on satisfactory conduct and progress toward completion of goals noted in the client's individual treatment plan.

CPC SERVICES PROVIDED

Sex Offender Treatment services will be provided by CPC to clients referred by Kings County Probation Department. The CPC Program Coordinator will schedule all referrals for orientation, schedule Containment Team Meetings on a regular basis, schedule polygraphs and provide Probation all treatment documentation necessary. Additionally, the CPC clinical staff will be in communication with the Probation Officers on a regular basis and online Progress Reports will be provided on CPC's database.

Group counseling (90 minute groups with maximum of 9 participants per group), Individual treatment sessions, Family/Couples sessions and polygraphs will be available. CPC can also administer AASI (ABEL screening) for an additional \$500 fee.

Services will be provided by qualified staff who will meet all state certification and licensing requirements. CPC will provide regular training and supervision to all clinical staff and operational oversight to the Kings County program.

CPC will make the best effort to provide Spanish speaking services either in person or teletherapy.

CONTACT INFORMATION

CPC Regional Office
PO BOX 68754
Portland, OR 97268
PH: (866) 411-0863
Email: kellie.m@cpcamerica.com

CPC Kings County
Tulare Program
Coordinator:
559-788-7777

REFERRAL PROCESS

All referrals should be made directly to CPC Program at tiara.k@cpcamerica.com; 559-788-7777.

A copy of each client's crime report, rap sheet, Static 99R, Probation conditions and any other available treatment records should be sent with the referral for proper assessment and treatment planning.

PAYMENT FOR SERVICES

The Counseling and Psychotherapy Center, Inc.

This program will involve treatment services for two distinct populations: (1) those clients who are responsible for all program costs and payment for treatment services, hereafter referred to as "self-pay" and (2) those clients who are not responsible for program costs and payment for treatment services for whom the County will cover the costs or partial cost, hereafter referred to as "contract" clients. The County Probation office will determine which clients will be contract clients and inform The Counseling and Psychotherapy Center, Inc. of the decision at the time of referral.

The Counseling and Psychotherapy Center, Inc. hereafter referred to as "CPC" will bill the Kings County Probation Department monthly for services rendered to contract clients. Costs will include Containment Team Meetings and Regular Treatment Progress Reports, as delineated in Exhibit A.

CPC will collect payment directly from those clients identified as self-pay.

Sex Offender Treatment Services will be provided at a cost of \$46.00 per 90 minute group. Self-pay clients will pay CPC directly. CPC will invoice the Kings County Probation Department for the contract clients.

If a client is not appropriate for group counseling, individual counseling services will be provided at a cost of \$85.00 per session. Self-pay clients will pay CPC directly. CPC will invoice the Kings County Probation Department for the contract clients.

If needed, Family and Couples Counseling services will be provided at a cost of \$85.00 per session. Self-pay clients will pay CPC directly. CPC will invoice the Kings County Probation Department for the contract clients.

Orientation/Intake Assessment/Initial Treatment Plan will be provided at a cost of \$125.00 per hour (average assessment is estimated at two hours). Self-pay clients will pay CPC directly. CPC will invoice the Kings County Probation Department for the contract clients.

Annual Treatment Updates (including an updated actuarial assessments required by SARATSO) will be done at a cost of \$125.00. CPC will invoice the Kings County Probation Department.

Sexual History Polygraph Examinations will be provided at a cost of \$400.00. Self-pay clients will pay the polygraph examiner directly. CPC will invoice Kings County Probation Department for the contract clients.

Maintenance and Single Issue Polygraph Examinations will be provided at a cost of \$350.00. Self pay clients will pay the polygraph examiner directly. CPC will invoice the Kings County Probation Department for contract clients.

No Show fees apply as follows:

- o GROUP: \$46.00 (full cost)
- o POLYGRAPH EXAMINATION: \$150

*Kings County Probation will not pay for no shows regardless if this involves a direct pay or contract client. The client will be responsible for the no show fee.

Client Workbooks will be provided; however, a replacement copy will be \$15.00 per workbook. Self-pay clients will pay CPC directly. CPC will invoice the Kings County Probation Department for the contract clients.

Available services do not imply a requirement of participation by clients of the Kings County Probation Department, and are listed for informational purposes only.

Exhibit B

County of Kings

2017 ADA Self-Evaluation

Kings County ADA Grievance Procedure

Kings County Grievance Procedure under ADA or California State Disability Civil Rights Laws

This grievance procedure is established to meet the requirements of the Americans with Disabilities Act of 1990 ("ADA"), the Americans with Disabilities Amendments Act (ADAAA) and California State law. Except as otherwise indicated, it may be used by anyone wishing to file a complaint alleging discrimination on the basis of disability in the provision of services, activities, programs or benefits by Kings County. The procedure should also be used to address all complaints regarding barriers to physical access to any County facility.

NOTE: Discrimination complaints by applicants for, and recipients of, public benefits administered by the County are handled by the Human Services Agency, pursuant to state law and the Human Services Agency's Administrative policy and Procedure No. 23. Notice of this fact is provided to all applicants and recipients. For more information, please contact the Program Manager/Civil Rights Coordinator for the Human Services Agency at 559.852.2201. If you submit a complaint to the ADA Coordinator that should be directed to the Human Services Agency, your complaint will be forwarded to the Human Services Agency, and will be deemed received by the Human Services Agency upon actual receipt by it for purposes of the filing and response deadlines stated in Policy and procedure No. 23. Please also note that the County's Personnel Rules govern employment related complaints of disability discrimination. Please refer to section 10200 to 10250 of the Personnel Rules regarding the County's grievance procedure, as well as Chapter 14 of the Personnel Rules regarding discrimination complaints. The process described in either part may be relied upon to make a complaint of disability discrimination.

A complaint using this procedure should be in writing and should contain information about the alleged discrimination such as name, address, and phone number of the complainant and location, date and description of the problem(s). If you are viewing these instructions online at the County's website, please find the form for making a complaint below. Copies of the complaint form are also available from the Public Works Department or County Administration Office, County Government Center, 1400 West Lacey, Hanford, CA 93230. Alternative means of filing a complaint, such as personal interviews or a tape recording of the complaint, are available to person with disabilities upon request.

Exhibit B

County of Kings

2017 ADA Self-Evaluation

The complaint should be submitted by the complainant and/or his/her designee as soon as possible, but not later than 60 calendar days after the alleged violation to:

Kevin McAlister, ADA Coordinator
County Government Center
1400 West Lacey Blvd.
Hanford, CA 93230

If this complaint is being made on behalf of someone other than me, that person's contact information is:

My complaint relates to circumstances that occurred:

- a) On the following date:
- b) At the following location:

My complaint is as follows:

(Please be as specific as possible, and include the names and contact information of anyone who might have knowledge of the facts giving rise to your complaint. To help us to address your concerns promptly, please stick to the facts: who, what, when, where, and how. Please attach additional pages if necessary.)

Exhibit C
HIPAA Business Associate Exhibit

I. Recitals.

A. This Agreement has been determined to constitute a business associate relationship under the Health Insurance Portability and Accountability Act (“HIPAA”) and its implementing privacy and security regulations at 45 CFR Parts 160 and 164 (“the HIPAA regulations”).

B. Kings County (“County”) wishes to, or may, disclose to Business Associate certain information pursuant to the terms of this Agreement, some of which may constitute Protected Health Information (“PHI”) pursuant to HIPAA regulations.

C. “Protected Health Information” or “PHI” means any information, whether oral or recorded in any form or medium that relates to the past, present, or future physical or mental condition of an individual, the provision of health and dental care to an individual, or the past, present, or future payment for the provision of health and dental care to an individual; and that identifies the individual or with respect to which there is a reasonable basis to believe the information can be used to identify the individual. PHI shall have the meaning given to such term under HIPAA and HIPAA regulations, as the same may be amended from time to time.

D. “Security Incident” means the attempted or successful unauthorized access, use, disclosure, modification, or destruction of PHI, or confidential data that is essential to the ongoing operation of the Business Associate’s organization and intended for internal use; or interference with system operations in an information system.

E. As set forth in this Agreement, The Counseling and Psychotherapy Center, Inc. (“Contractor”) is the Business Associate of County that provides services, arranges, performs or assists in the performance of functions or activities on behalf of County and creates, receives, maintains, transmits, uses or discloses PHI.

F. County and Business Associate desire to protect the privacy and provide for the security of PHI created, received, maintained, transmitted, used or disclosed pursuant to this Agreement, in compliance with HIPAA and HIPAA regulations.

G. The purpose of this Exhibit is to satisfy certain standards and requirements of HIPAA and the HIPAA regulations, and other applicable laws.

H. The terms used in this Exhibit, but not otherwise defined, shall have the same meanings as those terms are defined in the HIPAA regulations.

In exchanging information pursuant to this Agreement, the parties agree as follows:

II. Permitted Uses and Disclosures of PHI by Business Associate.

A. ***Permitted Uses and Disclosures.*** Except as otherwise indicated in this Exhibit, Business Associate may use or disclose PHI only to perform functions, activities or services specified in this Agreement, for, or on behalf of County, provided that such use or disclosure would not violate the HIPAA regulations, if done by County.

B. ***Specific Use and Disclosure Provisions.*** Except as otherwise indicated in this Exhibit, Business Associate may:

1) ***Use and Disclose for Management and Administration.*** Use and disclose PHI for the proper management and administration of the Business Associate or to carry out the legal responsibilities of the Business Associate, provided that disclosures are required by law, or the Business Associate obtains reasonable assurances from the person to whom the information is disclosed that it will remain confidential and will be used or further disclosed only as required by law or for the purpose for which it was disclosed to the person, and the person notifies the Business Associate of any instances of which it is aware that the confidentiality of the information has been breached.

2) ***Provision of Sex Offender Treatment Services.*** Use PHI to provide Sex Offender Treatment services to County. Sex Offender Treatment services means the assessment and treatment of sex offenders supervised on probation by the County. The Sex Offender Treatment services shall conform to the requirements of a sex offender management program, known as the “containment model,” as set by the State of California. The Sex Offender Treatment services shall further allow the participants to meet the mandatory probation terms for sex offenders on probation, as set forth in Section 1203.067 of the Penal Code.

III. Responsibilities of Business Associate.

Business Associate agrees:

A. ***Nondisclosure.*** Not to use or disclose Protected Health Information (PHI) other than as permitted or required by this Agreement or as required by law.

B. ***Safeguards.*** To implement administrative, physical, and technical safeguards that reasonably and appropriately protect the confidentiality, integrity, and availability of the PHI, including electronic PHI, that it creates, receives, maintains, uses or transmits on behalf of County; and to prevent use or disclosure of PHI other than as provided for by this Agreement. Business Associate shall develop and maintain a written information privacy and security program that includes administrative, technical and physical safeguards appropriate to the size and complexity of the Business Associate’s operations and the nature and scope of its activities, and which incorporates the requirements of section C, Security, below. Business Associate will provide County with its current and updated policies.

C. **Security.** The Business Associate shall take any and all steps necessary to ensure the continuous security of all computerized data systems containing County PHI. These steps shall include, at a minimum:

1) Complying with all of the data system security precautions listed in the Business Associate Data Security Standards set forth in Attachment 1 to this Exhibit;

2) Security Officer. If the incident occurs after business hours or on a weekend or holiday and involves electronic PHI, notification shall be provided by calling the County ITSD Help Desk. Business Associate shall take:

- i. Prompt corrective action to mitigate any risks or damages involved with the breach and to protect the operating environment and
- ii. Any action pertaining to such unauthorized disclosure required by applicable Federal and State laws and regulations.

3) **Investigation of Breach.** To immediately investigate such security incident, breach, or unauthorized use or disclosure of PHI or confidential data. **Within 72 hours of the discovery**, to notify the County:

- i. What data elements were involved and the extent of the data involved in the breach,
- ii. A description of the unauthorized persons known or reasonably believed to have improperly used or disclosed PHI or confidential data,
- iii. A description of where the PHI or confidential data is believed to have been improperly transmitted, sent, or utilized,
- iv. A description of the probable causes of the improper use or disclosure; and
- v. Whether Civil Code sections 1798.29 or 1798.82 or any other federal or state laws requiring individual notifications of breaches are triggered.

4) **Written Report.** To provide a written report of the investigation to the County under HIPAA within ten (10) working days of the discovery of the breach or unauthorized use or disclosure. The report shall include, but not be limited to, the information specified above, as well as a full, detailed corrective action plan, including information on measures that were taken to halt and/or contain the improper use or disclosure.

5) **Notification of Individuals.** To notify individuals of the breach or unauthorized use or disclosure when notification is required under state or federal law and to pay any costs of such notifications, as well as any costs associated with the breach. The County shall approve the time, manner and content of any such notifications.

6) **County Contact Information.** To direct communications to the above referenced County staff, Business Associate shall initiate contact as indicated herein. County reserves the right to make changes to the contact information below by giving

written notice to the Business Associate. Said changes shall not require an amendment to this Exhibit or the Agreement to which it is incorporated.

County of Kings
Administration
Attn: Larry Spikes, CAO – HIPAA compliance officer
1400 W. Lacey Blvd., Bldg. 1
Hanford, California 93230
(559) 852-2589

D. ***Employee Training and Discipline.*** To train and use reasonable measures to ensure compliance with the requirements of this Exhibit by employees who assist in the performance of functions or activities on behalf of County under this Agreement and use or disclose PHI; and discipline such employees who intentionally violate any provisions of this Exhibit, including by termination of employment. In complying with the provisions of this section K, Business Associate shall observe the following requirements:

1) Business Associate shall provide information privacy and security training, at least annually, at its own expense, to all its employees who assist in the performance of functions or activities on behalf of County under this Agreement and use or disclose PHI.

2) Business Associate shall require each employee who receives information privacy and security training to sign a certification, indicating the employee's name and the date on which the training was completed.

3) Business Associate shall retain each employee's written certifications for County inspection for a period of six (6) years following contract termination.

IV. Obligations of County.

County agrees to:

A. ***Notice of Privacy Practices.*** Provide Business Associate with applicable and relevant Notice(s) of Privacy Practices that County HIPAA-covered healthcare components produce in accordance with 45 CFR 164.520, as well as any changes to such notice(s).

B. ***Permission by Individuals for Use and Disclosure of PHI.*** Provide the Business Associate with any changes in, or revocation of, permission by an Individual to use or disclose PHI, if such changes affect the Business Associate's permitted or required uses and disclosures.

C. ***Notification of Restrictions.*** Notify the Business Associate of any restriction to the use or disclosure of PHI that County has agreed to in accordance with 45 CFR 164.522, to the extent that such restriction may affect the Business Associate's use or disclosure of PHI.

D. ***Requests Conflicting with HIPAA Rules.*** Not request the Business Associate to use or disclose PHI in any manner that would not be permissible under the HIPAA regulations if done by County.

V. Audits, Inspection and Enforcement.

From time to time, County may inspect the facilities, systems, books and records of Business Associate to monitor compliance with this Agreement and this Exhibit. Business Associate shall promptly remedy any violation of any provision of this Exhibit and shall certify the same to the County Privacy Officer or the County Chief Information Security Officer in writing. The fact that County inspects, or fails to inspect, or has the right to inspect, Business Associate's facilities, systems and procedures does not relieve Business Associate of its responsibility to comply with this Exhibit, nor does County's:

A. Failure to detect or

B. Detection, but failure to notify Business Associate or require Business Associate's remediation of any unsatisfactory practices constitute acceptance of such practice or a waiver of County's enforcement rights under this Agreement and this Exhibit.

VI. Termination.

A. ***Termination for Cause.*** Upon County's knowledge of a material breach of this Exhibit by Business Associate, County shall:

1) Provide an opportunity for Business Associate to cure the breach or end the violation and terminate this Agreement if Business Associate does not cure the breach or end the violation within the time specified by County;

2) Immediately terminate this Agreement if Business Associate has breached a material term of this Exhibit and cure is not possible; or

3) If neither cure nor termination is feasible, report the violation to the Secretary of the U.S. Department of Health and Human Services.

B. ***Judicial or Administrative Proceedings.*** Business Associate will notify County if it is named as a defendant in a criminal proceeding for a violation of HIPAA. County may terminate this Agreement if Business Associate is found guilty of a criminal violation of HIPAA. County may terminate this Agreement if a finding or stipulation that the Business Associate has violated any standard or requirement of HIPAA, or other

security or privacy laws is made in any administrative or civil proceeding in which the Business Associate is a party or has been joined.

C. ***Effect of Termination.*** Upon termination or expiration of this Agreement for any reason, Business Associate shall promptly return or destroy all PHI received from County (or created or received by Business Associate on behalf of County) that Business Associate still maintains in any form, and shall retain no copies of such PHI or, if return or destruction is not feasible, shall continue to extend the protections of this Exhibit to such information, and shall limit further use of such PHI to those purposes that make the return or destruction of such PHI infeasible. This provision shall apply to PHI that is in the possession of subcontractors or agents of Business Associate.

VII. Miscellaneous Provisions.

A. ***Disclaimer.*** County makes no warranty or representation that compliance by Business Associate with this Exhibit, HIPAA or the HIPAA regulations will be adequate or satisfactory for Business Associate's own purposes or that any information in Business Associate's possession or control, or transmitted or received by Business Associate, is or will be secure from unauthorized use or disclosure. Business Associate is solely responsible for all decisions made by Business Associate regarding the safeguarding of PHI.

B. ***Amendment.*** The parties acknowledge that federal and state laws relating to electronic data security and privacy are rapidly evolving and that amendment of this Exhibit may be required to provide for procedures to ensure compliance with such developments. The parties specifically agree to take such action as is necessary to implement the standards and requirements of HIPAA, the HIPAA regulations and other applicable laws relating to the security or privacy of PHI. Upon County's request, Business Associate agrees to promptly enter into negotiations with County concerning an amendment to this Exhibit embodying written assurances consistent with the standards and requirements of HIPAA, the HIPAA regulations or other applicable laws. County may terminate this Agreement upon thirty (30) days written notice in the event:

- 1) Business Associate does not promptly enter into negotiations to amend this Exhibit when requested by County pursuant to this Section or
- 2) Business Associate does not enter into an amendment providing assurances regarding the safeguarding and security of PHI that County, in its sole discretion, deems sufficient to satisfy the standards and requirements of HIPAA and the HIPAA regulations.

C. ***Assistance in Litigation or Administrative Proceedings.*** Business Associate shall make itself and any subcontractors, employees, or agents assisting Business Associate in the performance of its obligations under this Agreement, available to County at no cost to County to testify as witnesses, or otherwise, in the event of litigation or administrative proceedings being commenced against County, its directors, officers or

employees based upon claimed violation of HIPAA, the HIPAA regulations or other laws relating to security and privacy, which involves inactions or actions by the Business Associate, except where Business Associate or its subcontractor, employee, or agent is a named adverse party.

D. ***No Third-Party Beneficiaries.*** Nothing express or implied in the terms and conditions of this Exhibit is intended to confer, nor shall anything herein confer, upon any person other than County or Business Associate and their respective successors or assignees, any rights, remedies, obligations or liabilities whatsoever.

E. ***Interpretation.*** The terms and conditions in this Exhibit shall be interpreted as broadly as necessary to implement and comply with HIPAA, the HIPAA regulations and applicable state laws. The parties agree that any ambiguity in the terms and conditions of this Exhibit shall be resolved in favor of a meaning that complies and is consistent with HIPAA and the HIPAA regulations.

F. ***Regulatory References.*** A reference in the terms and conditions of this Exhibit to a section in the HIPAA regulations means the section as in effect or as amended.

G. ***Survival.*** The respective rights and obligations of Business Associate under Section VII.C of this Exhibit shall survive the termination or expiration of this Agreement.

H. ***No Waiver of Obligations.*** No change, waiver or discharge of any liability or obligation hereunder on any one or more occasions shall be deemed a waiver of performance of any continuing or other obligation, or shall prohibit enforcement of any obligation, on any other occasion.

Attachment 1
Business Associate Data Security Standards

I. General Security Controls.

A. **Confidentiality Statement.** All persons that will be working with County PHI must sign a confidentiality statement. The statement must include at a minimum, General Use, Security and Privacy Safeguards, Unacceptable Use, and Enforcement Policies. The statement must be signed by the workforce member prior to access to County PHI. The statement must be renewed annually. The Business Associate shall retain each person's written confidentiality statement for County inspection for a period of six (6) years following contract termination.

B. **Background Check.** Before a member of the Business Associate's workforce may access County PHI, Business Associate must conduct a thorough background check of that worker and evaluate the results to assure that there is no indication that the worker may present a risk for theft of confidential data. The Business Associate shall retain each workforce member's background check documentation for a period of three (3) years following contract termination.

C. **Workstation/Laptop Encryption.** All workstations and laptops that process and/or store County PHI must be encrypted using a FIPS 140-2 certified algorithm, such as Advanced Encryption Standard (AES), with a 128bit key or higher. The encryption solution must be full disk unless approved by the County Information Security Office.

D. **Server Security.** Servers containing unencrypted County PHI must have sufficient administrative, physical, and technical controls in place to protect that data, based upon a risk assessment/system security review.

E. **Minimum Necessary.** Only the minimum necessary amount of County PHI required to perform necessary business functions may be copied, downloaded, or exported.

F. **Removable Media Devices.** All electronic files that contain County PHI data must be encrypted when stored on any removable media or portable device (i.e. USB thumb drives, floppies, CD/DVD, Blackberry, backup tapes, etc.). Must be encrypted using a FIPS 140-2 certified algorithm, such as Advanced Encryption Standard (AES), with a 128bit key or higher.

G. **Antivirus Software.** All workstations, laptops and other systems that process and/or store County PHI must install and actively use comprehensive anti-virus software solution with automatic updates scheduled at least daily.

H. **Patch Management.** All workstations, laptops and other systems that process and/or store County PHI must have security patches applied, with system reboot if necessary. There must be a documented patch management process which determines

installation timeframe based on risk assessment and vendor recommendations. At a maximum, all applicable patches must be installed within 30 days of vendor release.

I. ***User IDs and Password Controls.*** All users must be issued a unique user name for accessing County PHI. Username must be promptly disabled, deleted, or the password changed upon the transfer or termination of an employee with knowledge of the password. Passwords are not to be shared. Must be at least eight characters. Must be a non-dictionary word. Must not be stored in readable format on the computer. Must be changed every 60 days. Must be changed if revealed or compromised. Must be composed of characters from at least three of the following four groups from the standard keyboard:

- Upper case letters (A-Z)
- Lower case letters (a-z)
- Arabic numerals (0-9)
- Non-alphanumeric characters (punctuation symbols)

J. ***Data Sanitization.*** All County PHI must be sanitized using NIST Special Publication 800-88 standard methods for data sanitization when the County PSCI is no longer needed.

II. **System Security Controls.**

A. ***System Timeout.*** The system must provide an automatic timeout, requiring re-authentication of the user session after no more than 20 minutes of inactivity.

B. ***Warning Banners.*** All systems containing County PHI must display a warning banner stating that data is confidential, systems are logged, and system use is for business purposes only. User must be directed to log off the system if they do not agree with these requirements.

C. ***System Logging.*** The system must maintain an automated audit trail which can identify the user or system process which initiates a request for County PHI, or which alters County PHI. The audit trail must be date and time stamped, must log both successful and failed accesses, must be read only, and must be restricted to authorized users. If County PHI is stored in a database, database logging functionality must be enabled. Audit trail data must be archived for at least six (6) years after occurrence.

D. ***Access Controls.*** The system must use role based access controls for all user authentications, enforcing the principle of least privilege.

E. ***Transmission Encryption.*** All data transmissions of County PHI outside the secure internal network must be encrypted using a FIPS 140-2 certified algorithm, such as Advanced Encryption Standard (AES), with a 128bit key or higher. Encryption can be end to end at the network level, or the data files containing County PHI can be encrypted. This requirement pertains to any type of County PHI in motion such as website access, file transfer, and E-Mail.

F. ***Intrusion Detection.*** All systems involved in accessing, holding, transporting, and protecting County PHI that are accessible via the Internet must be protected by a comprehensive intrusion detection and prevention solution.

III. Audit Controls.

A. ***System Security Review.*** All systems processing and/or storing County PHI must have at least an annual system risk assessment/security review which provides assurance that administrative, physical, and technical controls are functioning effectively and providing adequate levels of protection. Reviews shall include vulnerability scanning tools.

B. ***Log Reviews.*** All systems processing and/or storing County PHI must have a routine procedure in place to review system logs for unauthorized access.

C. ***Change Control.*** All systems processing and/or storing County PHI must have a documented change control procedure that ensures separation of duties and protects the confidentiality, integrity and availability of data.

IV. Business Continuity / Disaster Recovery Controls.

A. ***Disaster Recovery.*** Business Associate must establish a documented plan to enable continuation of critical business processes and protection of the security of electronic County PHI in the event of an emergency. Emergency means any circumstance or situation that causes normal computer operations to become unavailable for use in performing the work required under this Agreement for more than 24 hours.

B. ***Data Backup Plan.*** Business Associate must have established documented procedures to back-up County PHI to maintain retrievable exact copies of County PHI. The plan must include a regular schedule for making back-ups, storing back-ups offsite, an inventory of back-up media, and the amount of time to restore County PHI should it be lost. At a minimum, the schedule must be a weekly full back-up and monthly offsite storage of County data.

V. Paper Document Controls.

A. ***Supervision of Data.*** County PHI in paper form shall not be left unattended at any time, unless it is locked in a file cabinet, file room, desk or office. Unattended means that information is not being observed by an employee authorized to access the information. County PHI in paper form shall not be left unattended at any time in vehicles or planes and shall not be checked in baggage on commercial airplanes.

B. ***Escorting Visitors.*** Visitors to areas where County PHI is contained shall be escorted and County Protected Health Information shall be kept out of sight while visitors are in the area.

C. ***Confidential Destruction.*** County PHI must be disposed of through confidential means, using NIST Special Publication 800-88 standard methods for data sanitization when the County PSCI is no longer needed.

D. ***Removal of Data.*** County PHI must not be removed from the premises of the Business Associate except with express written permission of County.

E. ***Faxing.*** Faxes containing County PHI shall not be left unattended and fax machines shall be in secure areas. Faxes shall contain a confidentiality statement notifying persons receiving faxes in error to destroy them. Fax numbers shall be verified with the intended recipient before sending.

F. ***Mailing.*** County PHI shall only be mailed using secure methods. Large volume mailings of County Protected Health Information shall be by a secure, bonded courier with signature required on receipt. Disks and other transportable media sent through the mail must be encrypted with a County approved solution, such as a solution using a vendor product specified on the CSSI.



COUNTY OF KINGS BOARD OF SUPERVISORS

GOVERNMENT CENTER HANFORD, CALIFORNIA 93230 (559) 852-2362
Catherine Venturella, Clerk of the Board of Supervisors

AGENDA ITEM July 18, 2017

SUBMITTED BY: Public Works Department – Kevin McAlister / Dominic Tyburski
SUBJECT: UNINCORPORATED COMMUNITY OF ARMONA – ASPHALT CONCRETE PEDESTRIAN PATHWAY

SUMMARY:

Overview:

This project will construct an asphalt concrete pedestrian pathway in the unincorporated community of Armona approximately 1,500' long by 6' wide. The pathway will traverse the north side of Front Street from approximately 175' east of 14th Avenue to approximately 760' west of Oak Avenue. The pathway is fully compliant with the Americans with Disabilities Act (ADA) and will be constructed within the existing County Right of Way.

Recommendation:

- 1) Approve the Plans and Specifications and authorize the Public Works Department to advertise the Armona Asphalt Concrete Pedestrian Pathway project; and
- 2) Authorize the Public Works Director to approve additional costs up to 10% of the contract amount.

Fiscal Impact:

The General Fund will provide the estimated \$60,000 construction cost as shown in the approved FY 2016/2017 budget.

BACKGROUND:

Upon inclusion of this project in the approved FY 2016/17 budget, Public Works hired Alan Mok Engineering to prepare plans and specifications for the Armona Asphalt Concrete Pedestrian Pathway project. This project is intended to provide an ADA compliant pathway to connect residents of Armona with the business district and integrate with the recently completed safe routes to school crossing at 14th Avenue and Front Street.

BOARD ACTION:

APPROVED AS RECOMMENDED: _____ OTHER: _____

I hereby certify that the above order was passed and adopted
on _____, 2017.

CATHERINE VENTURELLA, Clerk to the Board

By _____, Deputy.



COUNTY OF KINGS BOARD OF SUPERVISORS

GOVERNMENT CENTER HANFORD, CALIFORNIA 93230 (559) 852-2362
Catherine Venturella, Clerk of the Board of Supervisors

AGENDA ITEM July 18, 2017

SUBMITTED BY: Public Works Department – Kevin McAlister/Tim Breshears
SUBJECT: SPOTTING SCOPES FOR THE DEPARTMENT OF FISH AND GAME

SUMMARY:

Overview:

The Fish and Game Advisory Committee has requested funding for the purchase of 2 spotting scopes, 2 window mounts, and 2 tripods for the Department of Fish and Game (DFG).

Recommendation:

- 1) Approve the purchase of 2 spotting scopes, 2 window mounts, and 2 tripods by the Fish and Game Advisory Committee to donate to the Department of Fish and Game; and
- 2) Authorize the Clerk of the Board to sign the budget appropriation and transfer form. (4/5 vote required)

Fiscal Impact:

The total expense for this purchase is \$2,736. The remaining cash in treasury will be approximately \$9,086. The fund is from budget unit #635200 – Fish & Game Fund.

BACKGROUND:

At a regular meeting of the Fish and Game Advisory Committee on January 19th 2017, Art Golden with the DFG requested that the committee purchase and donate two Vortex Spotting Scopes with tripods and window mounts. The old scopes provide poor visibility causing the eyes to strain, which makes it difficult to provide accurate descriptions from a distance. The new scopes will have increased visibility up to 1 mile and they are guaranteed for life. A motion was made by Tim Schweitzer and seconded by Abel Luevano to set money aside not exceeding \$3,150 for the purchase of the scopes. At the April 20th meeting Art provided an exact price of \$2,736, therefore the committee recommends to the Board of Supervisors to purchase the scopes.

BOARD ACTION:

APPROVED AS RECOMMENDED: _____ OTHER: _____

I hereby certify that the above order was passed and adopted
on _____, 2017.

CATHERINE VENTURELLA, Clerk to the Board

By _____, Deputy.



COUNTY OF KINGS BOARD OF SUPERVISORS

GOVERNMENT CENTER HANFORD, CALIFORNIA 93230 (559)852-2362
Catherine Venturella, Clerk of the Board of Supervisors

AGENDA ITEM July 18, 2017

SUBMITTED BY: Assessor/Clerk-Recorder/Registrar of Voters – Kristine Lee
SUBJECT: ELECTIONS EQUIPMENT AND SERVICE AGREEMENT
SUMMARY:

Overview:

This request is to provide new equipment to the Elections Division without increasing budgeted costs.

Recommendation:

Authorize the Chairman of the Board to sign an Annual Equipment Agreement with Election Systems & Software (ES&S) in order to allow the Elections Division to obtain, on a loan basis, new State Certified equipment without incurring additional costs to the 2017-18 budget.

Fiscal Impact:

Funding for this project is included in the Fiscal Year (FY) 2017/18 budget in Budget Unit 155000/82217000 (Maintenance–Equipment). We are scheduled to pay \$6,381 for the annual license fee and \$14,000 for the warranty on the current tabulation equipment that is over 16-years old. The cost for the new equipment is \$20,000 per year for a period of 8 years.

BACKGROUND:

The County Elections Office has been reviewing demonstrations of newly certified equipment to replace current equipment that is failing. In 2016 the server failed and a temporary server was provided by the Information Technology Department. In addition, the current Edge Machines (used in polling locations for voters with disabilities) are breaking down and are no longer repairable.

(Cont'd)

BOARD ACTION:

APPROVED AS RECOMMENDED: _____ OTHER: _____

I hereby certify that the above order was passed and adopted
on _____, 2017.

CATHERINE VENTURELLA, Clerk to the Board

By _____, Deputy.

Agenda Item

ELECTIONS EQUIPMENT AND SERVICE AGREEMENT.

July 18, 2017

Page 2 of 2

The Edge Machines weigh approximately 55-pounds and are very difficult to lift and set up, especially for our elderly poll workers.

Although the County is not in a position to purchase new equipment during the 2017-18 fiscal year, the risk of continuing with the old equipment is of significant concern. With the proposal offered by ES&S, the County will be able to effectively carry out elections without incurring any additional costs.

With the Board's approval, the County will be able to replace the existing equipment with 2 High Speed Scanner and Tabulators and 37 AutoMARK Voter Assist Terminals for poll voting which are ADA compliant. The cost of conducting elections will be comparable or less than the amount currently paid at the proposed costs of \$16,000 for each General or Primary Election and \$4,000 for each District Election.

County Counsel has reviewed and approved the agreement.



COUNTY OF KINGS BOARD OF SUPERVISORS

GOVERNMENT CENTER HANFORD, CALIFORNIA 93230 (559) 852-2362
Catherine Venturella, Clerk of the Board of Supervisors

AGENDA ITEM July 18, 2017

SUBMITTED BY: County Counsel – Colleen Carlson

SUBJECT: HEARING TO RECEIVE OBJECTIONS, IF ANY, TO APPROVAL OF ASSESSMENT ROLL DEVELOPED BY THREE ASSESSMENT COMMISSIONERS APPOINTED TO UPDATE THE CROSS CREEK FLOOD CONTROL DISTRICT'S 1984 ASSESSMENT REPORT

SUMMARY:

Overview:

This action involves receiving and hearing objections to an assessment roll prepared by three independent assessment commissioners appointed on March 14, 2017, by your Board. The Commissioners' objective was to update a 1984 Assessment Report, assess changes that have occurred since that time, and develop an updated report and assessment roll in proportion to the benefit provided by the reclamation project.

Recommendation:

1. Conduct the hearing to receive objections to the updated assessment roll for the Cross Creek Flood Control District, if any; and
2. After conducting the hearing,
 - a. If there were no objections, approve the roll; or
 - b. If objections were received, consider modifying the objectionable assessment(s) and reapportioning the roll; and
 - c. If assessment(s) is/are modified and the roll is reapportioned, set a future hearing date at least two weeks out to hear any objections to the reapportioned roll.

Fiscal Impact:

None.

(Cont'd)

BOARD ACTION:

APPROVED AS RECOMMENDED: _____ OTHER: _____

I hereby certify that the above order was passed and adopted
on _____, 2017.

CATHERINE VENTURELLA, Clerk of the Board

By _____, Deputy.

Agenda Item

CONTINUED HEARING TO RECEIVE OBJECTIONS, IF ANY, TO APPROVAL OF ASSESSMENT ROLL DEVELOPED BY THREE ASSESSMENT COMMISSIONERS APPOINTED TO UPDATE THE CROSS CREEK FLOOD CONTROL DISTRICT'S 1984 ASSESSMENT REPORT

July 18, 2017

Page 2 of 2

BACKGROUND:

The Cross Creek Flood Control District ("District") has undertaken repair and maintenance of reclamation works (the 14 mile Cross Creek Levee also referred to at times as the "Corcoran Levee") within the unincorporated area of Corcoran. Pursuant to the District's request and as required by Water Code section 51230, et seq., your Board appointed three Commissioners (Roger Reynolds, Dick Schafer and David De Groot) to update the District's 1984 operational plan and develop a roll by which assessments can be levied in proportion to the benefits derived in order to fund the reclamation project.

The proposed roll was presented to the Clerk of the Board in duplicate. The hearing was noticed by publication once per week for two successive weeks in the *Hanford Sentinel*. On June 6, 2017, the Board opened the hearing and received public comments. The California Department of Corrections asked for additional time to review the report. Your Board continued the opened hearing to June 13, 2017. The hearing was tabled with no action taken to allow the District to continue to refine the report in response to preliminary questions.

Any objections to the report were required to be presented to the Clerk of the Board in writing prior to the noticed hearing. Your Board must receive any such written objections from the Clerk at the hearing and receive evidence from said objectors, if any, in support of their written objections. After receiving any objections and related evidence, the Board may close the hearing and consider whether to modify or amend any assessment and to then reapportion the roll accordingly.

If no objections were received, the Board may approve the roll and authorize the Chairman to sign and the Clerk to attest the roll in duplicate and deliver one original immediately to the County Treasurer and one original to the District. If objections were received and the Board made modifications, the Board must set a follow-up hearing date at least two weeks in the future to allow an objection period to the modified roll as with the original roll.



11208 JOHN GALT BLVD
 OMAHA, NE 68137-2364
 (402) 593-0101

Annual Equipment Agreement

Customer P.O. #: _____

1st Election Date: To be Agreed Upon by the Parties

Estimated Delivery Date: To be Agreed Upon by the Parties

Phone Number: 559-852-4401

Fax Number: _____

Customer Contact, Title: Kristine Lee, Kings County Registrar of Voters

Customer Name: Kings County, California

Type of Sale: NEW

Type of Equip: NEW REFURBISHED

Bill To: _____
 Kings County, California
 Kristine Lee, Kings County Registrar of Voters
 1400 W Lacey Blvd.
 Hanford, CA 93230

Ship To: _____
 Kings County, California
 Kristine Lee, Kings County Registrar of Voters
 1400 W Lacey Blvd.
 Hanford, CA 93230

	<u>Item</u>	<u>Description</u>	<u>Qty</u>	<u>Price</u>	<u>Total</u>
4	DS450	Model DS450 High Speed Digital Image Scanner with Steel Table, Report Printer, Audit Printer, Start-Up Kit, Dust Cover, Battery Backup, Two (2) USB Cables, and Two (2) 8GB Thumb Drives	1	Included in Payment Schedule	Included in Payment Schedule
5	Initial Annual License Fee	Model DS450 Scanner	1	Included	Included
11	AutoMARK	AutoMARK Voter Assist Terminal with Transport Case, Power Cord, Ink Cartridge, 1GB Flashcard, Headset, and Two (2) Privacy Sleeves	37	Included in Payment Schedule	Included in Payment Schedule
17	Software	ElectionWare Reporting Only Software	1	Included in Payment Schedule	Included in Payment Schedule
18	Third Party Items	3rd Party Items as set forth on Exhibit B	1	Included in Payment Schedule	Included in Payment Schedule
19	Third Party Items Installation	3rd Party Configuration and Installation - ES&S In-House	1	Included in Payment Schedule	Included in Payment Schedule
20	Equipment Installation	On-Site Installation of the DS450 Scanner and AutoMARK Voter Assist Terminals	1	Included in Payment Schedule	Included in Payment Schedule
22	Equipment Training	On-Site Equipment Operations Training	1	Included in Payment	Included in Payment Schedule
23	Software Training Fee	On-Site Software Training	1	Included in Payment	Included in Payment Schedule
24	Services	Ballot Layout, Coding, and Voice Files for the Primary and General Elections in years 2018, 2020, 2022, and 2024.	1	Included in Payment Schedule	Included in Payment Schedule
25	Services	Ballot Layout, Coding, and Voice Files for the General District Election in years 2017, 2019, 2021, and 2023.	1	Included in Payment Schedule	Included in Payment Schedule
30	Shipping	Shipping & Handling	1	Included in Payment Schedule	Included in Payment Schedule
Order Subtotal					Included in Payment Schedule

GENERAL TERMS

1. **Purchase/License Terms.** Subject to the terms and conditions of this Agreement, ES&S agrees to sell and/or license, and Customer agrees to purchase and/or license, the ES&S Equipment, ES&S Software and ES&S Firmware described on the reverse side. The ES&S Firmware and ES&S Software are collectively referred to hereinafter as the "ES&S Software." The payment terms for the ES&S Equipment and ES&S Software are set forth on the reverse side. Title to the ES&S Equipment shall pass to Customer when Customer has paid ES&S the total amount set forth on the reverse side for the ES&S Equipment. The consideration for ES&S' grant of the license during the Initial Term for the ES&S Firmware is included in the cost of the ES&S Equipment.
2. **Grant of Licenses.** Subject to the terms and conditions of this Agreement, ES&S hereby grants to Customer nonexclusive, nontransferable licenses for its bona fide full time employees to use the ES&S Software and related Documentation in the Jurisdiction while Customer is using the ES&S Equipment and timely pays the applicable annual ES&S Software License, Maintenance and Support Fees set forth on Schedule A1. The licenses allow such bona fide employees to use and copy the ES&S Software (in object code only) and the Documentation, in the course of operating the ES&S Equipment and solely for the purposes of defining and conducting elections and tabulating and reporting election results in Customer's jurisdiction. The licenses granted in this Section 2 do not permit Customer to access or in any way use the source code for the ES&S Software.
3. **Prohibited Uses.** Customer shall not take any of the following actions with respect to the ES&S Software or the Documentation:
 - a. Reverse engineer, decompile, disassemble, re-engineer or otherwise create, attempt to create, or permit, allow or assist others to create, the source code or the structural framework for part or all of the ES&S Software;
 - b. Cause or permit any use, display, loan, publication, transfer of possession, sublicensing or other dissemination of the ES&S Software or Documentation, in whole or in part, to or by any third party without ES&S' prior written consent; or
 - c. Cause or permit any change to be made to the ES&S Software without ES&S' prior written consent; or
 - d. Allow a third party to cause or permit any copying, reproduction or printing of any output generated by the ES&S Software in which ES&S owns or claims any proprietary intellectual property rights (e.g., copyright, trademark, patent pending or patent), including, but not limited to, any ballot shells or ballot code stock.
4. **Term of Licenses.** The licenses granted in Section 2 shall commence upon the delivery of the ES&S Software described in Section 2 and shall continue for a one-year period (the "Initial License Term"). Upon expiration of the Initial License Term, the licenses shall automatically renew for an unlimited number of successive one-year periods (each a "License Renewal Term") upon the payment by Customer of the annual software license and software maintenance and support fee as set forth on the reverse side. ES&S may terminate either license if Customer fails to pay the consideration due for, or breaches Sections 2, 3, or 9 with respect to, such license. Upon the termination of either of the licenses granted in Section 2 for ES&S Software or upon Customer's discontinuance of the use of any ES&S Software, Customer shall immediately return such ES&S Software and the related Documentation (including any and all copies thereof) to ES&S, or (if requested by ES&S) destroy such ES&S Software and Documentation and certify in writing to ES&S that such destruction has occurred.
5. **Updates.** During the Initial License Term or any License Renewal Term, ES&S may provide new releases, upgrades or maintenance patches to the ES&S Software, together with appropriate Documentation ("Updates"), on a schedule defined by ES&S. Customer is responsible for obtaining any upgrades or purchases of Third Party Items required to operate the Updates. All Updates shall be deemed to be ES&S Software for purposes of this Agreement upon delivery. Customer may install the Updates in accordance with ES&S' recommended instructions or may request that ES&S install the Updates. ES&S may charge Customer at its then-current rates to (i) deliver the Updates to the Customer, (ii) train Customer on Updates, if such training is requested by Customer; (iii) install the Updates or (iv) provide maintenance and support on the ES&S Software that is required as a result of Customer's failure to timely or properly install an Update. Customer shall be responsible for any claim, damage, loss, judgment, penalty, cost, amount paid in settlement or fee which is caused by Customer's failure to install and use the most recent Update provided to it by ES&S. If Customer proposes changes in the ES&S Software to ES&S, such proposals will become ES&S' property. ES&S may, in its sole discretion, elect to make or not to make such changes without reference or compensation to Customer or any third party. ES&S represents to Customer that the Updates will comply with all applicable state law requirements at the time of delivery. Customer shall be responsible to ensure that it has installed and is using only certified versions of ES&S Software in accordance with applicable law. Customer shall pay ES&S for any Update which is required due to a change in state or local law.
6. **Delivery; Risk of Loss.** The Estimated Delivery Dates set forth on the reverse side are merely estimates and may be revised by ES&S because of delays in executing this Agreement, changes requested by Customer and other events. ES&S will notify Customer of revisions to the Estimated Delivery Dates as soon as ES&S becomes aware of such revisions. Risk of loss for the ES&S Equipment and ES&S Software shall pass to Customer when such items are delivered to Customer's designated location. Upon transfer of risk of loss to Customer, Customer shall be responsible for obtaining and maintaining sufficient casualty insurance on the ES&S Equipment and ES&S Software and shall name ES&S as an additional insured thereunder until all amounts payable to ES&S under this Agreement have been paid by Customer.
7. **Warranty.**
 - a. **ES&S Equipment/ES&S Software.** ES&S warrants that for a 1-year period (the "Warranty Period"), it will repair or replace any component of the ES&S Equipment or ES&S Software which, while under normal use and service: (i) fails to perform in accordance with its Documentation in all material respects, or (ii) is defective in material or workmanship. The Warranty Period will commence upon delivery. The Warranty shall not include the repair or replacement of any ES&S Equipment components that are consumed in the normal course of operating the ES&S Equipment, including printer ribbons, printer cartridges, paper rolls, batteries, removable media storage devices, PCMCIA cards or marking devices. Any repaired or replaced item of ES&S Equipment or ES&S Software shall be warranted only for the unexpired term of the Warranty Period. All replaced components of the ES&S Equipment or ES&S Software will become the property of ES&S. This warranty is effective provided that (i) Customer promptly notifies ES&S of the failure of performance or defect and is otherwise in compliance with its obligations hereunder, (ii) the ES&S Equipment or ES&S Software to be repaired or replaced has not been repaired, changed, modified or altered except as authorized or approved by ES&S, (iii) the ES&S Equipment or ES&S Software to be repaired or replaced is not damaged as a result of accident, theft, vandalism, neglect, abuse, use which is not in accordance with instructions or specifications furnished by ES&S or causes beyond

the reasonable control of ES&S or Customer, including acts of God, fire, riots, acts of war, terrorism or insurrection, labor disputes, transportation delays, governmental regulations and utility or communication interruptions, and (iv) Customer has installed and is using the most recent update, or the second most recent update, provided to it by ES&S. This warranty is void for any units of equipment which: (i) have not been stored or operated in a temperature range according their specifications, (ii) have been severely handled so as to cause mechanical damage to the unit, or (iii) have been operated or handled in a manner inconsistent with reasonable treatment of an electronic product. The terms of post-warranty license, maintenance and support are set forth on Exhibit A

- b. **Exclusive Remedies/Disclaimer.** IN THE EVENT OF A BREACH OF SUBSECTION 7(a), ES&S' OBLIGATIONS, AS DESCRIBED IN SUCH SUBSECTION, ARE CUSTOMER'S SOLE AND EXCLUSIVE REMEDIES. ES&S EXPRESSLY DISCLAIMS ALL WARRANTIES, WHETHER EXPRESS OR IMPLIED, WHICH ARE NOT SPECIFICALLY SET FORTH IN THIS AGREEMENT, INCLUDING, BUT NOT LIMITED TO, ANY IMPLIED WARRANTIES OF MERCHANTABILITY OR FITNESS FOR A PARTICULAR PURPOSE. FURTHER, IN THE EVENT CUSTOMER DECLINES ES&S' INSTALLATION AND ACCEPTANCE TESTING SERVICES OR IN ANY WAY AT ANY TIME ALTERS, MODIFIES OR CHANGES ANY EQUIPMENT, SOFTWARE, THIRD PARTY ITEMS AND/OR NETWORK (COLLECTIVELY "SYSTEM") CONFIGURATIONS WHICH HAVE BEEN PREVIOUSLY INSTALLED BY ES&S OR WHICH ARE OTHERWISE REQUIRED IN ACCORDANCE WITH THE CERTIFIED VOTING SYSTEM CONFIGURATION, ALL WARRANTIES OTHERWISE PROVIDED HEREUNDER WITH RESPECT TO THE SYSTEM PURCHASED, LEASED, RENTED AND/OR LICENSED UNDER THIS AGREEMENT SHALL BE VOID AND OF NO FURTHER FORCE AND EFFECT.

8. **Limitation Of Liability.** Neither party shall be liable for any indirect, incidental, punitive, exemplary, special or consequential damages of any kind whatsoever arising out of or relating to this Agreement. Neither party shall be liable for the other party's negligent or willful misconduct. ES&S' total liability to Customer arising out of or relating to this Agreement shall not exceed the aggregate amount to be paid to ES&S hereunder. By entering into this Agreement, Customer agrees to accept responsibility for (a) the selection of the ES&S Equipment and ES&S Software to achieve Customer's intended results; (b) the use of the ES&S Equipment and ES&S Software; (c) the results obtained from the use of the ES&S Equipment and ES&S Software; (d) the selection of, use of and results obtained from any equipment, software or services not provided by ES&S and used with the ES&S Equipment or ES&S Software; or (e) user errors, voter errors or problems encountered by any individual in voting that are not otherwise a result of the failure of ES&S to perform. ES&S shall not be liable under this Agreement for any claim, damage, loss, judgment, penalty, cost, amount paid in settlement or fee that is caused by (y) Customer's failure to timely or properly install and use the most recent update, or the second most recent update, provided to it by ES&S or (z) Customer's election not to receive, or to terminate, the Hardware Maintenance Services or the ES&S Software Maintenance and Support.

9. **Proprietary Rights.** Customer acknowledges and agrees as follows:

ES&S owns the ES&S Software, all Documentation and training materials provided by ES&S, the design and configuration of the ES&S Equipment and the format, layout, measurements, design and all other technical information associated with the ballots to be used with the ES&S Equipment. Customer has the right to use the aforementioned items to the extent specified in this Agreement. ES&S also owns all patents, trademarks, copyrights, trade names and other proprietary or intellectual property in, or used in connection with, the aforementioned items. The aforementioned items also contain confidential and proprietary trade secrets of ES&S that are protected by law and are of substantial value to ES&S. Customer shall keep the ES&S Software and related Documentation free and clear of all claims, liens and encumbrances and shall maintain all copyright, trademark, patent or other intellectual or proprietary rights notices that are set forth on the ES&S Equipment, the ES&S Software, the Documentation, training materials and ballots that are provided, and all permitted copies of the foregoing.

10. **Indemnification.**

- a. **By Customer.** To the fullest extent permitted under applicable law, Customer shall indemnify and hold harmless ES&S from and against any and all claims, damages, amounts paid in settlement and reasonable fees and costs (including reasonable attorneys' fees) (collectively "Adverse Consequences") arising out of or relating to the following:

- i. Any claim that any of the ES&S Equipment or ES&S Software infringes upon any third party's copyright, trademark or patent existing as of the date hereof (a "Third Party Infringement Claim") resulting from (i) Customer's failure to timely or properly install and use any Update provided to it by ES&S; (ii) the use of any ES&S Equipment or ES&S Software in combination with other equipment, hardware or software not meeting ES&S' specifications for use with such ES&S Equipment or ES&S Software; or (iii) Customer's modification or alteration of any item of ES&S Equipment or ES&S Software without the prior written consent of ES&S;

- ii. Any claims by third parties arising out of or relating to the use or misuse by Customer, its employees and any other persons under its authority or control ("Customer's Representatives") of any third party items;

- iii. Personal injury (including death) or property damage that is caused by any negligent or willful act, error or omission of one or more of Customer's Representatives; and

- iv. Customer's election not to receive, or to terminate, Hardware Maintenance Services or ES&S Software Maintenance and Support.

ES&S shall notify Customer immediately if it becomes aware of any claim for which it may be entitled to indemnification under this Section 10, and hereby gives Customer full and complete authority, and shall provide such information and assistance as is necessary (at Customer's expense with respect to reasonable out-of-pocket costs), to enable Customer to defend, compromise or settle any such claim.

- b. **By ES&S.** ES&S shall defend, indemnify, and hold harmless Customer with respect to any claim, demand, cause of action, or liability, including attorneys' fees, to the extent that such is based upon a claim that the Licensed Software used by Customer within the scope of the licenses granted hereunder, infringes any patent, any copyright, or any trade secret or other intellectual property rights, provided that ES&S is promptly notified in writing of such claim. The acceptance, by ES&S, of tender of defense of any claim shall give ES&S the right to select legal counsel and manage the defense, provided that Customer shall be given regular notice and opportunity to participate in such litigation, at Customer's expense. In no event shall Customer settle any claim, lawsuit, or proceeding without ES&S's prior written approval. Customer may, at its own expense, assist in such defense if it so chooses.

In the event of any such claim, litigation or threat thereof, ES&S, at its sole option and expense, may procure for Customer the right to continue to use the Licensed Software or, at its sole option and expense, may replace or modify the Licensed Software with functionally-compatible, non-infringing

software. If such settlement or such modification is not reasonably practical in the opinion of the parties, after giving due consideration to all factors including financial expense, or if a temporary or final injunction or other judgment is obtained against ES&S with respect to the Licensed Software or any part thereof, ES&S may cancel this Agreement and the licenses granted thereunder upon fifteen (15) days written notice to Customer and shall refund to Customer a pro rata portion of the amounts paid to ES&S by Customer for the time that Customer was able to use the Licensed Software. Upon such repayment ES&S shall be discharged of all further liability hereunder except for the obligations set forth above.

11. **Termination.** This Agreement may be terminated, in writing, at any time by either party if the other party breaches any material provision hereof and does not cure such breach within 30 days after it receives written notification thereof from the non-breaching party. In addition, this Agreement may be terminated by the Customer upon thirty (30) days prior written notice. Notwithstanding the foregoing, ES&S shall be paid for all products delivered, services performed and any and all unrecovered costs incurred up through the effective date of termination.

12. **Disputes.**

a. **Payment of Undisputed Amounts.** In the event of a dispute between the parties regarding (1) a product or service for which payment has not yet been made to ES&S, (2) the amount due ES&S for any product or service, or (3) the due date of any payment, Customer shall nevertheless pay to ES&S when due all undisputed amounts. Such payment shall not constitute a waiver by Customer or ES&S of any of its rights and remedies against the other party.

b. **Remedies for Past Due Undisputed Payments.** If any undisputed payment to ES&S is past due more than 30 days, ES&S may suspend performance under this Agreement until such amount is paid. If Customer's payment is past due for more than 60 days and is undisputed, ES&S may declare the total amount remaining due under this Agreement to be immediately due and payable, enter the premises where the ES&S Equipment is located and remove it. Any disputed or undisputed payment not paid by Customer to ES&S when due shall bear interest from the due date at a rate equal to the lesser of one and one-half percent per month or the maximum amount permitted by applicable law for each month or portion thereof during which it remains unpaid.

13. **Assignment.** Neither party may assign or transfer this Agreement or assign, subcontract or delegate any of its rights, duties or obligations hereunder without the prior written consent of the other party hereto, such consent not to be unreasonably withheld or conditioned, nor unduly delayed.

14. **Compliance with Laws.** In performing its obligations or enjoying its rights under this Agreement, each party shall comply with all applicable laws and regulations. In addition, ES&S warrants to Customer that, at the time of delivery, the ES&S Equipment and ES&S Software sold and licensed under this Agreement will comply with all applicable requirements of state election laws and regulations that are mandatory and effective as of the Effective Date and will have been certified by the appropriate state authorities for use in Customer's state.

15. **State Recertifications.** In the event that any future state certifications or recertifications are required that are not otherwise required as a result of any changes or modifications voluntarily made by ES&S to the ES&S Software and/or ES&S Equipment licensed and sold hereunder, Customer shall be responsible for:

- (i) the total cost of any third party items that are required in order for the ES&S Equipment and/or ES&S Software to remain certified;
- (ii) Customer's pro-rata share of such future state certification or recertification costs; and
- (iii) Customer's pro-rata share of the costs of designing, developing, manufacturing and/or certification by applicable federal and state authorities of any mandated modifications to the ES&S Equipment and/or ES&S Software that may result from such future state certifications or recertifications.

Customer's pro-rata share of the costs included under subsections 15(ii) and 15(iii) above shall be determined at the time by dividing the number of registered voters in Customer's jurisdiction by the total number of registered voters in all counties in Customer's state to which ES&S has sold and/or licensed the ES&S Equipment and/or ES&S Software purchased and licensed by Customer under this Agreement.

16. **Entire Agreement.** This Agreement, including all exhibits hereto, shall be binding upon and inure to the benefit of the parties and their respective representatives, successors and assigns. This Agreement, including all Exhibits hereto, contains the entire agreement of the parties with respect to the subject matter hereof and shall supersede and replace any and all other prior or contemporaneous discussions, negotiations, agreements or understandings between the parties, whether written or oral, regarding the subject matter hereof. Any provision of any purchase order, form or other agreement which conflicts with or is in addition to the provisions of this Agreement shall be of no force or effect. In the event of any conflict between a provision contained in an Exhibit to this Agreement and these General Terms, the provision contained in the Exhibit shall control. No waiver, amendment or modification of any provision of this Agreement shall be effective unless in writing and signed by the party against whom such waiver, amendment or modification is sought to be enforced. No consent by either party to, or waiver of, a breach by either party shall constitute a consent to or waiver of any other different or subsequent breach by either party. This Agreement shall be governed by and construed in accordance with the laws of the State in which the Customer resides, without regard to its conflicts of laws principles. The parties have executed and delivered this agreement in the County of Kings, State of California. Kings County shall be the venue for any action or proceeding, in law or equity that may be brought in connection with this Agreement. ES&S hereby waives any rights it may possess under Section 394 of the Code of Civil Procedure to transfer to a neutral county or other venue any action arising out of this Agreement. ES&S is providing equipment, software and services to Customer as an independent contractor, and shall not be deemed to be a "state actor" for purposes of 42 U.S.C. § 1983. ES&S may engage subcontractors to provide certain of the equipment, software or services, but shall remain fully responsible for such performance. The provisions of Sections 1-5, 7(b), 8-10, 12(b), 13-16 these General Terms shall survive the termination of this Agreement, to the extent applicable.

EXHIBIT A
HARDWARE MAINTENANCE AND SOFTWARE LICENSE, MAINTENANCE AND SUPPORT SERVICES
(POST-WARRANTY PERIOD)

ARTICLE I
GENERAL

1. **Term; Termination.** This Exhibit A for Hardware Maintenance and Software License, Maintenance and Support Services shall be in effect for the coverage period as described in Schedule A1 (the "Initial Term"). Upon expiration of the Initial Term, this Exhibit A shall automatically renew for an unlimited number of successive **Two-Year Periods** (each a "Renewal Period") until this Exhibit A is terminated by the first to occur of (a) either party's written election not to renew, which shall be delivered to the other party at least thirty (30) days prior to the end of the Initial Term or any Renewal Period, as applicable, (b) the date which is thirty (30) days after either party notifies the other that it has materially breached this Exhibit A, if the breaching party fails to cure such breach (except for a breach pursuant to subsection (e), which will require no notice), (c) the date which is thirty (30) days after ES&S notifies Customer that it is no longer able to procure replacement parts that may be needed in order to perform the Hardware Maintenance Services contemplated hereunder, (d) the date on which the Equipment or firmware installed thereon is no longer certified by federal and/or state authorities for use in Customer's jurisdiction, or (e) the date which is thirty (30) days after Customer fails to pay any amount due to ES&S under this Exhibit A. The termination of this Exhibit A shall not relieve Customer of its liability to pay any amounts due to ES&S hereunder and shall only entitle Customer to a prorated refund of any fees already paid to ES&S in the event that this is Exhibit A is terminated pursuant to subsection 1(c) or 1(d) above.

2. **Fees.** In consideration for ES&S' agreement to provide Hardware Maintenance and Software License, Maintenance and Support Services under this Exhibit A, Customer shall pay to ES&S the Hardware Maintenance and Software License, Maintenance and Support Fees set forth on Schedule A1 for the Initial Term. The Hardware Maintenance and Software License, Maintenance and Support Fees for the Initial Term are due as set forth on Schedule A1. All fees for any Renewal Period shall be due and payable no later than thirty (30) days prior to the beginning of such Renewal Period. The Software License, Maintenance and Support Fee shall be comprised of (i) a fee for the Software License, Maintenance and Support provided for the ES&S Firmware, and (ii) a fee for the Software License, Maintenance and Support provided for all other ES&S Software, and shall be in addition to any fees or charges separately referred to in any Section of this Exhibit A. If Customer elects to receive Software License, Maintenance and Support for an Add-On or New Product during the Initial Term or any Renewal Period thereof, ES&S will charge an incremental Software License, Maintenance and Support Fee for such services. In the event Customer terminates this Exhibit A through no fault of ES&S and later desires to subscribe for a Hardware Maintenance and Software License, Maintenance and Support plan, or otherwise changes its Hardware Maintenance and Software License, Maintenance and Support plan with ES&S during the Initial Term or any Renewal Period thereof, ES&S will charge the Customer its then current contract administration fee in order to process such new subscription for, or change in, Hardware Maintenance and Software License, Maintenance and Support plan coverage.

ARTICLE II
HARDWARE

1. **Maintenance Services.** The Hardware Maintenance Services to be provided to Customer under this Agreement for the ES&S equipment set forth on Schedule A1 (the "Products") shall be subject to the following terms and conditions:

a. **Routine Maintenance Services.** An ES&S Representative shall provide such services as may be necessary to keep the Products working in accordance with their Documentation, normal wear and tear excepted ("Normal Working Condition"). The services provided by ES&S pursuant to this Subsection 1(a) are referred to herein as "Routine Maintenance Services. Routine Maintenance Services shall be provided once each **Twenty-Four (24) Months** during the Initial Term or any Renewal Period thereof. Generally, Routine Maintenance Services shall include cleaning,

lubrication, diagnostic check, and calibration services. The Routine Maintenance Services shall not include the repair or replacement of any ES&S Equipment components that are consumed in the normal course of operating the Equipment, including, but not limited to, printer ribbons, printer cartridges, paper rolls, batteries, removable media storage devices, PCMCIA cards or marking devices. Customer may request that Routine Maintenance Services be performed more than once during the Initial Term or any Renewal Period. Any such request shall be made at least sixty (60) days before the Routine Maintenance Services are desired. The per-unit fee for such additional Routine Maintenance Services is set forth on Schedule A1 and shall be due within thirty (30) days after invoice date. At the request of Customer, ES&S shall provide a reasonably detailed record of all Routine Maintenance Services performed with respect to the Products. ES&S will schedule the Routine Maintenance Services with Customer. The Routine Maintenance Services will be provided at Customer's Designated Location. Customer's "Designated Location" shall mean Customer's owned or leased facility at which Customer desires ES&S to perform the Hardware Maintenance Services.

b. **Repair Services.**

i. **Defects Under Normal Use and Service.** If a defect or malfunction occurs in any Product while it is under normal use and service, Customer shall promptly notify ES&S, and ES&S shall use reasonable efforts to restore the item to Normal Working Condition as soon as practicable. The services provided by ES&S pursuant to this Subsection 1(b)(i) are referred to herein as "Repair Services". ES&S will perform Repair Services in conjunction with a Routine Maintenance Service event at the Customer's Designated Location.

ii. **Defects Due to Customer Actions or Omissions.** If a defect or malfunction occurs in any Product as a result of (1) repairs, changes, modifications or alterations not authorized or approved by ES&S, (2) accident, theft, vandalism, neglect, abuse or use that is not in accordance with instructions or specifications furnished by ES&S or (3) causes beyond the reasonable control of ES&S or Customer, including acts of God, fire, flooding, riots, acts of war, terrorism or insurrection, labor disputes, transportation delays, governmental regulations, and utility or communication interruptions, rodent infestation, or if Customer does not notify ES&S within 72 hours after it knows of the defect or malfunction or is otherwise not in compliance with its obligations hereunder, Customer shall pay ES&S for the Repair Services at ES&S' then-current rates, as well as for the cost of all parts used in connection with such Repair Services.

iii. **Timing.** The date(s) on which any Repair Services shall be provided shall be mutually agreed upon by ES&S and Customer. If Customer requires ES&S to provide "emergency" Repair Services (which shall be defined as Repair Services that are provided by ES&S within 48 hours after Customer notifies ES&S of the need therefore), and such emergency Repair Services are not needed as a result of an action, error or omission by ES&S, Customer shall pay a surcharge, as set forth on Schedule A1.

iv. **Loaner Unit.** At Customer's request and if such product is available, ES&S shall use reasonable efforts to promptly make available to Customer a product that is the same as, or substantially similar to, the Product for which Repair Services are being performed (a "Loaner Unit"). If the Repair Services are being performed pursuant to Subsection 1(b)(ii) above, Customer shall pay ES&S for the use of the Loaner Unit at ES&S' then-current rates including the cost of shipping.

c. **Exclusions.** ES&S has no obligation under this Agreement to (i) assume the obligations under any existing or expired warranty for a Third Party Item; (ii) repair or replace Product components that are consumed in the normal course of operating the Product, including, but not limited to, printer ribbons, printer cartridges, paper rolls, batteries, removable media storage devices, PCMCIA cards or marking devices, or (iii) repair any Product from which the serial number has been removed or altered. In addition, ES&S may, at any time in its discretion, determine that any Product is no longer fit for Hardware Maintenance Services because it is in such poor condition that it cannot

practically be restored to Normal Working Condition, or cannot be restored to Normal Working Condition at an expense that is less than the then-current value of the Product. If such a determination is made, ES&S shall no longer be required to provide Hardware Maintenance Services for such Product. ES&S shall also refund to Customer an amount equal to (1) that portion of the most recent fee paid for Hardware Maintenance Services that is attributable to such Product, multiplied by (2) a fraction, the numerator of which is the remaining number of days in the respective period within the Initial Term or Renewal Period for which such fee was paid and the denominator of which is the total number of days in the respective period within such Initial Term or Renewal Period.

d. **Sole Provider; Access.** Customer shall not permit any individual other than an ES&S Representative to provide maintenance or repairs with respect to the Products for so long as the Initial Term or any Renewal Period is in effect. Customer shall provide ES&S Representatives with all information necessary to enable them to provide Hardware Maintenance Services. Customer shall likewise provide full access to the Products and adequate working space for all Hardware Maintenance Services performed at its Designated Location, including sufficient heat, lights, ventilation, electric current and outlets.

e. **Storage.** When not in use, Products should be stored in a clean, secure environment. During operation of the Products, the facility temperature range should be 50° to 104° and the moisture range should be 10% to 50% relative humidity.

f. **Reinstatement of Hardware Maintenance Services; Inspection.** If the Initial Term or any Renewal Period thereof expires without being renewed, Customer may thereafter resume receiving Hardware Maintenance Services upon (a) notification to ES&S and (b) the granting to ES&S of access to the Products. ES&S requires Customer to allow it to inspect such Products before it provides any Hardware Maintenance Services. The purpose of such inspection shall be to determine whether or not the Products are in Normal Working Condition. The cost of such inspection will be at ES&S' then current rates and shall be due from Customer within thirty (30) days of its receipt of ES&S' invoice therefore. If any of the Products is not in Normal Working Condition, ES&S, at the option of Customer, (i) shall provide such repairs and replacements as it deems reasonable and necessary to restore such item to Normal Working Condition, at Customer's expense with respect to the cost of any labor (charged at ES&S' then current rates) and parts used in such repairs or replacements, or (ii) shall not provide any Hardware Maintenance Services with respect to such Product(s).

ARTICLE III **SOFTWARE LICENSE, MAINTENANCE AND SUPPORT SERVICES**

1. **License and Services Provided.** ES&S shall provide license, maintenance and support services ("Software License, Maintenance and Support") for the ES&S Software and ES&S Firmware (collectively, "ES&S Software"), to allow Customer to continue to license and use the software in accordance with the license terms set forth in Sections 2-4 of the General Terms as well as to enable it to perform in accordance with its Documentation in all material respects, and to cure any defect in material or workmanship. The specific Software License, Maintenance and Support services provided by ES&S and each party's obligations with respect to such services are set forth on Schedule A1.

2. **Updates.** During the Initial Term and any Renewal Period thereof, ES&S may continue to provide Updates in accordance with the terms of Section 5 of the General Terms.

3. **Conditions.** ES&S shall not provide Software License, Maintenance and Support for any item of ES&S Software if such item requires such services as a result of (a) repairs, changes, modifications or alterations not authorized or approved by ES&S, (b) accident, theft, vandalism, neglect, abuse or use that is not in accordance with instructions or specifications furnished by ES&S, (c) causes beyond the reasonable control of ES&S or Customer, including acts of God, fire, riots, acts of war, terrorism or insurrection, labor disputes, transportation delays, governmental regulations and utility or communication interruptions, (d) Customer's failure to timely and properly install and use the most recent update provided to it by ES&S, (e) Customer's failure to

notify ES&S within three (3) business days after Customer knows of the need for such services, or (f) if Customer is otherwise not in compliance with its obligations under this Exhibit A. Any such Software License, Maintenance and Support shall be provided at the fees to be agreed upon by the parties if and when the need for such Software License, Maintenance and Support arises. Replacement versions of Software requested by Customer as a result of items set forth in this Section 3 or as a result of Customer's actions or inactions shall be billable to Customer at ES&S' then current rates.

4. **Proprietary Rights.** ES&S shall own the entire right, title and interest in and to all corrections, programs, information and work product conceived, created or developed, alone or with Customer or others, as a result of or related to the performance of this Exhibit A, including all proprietary rights therein or based thereon. Subject to the payment of all Software License, Maintenance and Support Fees, ES&S hereby grants to Customer a non-exclusive license to use that portion of such corrections, programs, information and work product that ES&S actually delivers to Customer pursuant to this Exhibit A. All licensed items shall be deemed to be ES&S Software for purposes of this Exhibit A. Except and to the extent expressly provided herein, ES&S does not grant to Customer any right, license, or other proprietary right, express or implied, in or to any corrections, programs, information, or work product covered by this Exhibit A.

5. **Reinstatement of Software License, Maintenance and Support.** If the Initial Term or any Renewal Period thereof expires without being renewed, Customer may thereafter receive a Software License and resume receiving Software Maintenance and Support upon (a) notification to ES&S, (b) payment of all fees, including a reinstatement charge, which would have been due to ES&S had the Initial Term or any Renewal Period not expired, and (c) the granting to ES&S of access to the ES&S Software, so that ES&S may analyze it and perform such maintenance as may be necessary before resuming the Software License, Maintenance and Support services.

**Schedule A1
Pricing Summary**

Summary:		
Description	Refer To	Amount
ES&S Hardware Maintenance Fees	ES&S Hardware Maintenance Description and Fees Below	Included in Payment Schedule
ES&S Software License, Maintenance and Support Fees	ES&S Software License, Maintenance and Support Description and Fees Below	Included in Payment Schedule
ES&S Firmware License, Maintenance and Support Fees	ES&S Firmware License, Maintenance and Support Description and Fees Below	Included in Payment Schedule
Total Maintenance Fees for the Initial Term: July 1, 2018 through June 30, 2025		Included in Payment Schedule
Terms & Conditions:		
Note 1: Any applicable state and local taxes are not included, and are the responsibility of Customer.		
Note 2: In the event the Customer subsequently acquires any ES&S Equipment and or ES&S Software, the post warranty maintenance and support periods will be adjusted to synchronize the dates in order to conform with the current term.		

ES&S HARDWARE MAINTENANCE DESCRIPTION AND FEES

Initial Term: Expiration of the Warranty Period through June 30, 2025

Qty	Description	Coverage Period	Annual Maintenance Fee Per Unit	Maintenance Fee In Total
1	DS450 High Speed Scanner	07/01/2018 – 06/30/2025	Included in Payment Schedule	Included in Payment Schedule
37	AutoMARK Voter Assist Terminal (Time and Materials Only)	07/01/2018 – 06/30/2025	N/A	N/A
Total Maintenance Fees for the Initial Term				Included in Payment Schedule

Note 1: The Per-Unit Fees if Customer requests more than one Routine Maintenance visit for the DS450 High Speed Scanner in a 24-month period shall be 75% of the then current maintenance fee per unit.

Note 2: Surcharge for Emergency Repair Services shall be the daily maintenance service rate in effect at the time such service is requested.

Note 3: Customer's Designated Location: Hanford, California

Note 4: The Per Unit Surcharge for performance of Routine Maintenance visit at more than one Customer Designated Location shall be \$25.00 per unit for all units located at second or more locations.

Note 5: Upon expiration of the Initial Term, this Schedule A1 shall automatically renew as set forth in Article I, Section 1.

Note 6: The AutoMARK Voter Assist Terminals are not covered under a preventative maintenance program. ES&S has provided the Customer with back-up units in the event a unit should have issues during operation. Repairs will be performed on a time and material basis.

Hardware Maintenance Services Provided by ES&S Under this Schedule A1

1. Telephone Support.
2. Issue Resolution.
3. Technical Bulletins will be available through Customer's ES&S Web-based portal.
4. Routine Maintenance Services.
 - Onsite scheduled maintenance inspection per Article II, Section 1(a). The Inspection includes:
 - Service performed by an ES&S trained and certified technician.
 - Performance of factory approved diagnostics on the unit, identifying and making adjustments where necessary as indicated by the testing.

- Replacement of worn or defective parts with new or remanufactured federally and state certified parts.
- Conducting a final test to verify that the unit is working according to manufacturer's specifications.
- Use of a checklist tailored for each piece of ES&S Equipment.
- Update of maintenance records which are kept by serial number and available to the Customer through the Customer's ES&S Web-based portal.

5. Repair Services.

- Customer will receive coverage for interim repair calls.
 - Interim repair calls may be provided during a scheduled Routine Maintenance Services event or scheduled in conjunction with other service work being performed in close proximity to Customer's location if such repairs are not election critical.
 - A Product may be sent to ES&S' Depot location for repairs at a time to be mutually agreed upon by ES&S and Customer.

6. Priority Services.

- Customer has access to the ES&S Help Desk for assistance.
- The customer receives priority on service calls.
- The customer receives priority on response time.
- The customer receives priority on certified ES&S parts inventory.

Note: Except for those Hardware Maintenance Services specifically set forth herein, ES&S is under no obligation and shall not provide other Hardware Maintenance Services to the Customer unless previously agreed upon in writing by the parties.

**ES&S SOFTWARE LICENSE, MAINTENANCE AND SUPPORT DESCRIPTION AND FEES
SOFTWARE**

Initial Term: Expiration of the Warranty Period through June 30, 2025

Listed below is the Software and Fees for which Software License, Maintenance and Support will be provided:

Qty	Description	Coverage Period	Software License, Maintenance and Support Fee In Total
1	ElectionWare Results Only Software	07/01/2018 – 06/30/2025	Included in Payment Schedule
Total License, Maintenance and Support Fees for the Initial Term			Included in Payment Schedule

**ES&S SOFTWARE LICENSE, MAINTENANCE AND SUPPORT DESCRIPTION AND FEES
FIRMWARE**

Initial Term: Expiration of the Warranty Period through June 30, 2025

Listed below are the Hardware Products and Fees for which Firmware License, Maintenance and Support will be provided:

Qty	Description	Coverage Period	Annual Firmware License, Maintenance and Support Fee Per Unit	Firmware License, Maintenance and Support Fee In Total
1	DS450 High Speed Scanner	07/01/2018- 06/30/2025	Included in Payment Schedule	Included in Payment Schedule
37	AutoMARK Voter Assist Terminal	07/01/2018- 06/30/2025	Included in Payment Schedule	Included in Payment Schedule
Total License, Maintenance and Support Fees for the Initial Period				Included in Payment Schedule

Software License, Maintenance and Support Services Provided by ES&S under the Agreement

1. Telephone Support.
2. Issue Resolution.
3. Technical Bulletins will be available through Customer's ES&S Web-based portal.

Note: Except for those Software License, Maintenance and Support services specifically set forth herein, ES&S is under no obligation and shall not provide other Software License, Maintenance and Support services to the Customer unless previously agreed upon by the parties.

Software License, Maintenance and Support and Hardware Maintenance and Support Services – Customer Responsibilities

1. Customer shall have completed a full software training session for each product selected.
 - Customer shall have completed training at a proficiency level to successfully use the hardware (firmware) and software products.
 - Customer shall have the ability to install firmware and application software and make changes to date and time settings.
 - Customer shall have the ability to change consumable items. Any other changes made by the customer must be pre-approved in writing by ES&S.
 - Customer shall store the Equipment in accordance with ES&S requirements set forth herein.
2. Customer shall have reviewed a complete set of User Manuals.
3. Customer shall have reviewed Training Checklists.
4. Customer shall be responsible for the installation and integration of any third party hardware or software application or system purchased by the customer, unless otherwise agreed upon, in writing, by the parties.

5. Customer shall be responsible for data extraction from Customer voter registration system.
6. Customer shall be responsible for implementation of any security protocols physical, network or otherwise which are necessary for the proper operation of the ES&S Equipment and ES&S Software.
7. Customer shall be responsible for the acceptance of the Equipment and Software, unless otherwise agreed upon, in writing, by the parties.
8. Customer shall be responsible for the design, layout, set up, administration, maintenance or connectivity of the Customer's network.
9. Customer shall be responsible for the resolution of any errors associated with the Customer's network or other hardware and software not purchased or recommended by ES&S and not otherwise identified in the User Guides as part of ES&S' Equipment and Software.
10. Customer shall be responsible for all costs associated with diagnosing ballot printing problems resulting from the use of non-ES&S Ballot Partner Printers ballots.
11. Customer shall be responsible for the payment of additional or replacement Software CDs or DVDs requested by Customer. The price for such additional or replacement Software CDs or DVDs shall be at ES&S' then current rates.

**EXHIBIT B
THIRD PARTY ITEMS**

Description	Quantity
EMSTATIONWORKS	
DELL OPTIPLEX 5040 MINI (DESKTOP)	1
• OptiPlex 5040 XCTO	
• Intel Core i5-6500 Processor (Quad Core, 6MB, 4T, 3.2GHz, 65W)	
• TowerMini Processor Heatsink 65 Watt	
• 8GB Single Channel DDR3 L 1600MHz (8GBX1)	
• 3.5 inch 500GB 7200rpm Hard Disk Drive	
• AMD Radeon R 5 340X, 2GB (DP, SL-DVI-I)	
• DVD+/- RW Bezel	
• PCIe card with serial and parallel port, Full Height	
• Optiplex 5040 MT with 240W up to 85% Efficient Power Supply (80Plus Bronze)	
• Dell KB216 Wired Multi-Media Keyboard English Black	
• Dell MS 116 Wired Mouse, Black	
• Adobe Reader 11	
• Waves Maxx Audio	
• Windows 10 OS Professional Recovery 64bit - DVD, Downgraded to Windows 7	
• Intel Core i5 Processor Label	
• Kace K1000 Express	
• WarrantyDellLimitedPlusHardwareService	
• ProSupport: Next Business Day Onsite 5 Years	
• ProSupport: 7x24 Technical Support, 5 Years	
• Dell 22 Monitor P2214H	
UNINTERRUPTIBLELY POWER SUPPLY (UPS) BATTERY BACKUP, 850VA (WORKSTATIONS)	1
*SYMANTEC ENDPOINT PROTECTION 12.1.4	1
Off-Site Installation of Software	1

Note 1: The configuration and specification of Third Party Items as per this Exhibit B are subject to change by ES&S and/or the manufacturer. Should the actual configuration and specifications differ from those set forth herein, ES&S agrees to provide, and Customer agrees to accept, Third Party Items that are comparable to those described above.

Note 2: Customer acknowledges that ES&S has merely purchased the Third Party Items for resale or rental to Customer, and that the proprietary and intellectual property rights to the Third Party Items are owned by parties other than ES&S ("Third Parties"). Customer further acknowledges that except for the payment to ES&S for the Third Party Items, all of its rights and obligations with respect thereto flow from and to the Third Parties.

Key Features & Benefits

AUTOCAST™

Allows voters to cast ballots without assistance directly into a secure ballot box after verification

HASH CHECK

Provides jurisdictions the opportunity to securely validate the firmware version

AUDIO FUNCTION

- Voter hears list of candidates through headphones
- Synthesized voice enables voter control of speech speed and volume
- Choices may be repeated easily
- Selections are read back to voter at the end of session, ensuring proper selections were made

SUMMARY VERIFICATION PROCESS

Ensures that no races are accidentally under-voted, over-voted, or left blank, providing voters the opportunity to adjust selections before casting their ballots

ZOOM FEATURE

- Voters are able to increase font size displayed on the viewing touch screen
- Adjustable brightness contrast helps voters with limited vision or macular degeneration
- Compatible with current voting systems

SIP-AND-PUFF TUBE

- Voters unable to use the touch screen or touch pad are able to vote autonomously



Enhance the Voting Experience

KEY FEATURES & BENEFITS

SPEED

The DS850 can scan ballots of multiple sizes and handle folded and roughed-up ballots with ease. For example, the system can scan 14-inch double-sided ballots at the rate of 300 per minute with next to no ballot jams. The DS850 is three times faster than any other digital scanner on the market.

EASE OF USE

The durable 15-inch color touch screen and user-friendly interface walk you through every step of the process.

FLEXIBILITY

With three separate sorter bins, you can determine whether you want to set apart specific types of ballots for further review. Let the DS850 handle separating write-in votes, over-votes, and blank ballots – *all without missing a beat.*

SECURITY

Safeguard your election data with the DS850's system integrity, electronic audits, data encryption, and digital signatures. Nearly 40 years of election industry experience makes ES&S the vendor you can trust.

ACCURACY

ES&S' patented Intelligent Mark Recognition (IMR™) and patented Positive Target Recognition & Alignment Compensation (PTRAC™) technology ensures that ballots are read accurately and consistently, protecting voter intent and eliminating manual adjudication time.

PTRAC's sophisticated image processing algorithms utilize the ballot's timing marks to quickly create an evaluation window where the oval for each contest is expected to be. IMR then digitally subtracts the outline of the voting target to read only the voter's mark. Other optical scanners require you to set an arbitrary pixel threshold to determine what counts as a mark.

Instead, the DS850 does the work for you. To determine which marks were intentional, sophisticated algorithms analyze the mark's darkness (pixel density) and directionality. Unlike other scanners, the DS850 is not fooled by erasures or other stray marks.

Does the election require a recount? With the DS850, you get the same consistent and accurate results every time.



**CROSS CREEK FLOOD CONTROL DISTRICT
Corcoran, California**

**VALUATION ASSESSMENT
COMMISSIONERS' REPORT**

**May 22, 2017
Revised June 30, 2017**

June 30, 2017

Board of Supervisors
County of Kings
County Government Center
1400 W Lacey Boulevard
Hanford, California 93230


Honorable Board:

We the undersigned, duly appointed and qualified Valuation Assessment Commissioners of the Cross Creek Flood Control District, do hereby certify that the Valuation Assessment Commissioners' Report dated June 30, 2017, including the 2017 Commissioner's Assessment Roll, attached thereto as Exhibit A, has been prepared in conformance with the California Water Code, Division 15 (Sections 51321 through 51327) and the provisions required under Proposition 218, passed by California voters in 1996 as a constitutional amendment, requiring voter approval prior to imposition of increases in benefit assessments. The Assessment Roll Valuations were based upon the benefit zones, within the District, considering the relative elevation of each parcel within each zone, received from the Corcoran Levee, along with the ongoing operation and maintenance of the Levee.


The Commissioners are most grateful for the extensive information provided by the Kings County Assessor's office.




David De Groot



Roger L. Reynolds



Richard L. Schafer



ASSESSMENT COMMISSIONERS

TABLE OF CONTENTS

	Page
1	Introduction..... 1
2	Commissioners Responsibilities 1
3	Proposition 218 Requirements 3
4	Flooding History of the Tulare Lakebed..... 3
5	1983 Levee Construction and Rehabilitation Efforts..... 7
6	Cross Creek Flood Control District 7
6.1	Soils..... 7
6.2	Topography..... 8
6.3	Land Use 8
6.4	District Works..... 8
6.5	Existing Conditions 11
6.6	Operation and Maintenance..... 12
7	Commissioner's' Findings & Benefit Zones 12
7.1	Zone 1..... 13
7.2	Zone 2..... 13
7.3	Zone 3..... 13
7.4	Zone 4..... 14
7.5	Zone 5..... 14
7.6	Zone 6..... 14
8	Commissioners Valuation Analysis..... 14
9	Computation of Assessment..... 17
10	Assessment Roll..... 17

LIST OF PLATES

Plate No.	Title	Page
1	Cross Creek Flood Control District	2
2	Flooding in Tulare Lake – October 5, 1969.....	5
3	Flooding in Tulare Lake – July 23, 1983.....	6
4	Topography.....	9
5	Land Use	10
6	Benefit Zones.....	15

LIST OF ATTACHMENTS

(Following Page 17)

Attachment No.	Title
1	Kings County Board of Supervisors Resolution 83-48, May 24, 1983, formation of Cross Creek Flood Control District
2	Plan of Reclamation for the Cross Creek Flood Control District, January 1984
3	Provost & Pritchard March 23, 2017 letter regarding current capacity of Tulare Lakebed

ASSESSMENT ROLL

Exhibit A

(Following Attachments)

CROSS CREEK FLOOD CONTROL DISTRICT VALUATION ASSESSMENT COMMISSIONERS' REPORT

June 30, 2017

1. Introduction

The Cross Creek Flood Control District (District) was formed by order of the Kings County Board of Supervisors pursuant to the Flood Control and Floodwater Conservation District Law (Statutes 1931, Chapter 641, Page 1369 (Flood Control and Flood Water Conservation District Act), in 1983. See Resolution No 83-48, Board of Supervisors, County of Kings, State of California, annexed as Attachment 1.

The District is located in central Kings County and surrounds the City of Corcoran, California, see Plate 1, page 2. The District boundary commences on the North at Highway 43 and the West Branch of the Lakeland Canal to Nevada Avenue, on the West by the East Branch of Cross Creek to the Tule River, on the South by the Tule River, and on the East by the Burlington and Santa Fe Railroad and the Kings -Tulare County line, containing approximately 12,426 acres.

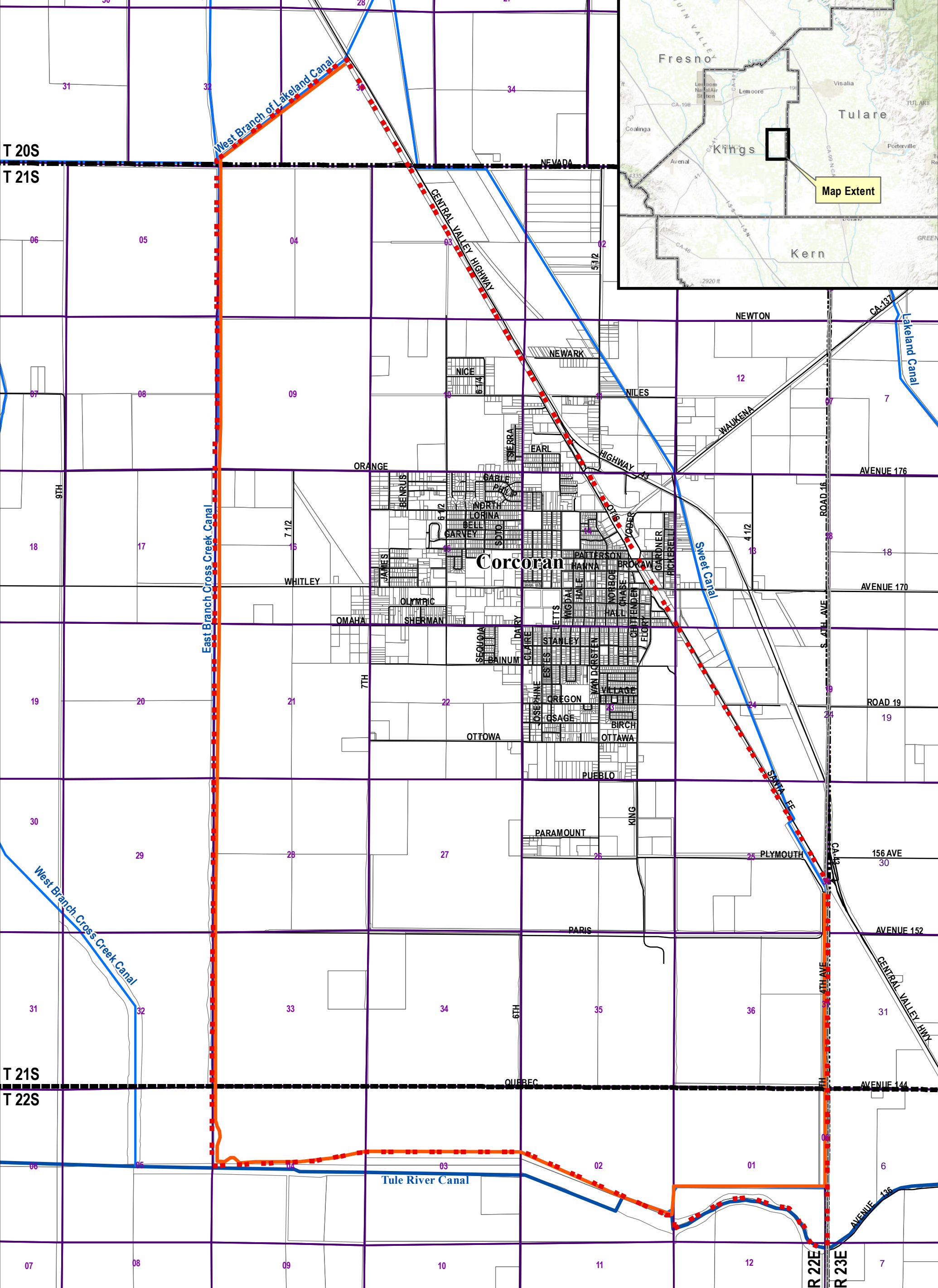
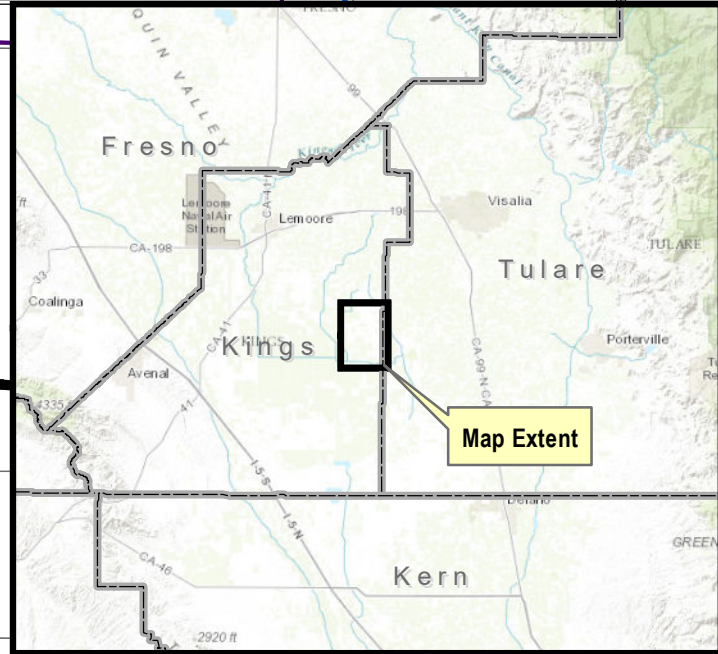
The "Plan of Reclamation for the Cross Creek Flood control District, January 1984" was filed with the Clerk of the Board of Supervisors of Kings County, pursuant to Water Code Section 51040, and is annexed as Attachment 2. A majority of the works identified in the 1984 Plan of Reclamation have been completed.

2. Commissioners Responsibilities

The Cross Creek Flood Control District Board of Directors petitioned the Kings County Board of Supervisors for the appointment of three valuation assessment commissioners to prepare a 2017 Valuation Assessment Roll fixing upon the lands of the District an assessment valuation per acre for each parcel that would be in proportion to the benefits to be derived from the supplemental Reclamation Plan of the District (CWC Section 51320-15323).

The Valuation Assessment Roll, as prepared by the commissioners, is required to conform with CWC Section 51324, that includes the following:

- (a) A description of each parcel assessed by legal subdivisions, swamp-land surveys, or other boundaries sufficient to identify the same.
- (b) The number of acres in each parcel.
- (c) The names of the owners of each parcel, if known, and if unknown, that fact.



- Legend**
- Cross Creek Flood Control District (12,425 Ac.)
 - CCFCD Maintained Levee (14 mi.)
 - Canals
 - Tule River Canal
 - California Counties
 - Townships
 - Sections
 - Roads
 - Parcels

Cross Creek Flood Control District

Vicinity Map Plate 1



1 in = 3,000 ft

- (d) The assessment valuation per acre of each parcel assessed.
- (e) The total assessment valuations of each parcel, exclusive of improvements situated thereon. *(Proposition 218 requires land valuations with improvements.)*
- (f) A blank column for rate to be fixed as shown hereinafter. *(Blank on top page of Roll provided to enter Total Assessment.)*
- (g) A blank column for amount of assessment to be computed as shown hereinafter.

3. Proposition 218 Requirements

Section 4, Article XIID of the California Constitution, commonly referred to as Proposition 218, requires that the District assess each parcel in proportion to the benefits that parcel receives from the Corcoran Levee and the ongoing operation and maintenance thereof. Proposition 218 is a constitutional act and was enacted after the legislature enacted the California Water Code Section 51324. Therefore, the District is required to comply with the requirements of Proposition 218. Thus, when determining the proportional benefits of a parcel, the Valuation Assessment Commissioners are required to base the assessments on land value with improvements. In determining an assessment value for each parcel the assessment commissioners reviewed Kings County Assessment roll valuations, recent real estate sales, reasonable square foot replacement values for a valuation basis, adjustments for parcels with pre-Proposition 13 values, and developed values for parcels not covered in the County Assessment roll (e.g. City of Corcoran facilities, Schools and State of California prisons).

4. Flooding History of the Tulare Lakebed

The Tulare Lakebed area is a closed basin with no natural outlet for flood waters when the water surface is below the discharge elevation of the North Fork of the Kings River. In the early 1900's the formation of reclamation districts and the subsequent construction of levee systems minimized flooding in the Tulare Lakebed area to relatively specific regions within the interior of the lakebed. Further construction of flood control dams on the Kings, Kaweah, Tule, and Kern Rivers between 1954-62 offered additional protection from the severe flooding hazards previously experienced in the Tulare Lakebed and surrounding areas.

Extensive flooding was minimized until 1969 when the 6-Station Precipitation Index for the Tulare Lake Hydrologic Region recorded the wettest precipitation year of the century which produced severe winter storms and snow melt runoff causing serious flood flows into the Tulare Lakebed, threatening the community and rural areas of Corcoran. A last minute flood fight involving construction of levees by the U.S. Army


Corps of Engineers and local landowners prevented flooding of outlying areas of Corcoran. Flooding that occurred within the District boundaries in 1969 resulted from Cross Creek levee breaches and from the record breaking inflow to Tulare Lakebed during the winter and spring of 1969. The southeast bank of the Cross Creek levee was breached in February 1969 at two locations between State Highway 43 and the Burlington and Santa Fe Railroad, North of the current District boundary. It was reported "Cross Creek breaks have spewed flood waters over an area on an average of about two miles wide and eight miles long, extending to the Tule River four miles South of Corcoran. At its closest point of contact the Cross Creek flood came within a mile of Corcoran City limits at the western boundary of the Corcoran Airport. The maximum mean daily flow in Cross Creek of 4,030 cfs occurred on February 27, 1969" (Corcoran Journal, March 6, 1969). The Flooding in Tulare Lakebed October 5, 1969 is shown on an aerial photograph, included as Plate 2, page 5.

Precipitation during 1983 was significant and the southern Sierra Nevada Mountains Snow Water Content, the largest ever recorded, again threatened serious flood flows into Tulare Lakebed. The levees which had been built on private farm land during 1969 to protect the community and rural areas of Corcoran had since been removed. The anticipated snow melt runoff endangered the area if a levee reconstruction project was not undertaken. The Corps of Engineers expressed a willingness to help protect the community, if local interests assumed full responsibility for maintaining the levees in the future. The Cross Creek Flood Control District was formed to maintain the Corcoran Levee constructed by the Corps of Engineers in 1983.

The flood season of 1982-83 was the culmination of the six wettest years of record in the Tulare Lake Hydrologic Region. Despite diversion of over 850,000 acre feet of water, that would have otherwise reached the Tulare Lakebed, by pumping the flows of the Kaweah and Tule Rivers into the Friant-Kern Canal, with diversions into the California Aqueduct at the Kern River Intertie, the discharge to the Tulare Lakebed was about 880,000 acre-feet that flooded 82,000 acres. See Flooding in Tulare Lake July 23, 1983, Plate 3, page 6. The peak storage in the Tulare Lakebed area occurred on July 13, 1983 with a maximum water surface elevation close to the Tulare Lakebed elevation that occurred in 1969. As noted above, the extraordinary efforts of the Army Corps of Engineers, Cross Creek Flood Control District, Kings County and California Conservation Corps personnel with the construction of the Corcoran Levee along the East Branch Cross Creek levee protected the City of Corcoran and lands of the Cross Creek Flood Control District.

FLOODING IN TULARE LAKE OCTOBER 5, 1969


THE AERIAL SURVEY UNIT OF
United Aerial Survey Tulare, California



Scale of Miles

0 1 2 3 4 5 6





SCALE OF MILES
0 1 2 3 4 5 6
6

5. 1983 Levee Construction and Rehabilitation Efforts

The flood control actions taken by the Corps of Engineers during 1983 involved raising the East levee of the East Branch of Cross Creek from Whitley Avenue to the Tule River and raising the North bank of the Tule River from the East Branch of Cross Creek to the East Line of Section 2, T. 22 S., R. 22 E., MDB&M. The levee was then extended northerly to the northeast corner of said Section 2, T. 22 S., R. 22 E., MDB&M. All levees were raised to an elevation which was consistent with the 1983 flood control elevation datum.

At certain locations the levee alignment overlaid soils that contained sand lenses of varying grain sizes. As the Tulare Lakebed flood elevation began to rise during the spring of 1983, extensive seepage problems became evident adjacent to the recently constructed levee. Due to the seepage and associated levee sloughing local landowners brought in additional material to increase the width of the East levee of the East Branch of Cross Creek from Paris Avenue to the Tule River and along the northerly bank of the Tule River for one mile East of the East Branch Cross Creek. In the worst seepage area, Section 4, T. 22 S., R. 22 E., MDB&M southerly of Quebec Avenue, an interceptor drain line was also installed for ¼ mile to control the excessive seepage and reduce the sloughing of the existing levee.

Northwesterly winds during the spring and summer of 1983 caused severe erosion of 2½ miles of the East levee along the East Branch of Cross Creek northerly of the Tule River. Plastic sheeting, installed to minimize the erosion, rapidly deteriorated under the worsening wind conditions. Local landowners, under the direction of the Cross Creek Flood Control District, placed a barrier of straw bales along the water face of the levee for approximately 2½ miles northerly of the Tule River where heavy erosion was occurring. This temporary measure was successful in minimizing additional erosion when the Tulare Lakebed flood waters were at peak elevation in mid-July.

6. Cross Creek Flood Control District

- 6.1 Soils.** The soils of the Cross Creek Flood Control District consist primarily of the Hacienda and Tulare Series. Other than these two predominant soil series, there are small areas that have soil of the Rossi and Chino Series. The Commissioners do not believe that the range of soil classifications within the District creates any significant difference in the benefits received by the respective parcels from the Corcoran Levee. The soils are generally saline alkali with a 30 – 50% percentage of clay, and a mixture of silt and sand layers interspersed in the surface soils from the historic and variable winter and spring flood flows into the Tulare Lakebed.

6.2 Topography. The District is in the northeast portion of the old Tulare Lake. Attached as Plate 4, page 8 is a topographic map showing the current land surface contours of the District. The land surface slopes to the southwest, and the natural ground elevation within the District varies from a low elevation of approximately 173 feet (NAVD 88 Datum) at the southwest corner of the District to an elevation of 194 feet in the northeast corner of the District, near the juncture of State Highway 43 and the West Branch Lakeland Canal.

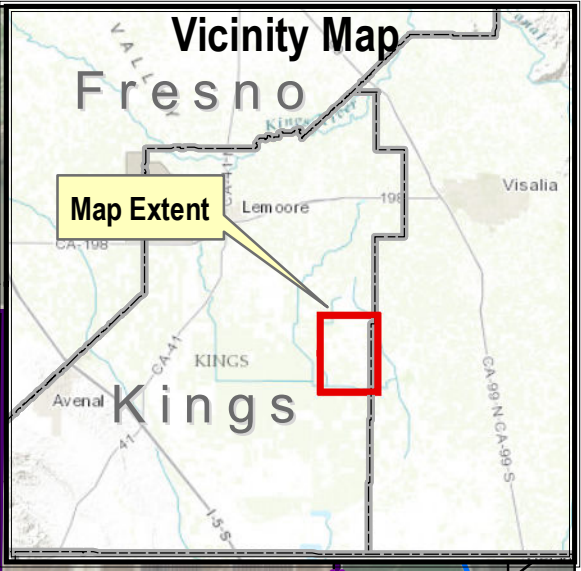
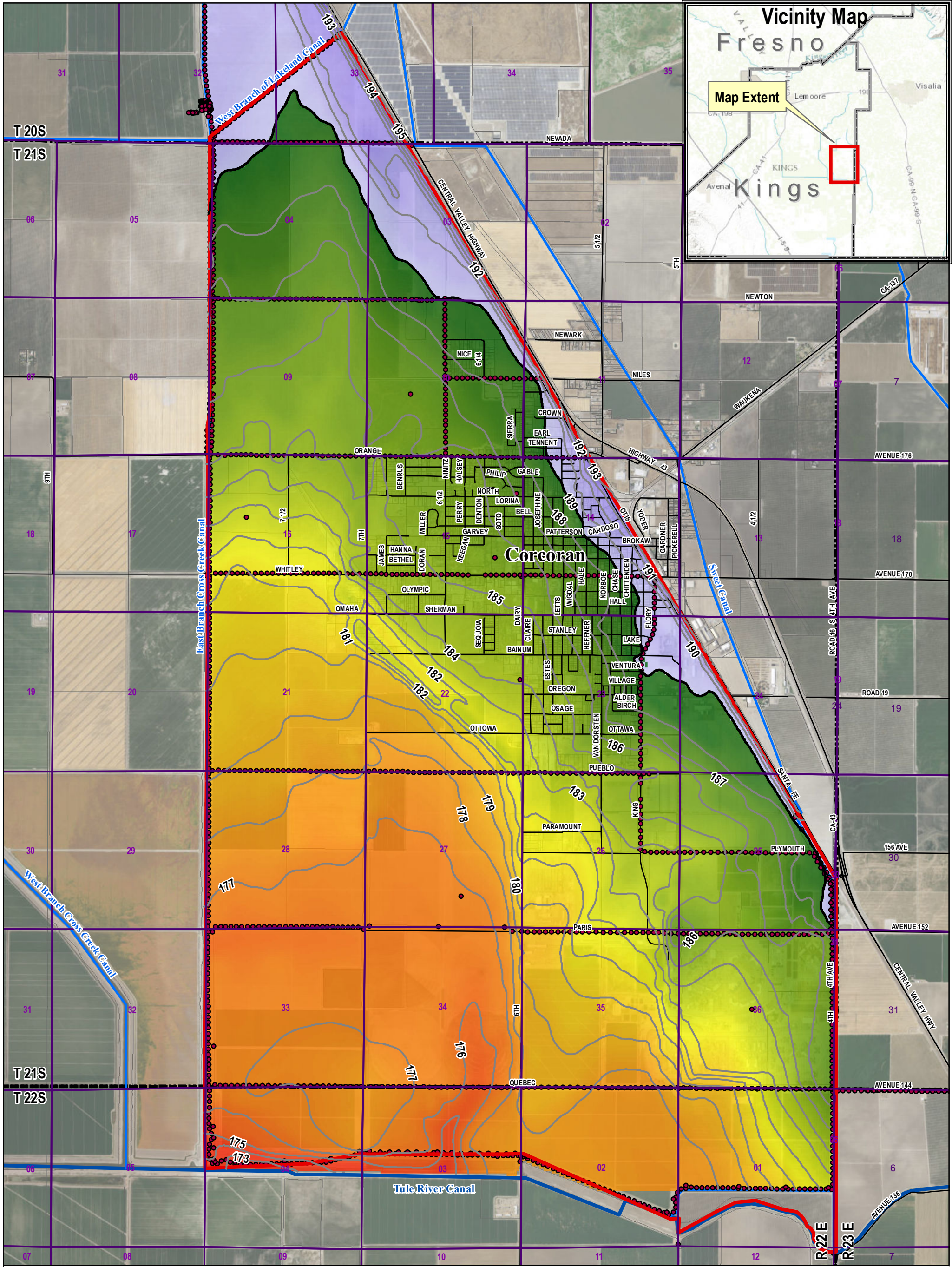
An 1876 map of Tulare County identified the easterly limit of Tulare Lake approximately one mile East of Highway 43 between Nevada Avenue and the Tule River, during which the City of Corcoran lands would have been flooded.

6.3 Land Use. Land use within the District includes agricultural, industrial, commercial, governmental, educational, residential and two California correctional facilities, (the California State Prison Corcoran and the California Substance Abuse Treatment Facility and State Prison). A Land Use map for the District is presented in Plate 5, page 10.

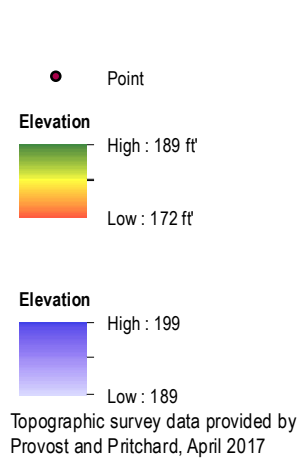
Agriculture is the predominate land use within the District involving approximately 8,300 acres and about 67 percent of the District lands. The principle crops include barley, wheat, alfalfa, cotton, tomatoes and nut trees. Nearly all of the City of Corcoran is a part of the Cross Creek Flood Control District.

Residential, commercial, governmental, educational and industrial land uses exist within the City of Corcoran and are also dispersed throughout the District and within the flood prone zones of Cross Creek and the Tulare Lakebed. The land uses set forth in the Assessment Role, annexed as Exhibit A, were obtained from the Kings County Assessors Office and are shown under the column headed "Land Use."

6.4 District Works. The District works include 14½ miles of earthen levees, named the "Corcoran Levee". The Corcoran Levee and related works begin at Highway 43 and the West Branch of the Lakeland Canal, South of the Burlington and Santa Fe Railroad in Section 33, T. 20 S., R. 22 E., MDB&M; thence, South along the East Branch Cross Creek to the Tule River; thence, easterly along the northerly bank of Tule River to the East line of Section 2, T. 22 S., R. 22 E., MDB&M; thence, North approximately



- Legend**
- Cross Creek Flood Control District (12,425 Ac.)
 - California Counties
 - Townships
 - Sections
 - Parcels
 - 1' Contours
 - 189' Contour
 - Tule River Canal
 - Canals
 - Roads










Cross Creek Flood Control District Topographic Map Plate 4































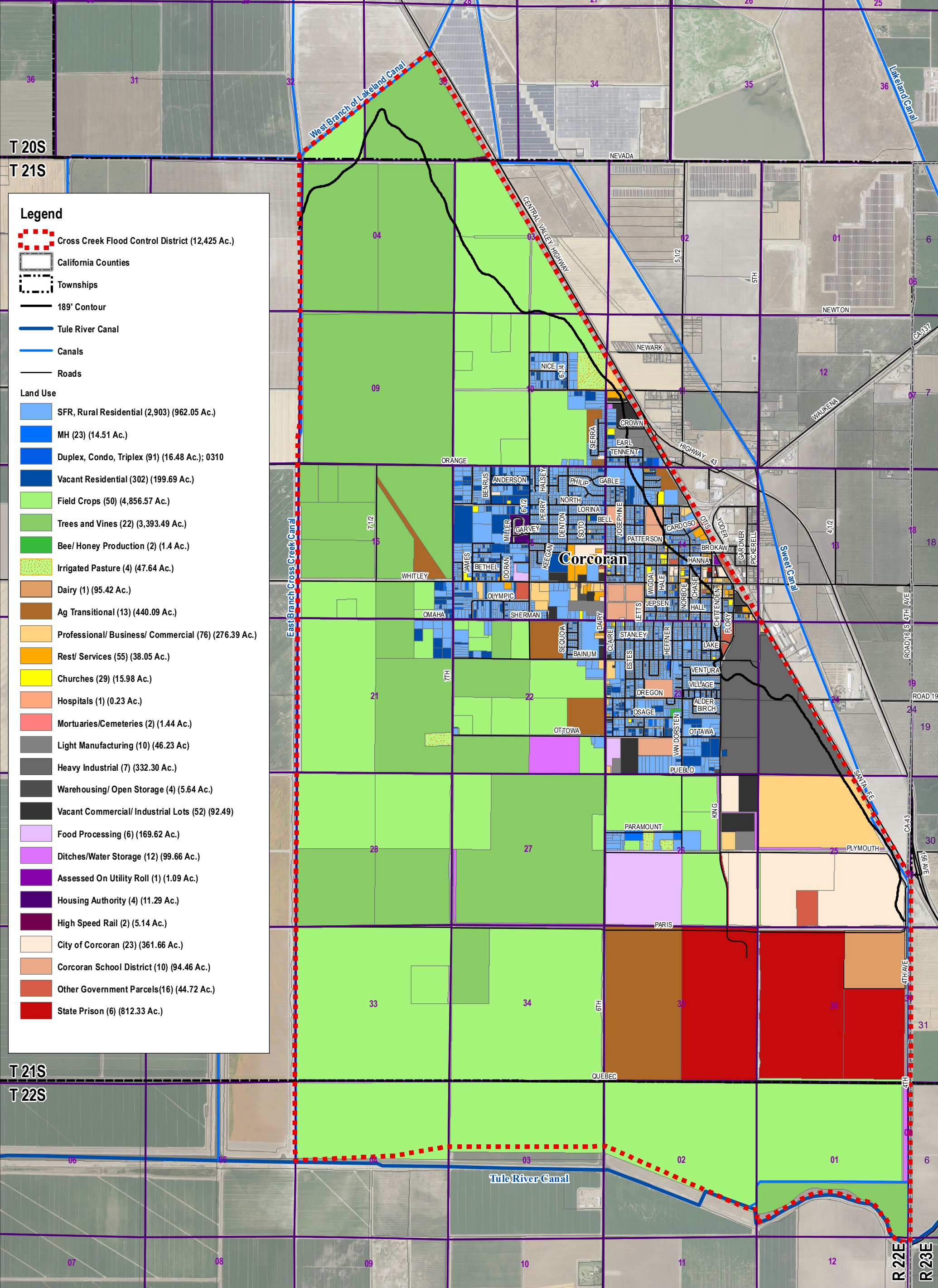
1 in = 3,000 ft

Legend

-  Cross Creek Flood Control District (12,425 Ac.)
-  California Counties
-  Townships
-  189' Contour
-  Tule River Canal
-  Canals
-  Roads

Land Use

-  SFR, Rural Residential (2,903) (962.05 Ac.)
-  MH (23) (14.51 Ac.)
-  Duplex, Condo, Triplex (91) (16.48 Ac.); 0310
-  Vacant Residential (302) (199.69 Ac.)
-  Field Crops (50) (4,856.57 Ac.)
-  Trees and Vines (22) (3,393.49 Ac.)
-  Bee/ Honey Production (2) (1.4 Ac.)
-  Irrigated Pasture (4) (47.64 Ac.)
-  Dairy (1) (95.42 Ac.)
-  Ag Transitional (13) (440.09 Ac.)
-  Professional/ Business/ Commercial (76) (276.39 Ac.)
-  Rest/ Services (55) (38.05 Ac.)
-  Churches (29) (15.98 Ac.)
-  Hospitals (1) (0.23 Ac.)
-  Mortuaries/Cemeteries (2) (1.44 Ac.)
-  Light Manufacturing (10) (46.23 Ac.)
-  Heavy Industrial (7) (332.30 Ac.)
-  Warehousing/ Open Storage (4) (5.64 Ac.)
-  Vacant Commercial/ Industrial Lots (52) (92.49)
-  Food Processing (6) (169.62 Ac.)
-  Ditches/Water Storage (12) (99.66 Ac.)
-  Assessed On Utility Roll (1) (1.09 Ac.)
-  Housing Authority (4) (11.29 Ac.)
-  High Speed Rail (2) (5.14 Ac.)
-  City of Corcoran (23) (361.66 Ac.)
-  Corcoran School District (10) (94.46 Ac.)
-  Other Government Parcels(16) (44.72 Ac.)
-  State Prison (6) (812.33 Ac.)



**Cross Creek
Flood Control District**
Land Use Map
Plate 5



1 in = 3,000 ft

900 feet and easterly along a levee North of the Tule River to the East line of Section 1, T. 22 S., R. 22 E., MDB&M at 4th Avenue; thence, North along 4th Avenue to its intersection with the berm of the Burlington and Santa Fe Railroad just South of Highway 43. The Corcoran Levee was constructed in 1983, and then raised, enlarged and increased in length in 2017 to protect the lands within the Cross Creek Flood Control District. The Corcoran Levee is shown on Plate 1, page 2. The works include all improvements and/or facilities installed to maintain the structural integrity of the Levee.

6.5 Existing Conditions. Recent District topographic surveys of the “Corcoran Levee” between 2015 and early 2017 determined the relative levee elevation had receded due to subsidence by approximately 2 feet. The District determined there was a need to raise the Levee elevation for the protection of the lands of the Cross Creek Flood Control District based on the snow pack in the Sierra Nevada Mountains and the potential for flooding. Current precipitation data shows the 2017 water year is one of the largest of record for the Southern Sierra Nevada Mountains.

A letter provided from Provost & Pritchard dated March 23, 2017, copy annexed in Attachment 3, states a Tulare Lakebed flood water surface elevation of 189 feet (NAVD 88) would impound approximately 1.1 million acre-feet of flood water. This is close to the historical inflow stored in Tulare Lakebed during 1969 and again in 1983 from the Kings, Kaweah, Tule and Kern Rivers, along with other minor streams. The District is reconstructing the Corcoran Levee to elevation 192 feet (NAV88), to allow a maximum flood surface water elevation of 189 feet in the Tulare Lakebed for storage of 1.1 million acre feet, and provide an additional 3 feet of freeboard for wave runup from wind, for the protection of the lands within the Cross Creek Flood Control District.

The Corps of Engineers conducts a Routine Inspection (RI) of the Corcoran Levee system biennially. The District responded to inspection reports and is currently in compliance with the Corps of Engineers Public Law 84-99 requirements. The District Supplemental Reclamation Plan included the removal of all Corcoran Levee encroachment issues, repair of noted levee erosion and construction of the increased levee embankment to elevation 192.0 feet (NAV88).

6.6 Operation and Maintenance. The Cross Creek Flood Control District is responsible for the maintenance of 14½ miles of the Corcoran Levee and related works.

Due to the sandy soil underlying the East Branch Cross Creek levee, seepage and associated levee sloughing required the installation in 1983 of an interceptor drain which allowed the transfer and discharge of seepage water for a portion of the levee between Quebec Avenue and the Tule River. Additional subsurface drainage systems and drainage ditches have been installed and are maintained and operated by landowners at or near the downstream toe of the District side of the Corcoran Levee. They extend from Whitley Avenue on the East side of the East Branch Cross Creek levee South to the Tule River, and then East approximately three miles to 5th Avenue. These drainage systems allow the transfer and discharge of seepage water into adjacent farmer owned field drainage ditches.

The Cross Creek Flood Control District is updating a District Handbook summarizing general information about the District. It lists local, state, and federal emergency services contact information, and describes ongoing operation and maintenance practices for implementation during non-flood periods, addressing farming activity encroachments, weed abatement, rodent control, and other procedures to maintain the ongoing integrity of the Corcoran Levee. The proposed operation and maintenance procedures for flood control periods are also addressed.

7. Commissioners' Findings & Benefit Zones

The lands of the Cross Creek Flood Control District are subject to flooding from Cross Creek flood flows on the North and the Tulare Lakebed floodwaters on the West and South. The Commissioners have reviewed in detail the 1984 Valuation Assessment Report prepared for the Cross Creek Flood Control District, and evaluated the current condition of the Corcoran Levee, along with the proposed completion of the Supplemental Reclamation Plan (Plan).

As stated in the 1984 Report,

The easterly levee of the East Branch Cross Creek and northerly levee of the Tule River protect the lands of the District from Tulare Lakebed flood waters. Such flood waters created an extreme threat to the lands of the District in 1969 and in 1983, twice since the completion of flood control reservoirs on the major streams tributary to Tulare Lake. Pine Flat Reservoir on Kings River and Isabella Reservoir on Kern River were placed in operation in 1954, Success Reservoir on Tule River in 1961 and

Terminus Reservoir on Kaweah River in 1962. ... In 1983, these flood experiences, together with accumulation of a record snow pack, prompted the construction of the easterly bank of East Branch Cross Creek and the northerly bank Tule River levee system ... by the Corps of Engineers.

The assessment commissioners in 1984 allocated a separate percentage of benefit to the lands westerly of 7th Avenue and below the Tulare Lakebed flood water elevation due to the 1969 flood flows from the Cross Creek channel below State Highway 43, however, in 1986 the District detached the lands North of the West Branch of the Lakeland Canal from the District. In accordance with District actions, Commissioners have determined maintenance of the West Branch of the Lakeland Canal levees continues to provide Cross Creek flood flow protection to the lands North of Nevada Avenue and for the lands in Section 4, T. 21 S., R. 22 E., MDB&M.

Based on the 1969 and 1983 flood conditions and the flood threat of 2017, the commissioners have determined all lands within the Cross Creek Flood Control District have a special benefit from the Supplemental Reclamation Plan (Plan) which will strengthen and raise the Corcoran Levees to elevation 192 feet (NAVD88) protecting District lands from a maximum Tulare Lakebed floodwaters elevation of 189 feet.

The Commissioners have determined the following special benefit assessment zones:

7.1 Zone 1. Those parcels that are protected from Cross Creek flood flows below the West Branch of the Lakeland Canal to Nevada Avenue and including Section 4, T. 21 S., R. 22 E., MDB&M were determined to receive seventy percent (70%) benefit from the Plan.

7.2 Zone 2. Those parcels that are protected by the highest portion of the Corcoran Levee (natural ground to levee crown), based upon the average elevation of the parcels, located adjacent to the intersection of the East Branch of Cross Creek and the Tule River North bank. In 1969 and 1983 seepage concerns arose in this area indicating an increased flood risk potential. The levee height and hydraulic pressure decreases as the levees extends both to the North and the East. Because of this risk, the Commissioners determined the lands below elevation 183 feet (NAVD 88) (an approximate 10.4 square mile area) receive one-hundred percent (100%) benefit from the Plan.

7.3 Zone 3. Those parcels that are protected by the monitoring of levee seepage, and for which mitigation measures will quickly be implemented,

have the potential, yet reduced risk, of flooding in the District. The Commissioners determined the parcels with an average elevation between elevations 183 feet and 187 feet (NAVD 88), outside of Zone 1 (an approximate 4.3 square mile area) receive seventy-five percent (75%) benefit from the Plan.

7.4 Zone 4. Those parcels that are protected, but have a lesser flood risk due to the elevation of the land. The Commissioners determined the parcels with an average elevation between elevation 187 feet and 189 feet (NAVD 88) , the maximum anticipated Tulare Lakebed flood water elevation, receive fifty-five percent (55%) benefit from the Plan.

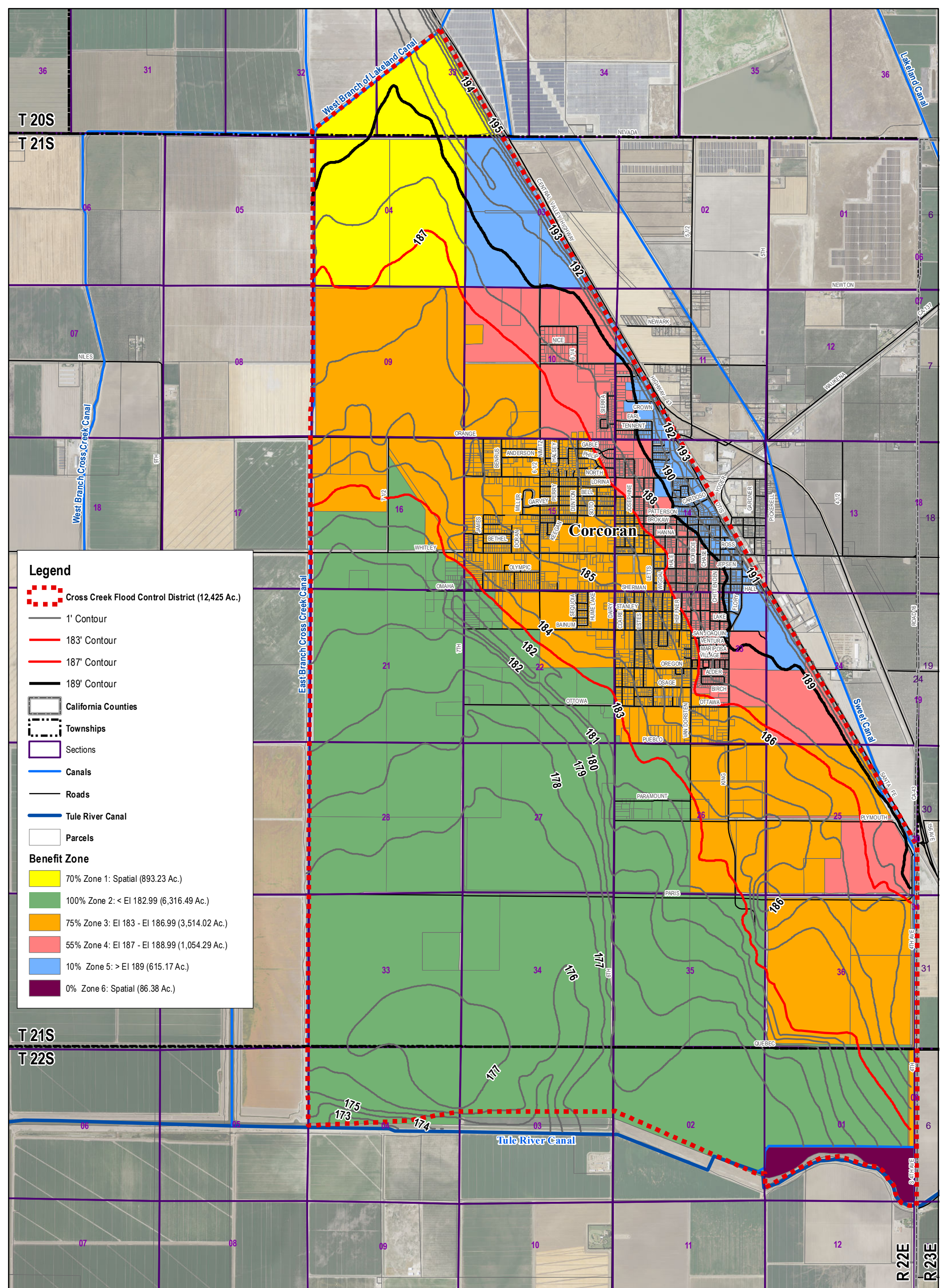
7.5 Zone 5. Those parcels above average elevation 189 feet (NAVD 88), but still protected, have an even smaller flood risk since their elevation is above the maximum anticipated Tulare Lakebed flood water elevation. Nevertheless, they would be protected if the flood water surface elevation rises another 2 feet. The Commissioners assigned these parcels a ten percent (10%) benefit from the Plan.

7.6 Zone 6. This zone includes one parcel in Section 1, T. 22 S., R. 22 S., MDB&M north of the Tule River but south of the Corcoran Levee. It does not receive any flood protection, and the Commissioners assigned this parcel a zero (0%) benefit from the Plan.

The Benefit Zones, as described above, are shown on Plate 6, page 15.

8. Commissioners Valuation Analysis

The commissioners have followed the guidelines outlined in Sections 2 and 3 in determining an assessment valuation per acre for each parcel. For consistency of valuation for the land within the District, the commissioners reviewed the Kings County Assessor valuation and recent real estate sales and reasonable construction replacement values as a basis for the valuation. In some instances the Kings County Assessor valuation for a parcel includes tax exemptions or other exemptions. The exemptions were not used in determining an assessment valuation for each parcel. Pre-Proposition 13 values are included in the Kings County Assessor valuation, but during value determination for each parcel, the following guidelines were applied:



Cross Creek Flood Control District Benefit Zones

Plate 6



1 in = 3,000 ft

- Each single family residential parcel was given a floor valuation of \$75,000, with \$95/sf utilized for improvements for all parcels above \$75,000.
- Each multi-family residential unit has a valuation of \$50,000 per unit, which includes a duplex, condominium, and triplex.
- Church properties were assigned a reasonable valuation based on the size of the facility in comparison to the Kings County Assessor land value and structural value for each parcel.
- The City of Corcoran facilities valuations were provided by the City of Corcoran. City parcels not provided specific valuations were evaluated using the guidelines of this report.
- The City of Corcoran Joint Unified School District provided valuations in the amount of \$100,000,000. This was based on a recent appraisal.
- The State of California, Department of Corrections Corcoran Prison facilities were given a total valuation of \$1,000,000,000. This value only includes the portion of the facility with prison improvements, any other properties owned were valued based upon the guidelines appropriate to those parcels. The \$1,000,000,000 value was equitably split between these parcels based on a proportionate amount of improvements on each parcel.
- Open ground agricultural parcels, with annual crops, were given a valuation of \$8,500 per acre.
- Permanent crop agricultural parcels, were given a valuation of \$20,000 per acre, which includes the value of the infrastructure and permanent crops that may be damaged during a flood event.
- The Corcoran Airport is one parcel and was given a value of \$250,000 for the runway and associated buildings (10 acres). The farmland adjacent to the airport is a separate parcel and it was valued based on agriculture parcels.
- Commercial and industrial parcels were valued based on the Kings County Assessor valuation. The Assessor records account for structural and property improvements at each of these parcels. Utilizing an average for the wide range of improvements per these parcels was not practical.
- Open lots for residential homes, that have no building, were valued at \$10,000 per lot, or \$10,000 per acre when the lot exceeded 1 acre.
- Open lots for commercial, industrial, or professional were valued at \$20,000 per lot, or \$20,000 per acre when the lot exceeded 1 acre.
- APN 044-110-078 is a large food processing facility on a 155.13 acre parcel. The food processing facility is valued by the Kings County Assessor's Office at \$74,873,308. Approximately 55 of those acres are used for agricultural production. The combined acreage was valued using the guidelines of this report for agricultural acreage and the assessor's office valuation for the food processing facility.
- APN 044-110-080 is a 521.24 acre agricultural parcel with a large building structure complex on 6 of those acres valued at \$7,171,461 by the Kings County Assessor's Office. The combined acreage was valued using the guidelines of this report for

agricultural acreage and using the assessor's office valuation for the 6 acre building structure.

9. Computation of Assessment

The assessment for each parcel within the Cross Creek Flood Control District is computed utilizing the value of each parcel (determined as outlined in Section 8) along with the benefit zone the parcel is located (determined as outlined in Section 7).

Following are the equations used for determining the assessment:

1. Value of Parcel X Benefit Zone Percentage = Weighted Parcel Value
2. Weighted Parcel Value / Sum of all Weighted Parcel Values = Assessment Valuation Benefit Percent
3. Assessment Valuation Benefit Percent X Total Assessment = Parcel Assessed Value

10. Assessment Roll

The Cross Creek Flood Control District Assessment Roll, annexed hereto as Exhibit A, was prepared in conformance with California Water Code Section 51324, and the requirements of Proposition 218. The Assessment Roll includes the assessor parcel number, the owner name and address, the Section, Township, and Range, the Land Use Code (as provided by the Kings County Assessor's office), the area in acres for each parcel, the average elevation for each parcel as determined from the contours generated from the topographic survey, the parcel valuation, the benefit zone within which the majority of any one parcel is located, the benefit zone percentage, the calculated weighted property value, and the calculated assessment valuation benefit percent. This Assessment Roll is respectfully submitted by the Cross Creek Flood Control District Commissioners for the approval of the Kings County Board of Supervisors.

ATTACHMENT 1

**Kings County Board of Supervisors Resolution 83-48,
May 24, 1983, formation of
Cross Creek Flood Control District**

BEFORE THE BOARD OF SUPERVISORS
COUNTY OF KINGS, STATE OF CALIFORNIA

IN THE MATTER OF THE FORMATION OF)
THE CROSS CREEK FLOOD CONTROL)
DISTRICT)

RESOLUTION NO. 83-48

Re: Cross Creek FCD

WHEREAS, there exists in Kings County, at various locations, flooding and the threat of flooding, due to heavier than normal winter rains and the potential for heavy snow melt run off; and

WHEREAS, land owners around the City of Corcoran have petitioned this Board pursuant to stats. 1931 Chp. 641 pg. 1369 (Flood Control and Flood Water Conservation District Act) to form a flood control district for the purpose of maintaining certain levees to protect land and improvements from flood water; and

WHEREAS, since flooding conditions occur periodically, continued maintenance and repair of the levees will reduce the cost of levee reconstruction whenever flood conditions exist; and

WHEREAS, this Board has reviewed the petition and found that at least ten (10) property owners have signed the petition and that the petitioners represent \$5,419,139 of the \$21,577,124 total assessed value of the land in the proposed district, or 25.12 percent, which is more than the 25 percent required by the Act and that other conditions authorizing formation have been set forth in the petition including designations of boundaries; and

WHEREAS, a notice of public hearing was mailed to each petitioner by U.S. Mail, first class postage prepaid, and notices were posted in at least three public places at the following locations in compliance with the Act:

1. Entrance of the Board of Supervisors Chamber, Kings County Government Center, Hanford, CA
2. Corcoran City Hall, 1033 Chittenden, Corcoran, CA
3. Corcoran Library, 1001 Chittenden, Corcoran, CA
4. Corcoran Veterans Hall, Hanna and Van Dorsten, Corcoran, CA; and

WHEREAS, this Board held the public hearing at the time and place indicated in the notice on May 24, 1983; and

WHEREAS, the formation of this district is an emergency as defined by the State EIR Guidelines, Section 15071(c), in that the purpose of the district is to provide facilities to prevent an emergency caused by rising flood water.

NOW, THEREFORE, BE IT RESOLVED as follows:

1. All matters contained above and in the petition comply with the requirements of the Act, and notice has been given as required by the Act.

2. That the formation is an emergency project and is Categorically Exempt from environmental review.
3. That "Cross Creek Flood Control District" is hereby formed as of this date, and its boundaries are described in Exhibit A attached to this resolution.

The foregoing Resolution was adopted upon a motion by Supervisor HAMMOND, seconded by Supervisors BROWN, at a regular meeting held May 24, 1983, by the following vote:

AYES: Supervisors HAMMOND, BROWN, FARUZZI, MEIRELLES, DAVIS
 NOES: Supervisors NONE
 ABSENT: Supervisors NONE

/s/ DOYLE DAVIS
 Chairman of the Board or Supervisors
 County of Kings, State of California

WITNESS, my hand and seal this 24th day of May, 1983.

/s/ ROSIE MARTINEZ
 Clerk of Said Board of Supervisors

Ao2/b10-11

STATE OF CALIFORNIA,) COUNTY OF KINGS)	ss.
I, ROSIE MARTINEZ, Clerk of the Board of Supervisors of said County and State, do hereby certify the foregoing to be a full, true and correct copy of the original thereof on file in my office.	
Witness my hand and Seal of said Board, this	<u>17th</u> day of <u>June</u> , 19 <u>83</u> .
	ROSIE MARTINEZ Clerk of the Board of Supervisors
By <u>Barbara Wilson</u>	Deputy Clerk

EXHIBIT NO. "A"

LEGAL DESCRIPTION OF THE CROSS-CREEK FLOOD CONTROL DISTRICT

April 20, 1983

BEGINNING at the intersection of the East branch of Cross-Creek and the Tule River, a point on the West line of Section 4, T. 22 S., R. 22 E., M.D.B. & M.,

THENCE, Northerly approximately 9 miles, more or less, along said East branch of Cross-Creek to its intersection with the East line of Section 20, T. 20 S., R. 22 E., said East line is also the center line of State Highway 43,


THENCE, Southerly along the East line of said Section 20 and the East line of Section 29 to its intersection with the West right of way line of the A. T. and S. F. Railroad,

THENCE, Southeasterly along the west line of said railroad right of way to its intersection with the Kings County line.

THENCE, Southerly along said County line to its intersection with the Tule River,

THENCE, Westerly, 4 miles more or less, along said Tule River to its intersection with the West line of Section 4, T. 22 S., R. 22 E., M.D.B. & M. The Point of Beginning.

APPROVED:


Kings County Surveyor's Office

DATE:

4/22/83

201/2

ATTACHMENT 2

Plan of Reclamation for the Cross Creek Flood Control District, January 1984

Plan of Reclamation for the
Cross Creek Flood Control District

January 1984

Filed with the Clerk of the Board of
Supervisors of Kings County
Pursuant to Water Code Section 51040

Joseph B. Summers
Civil Engineer, Inc.
Hanford, California

Plan of Reclamation for the
Cross Creek Flood Control District

January 1984

HISTORY

The Tulare Lake area is a closed basin with no natural outlet for flood waters when the water surface is below the spill elevation into the North Fork of the Kings River. In the early 1900's, the formation of reclamation districts and the subsequent construction of levee systems minimized flooding in the Tulare Lake area to relatively specific areas within the interior of the lake bed. Further construction of flood control dams on the Kings, Kaweah, Tule, and Kern rivers between 1954-62 offered additional protection from the severe flooding hazards previously experienced in Tulare Lake and surrounding areas.

Extensive flooding was minimized until 1969, the second wettest year of the century, when severe winter storms and snow melt runoff caused serious flooding, threatening the community and rural areas of Corcoran. A last minute flood fight involving construction of levees by the U.S. Army Corps of Engineers and local landowners prevented flooding outlying areas of Corcoran.

Precipitation during 1983, the wettest year of the century, again caused serious flooding. The levees which had been built on private farm land during 1969 to protect the community and rural areas of Corcoran had since been removed. Anticipated snow melt runoff threatened the area if a levee reconstruction project was not undertaken. The Corps of Engineers expressed a willingness to help protect the community if local interests assumed full responsibility for maintaining the levees in the future. Following the prescribed legal procedures the Cross Creek Flood Control District was organized in the spring of 1983 to maintain the new levees. The Cross Creek Flood Control District encompasses

approximately 14,000 acres. The official map of the District, as approved by the Board of Supervisors of Kings County, is attached as Plate 1.

1983 LEVEE CONSTRUCTION AND REHABILITATION EFFORTS

The flood fight actions taken by the Corps of Engineers during 1983 involved the raising of the easterly levee of the East Branch of Cross Creek from Whitley Avenue to the Tule River and raising the northerly bank of the Tule River from the East Branch of Cross Creek to the East Line of Section 2, T. 22 S., R. 22 E., MDB&M. This levee was then extended northerly to the Northeast Corner of said Section 2. All levees were raised to an elevation of 195.0 feet above sea level, which was consistent with the other flood control levees in the basin.

At some locations the levee alinement overlies soils containing sand lenses of varying grain sizes. As the lake elevation began to rise during the spring of 1983, extensive seepage problems became evident adjacent to the recently raised levees. Due to this seepage and associated levee sloughing local landowners brought in additional material to increase the width of the east levee of the East Branch of Cross Creek from Paris Avenue to the Tule River and along the northerly bank of the Tule River for one mile east of Cross Creek. In the worst seepage area in Section 4, southerly of Quebec Avenue, an interceptor tile line was also installed for $\frac{1}{4}$ mile to control the excessive seepage and reduce the sloughing of the existing levee.

Northwesterly winds during the spring and summer caused severe erosion to $2\frac{1}{2}$ miles of the levee along Cross Creek northerly of the Tule River. Plastic sheeting, installed to minimize the erosion, rapidly deteriorated under the

worsening wind conditions. Local landowners, under the direction of the Cross Creek Flood Control District, placed a barrier of straw bales along the water face of the levee for approximately 2½ miles northerly of the Tule River where the heavy erosion was occurring. This temporary measure was successful in minimizing additional erosion when the lake was at its peak elevation in mid July.

The 1983 flood fight costs of the Cross Creek Flood Control District are summarized in Table I.

PROPOSED FUTURE WORK

The Cross Creek Flood Control District protects the community and rural areas of Corcoran from flood waters in Cross Creek as well as the threat of rising flood waters in Tulare Lake. Maintenance of the easterly Cross Creek levee from Highway 43 to Orange Avenue will be required in the future to prevent the failure of the existing Cross Creek system. Failure of this levee could result in sheet flooding into the community. The wind eroded easterly levee of the East Branch of Cross Creek will require rehabilitation and repair from the Northwest Corner of Section 28, T. 21 S., R. 22 E., MDB&M to the Tule River. General levee rehabilitation is also required on the northerly bank of the Tule River from the East Branch of Cross Creek to Dairy Avenue.

Additional interceptor lines should be installed to mitigate the seepage problems experienced when Tulare Lake flood water is contiguous to the District levees. It is recommended that interceptor lines be installed for the remaining 3½ miles from Whitley Avenue to the Tule River and for the 2 miles along the Tule River between the East Branch of Cross Creek and Dairy Avenue. Interceptor

lines installed in these locations would minimize the seepage problems experienced during the 1983 flood.

Included in Table II are estimated costs for the proposed future work described.

In addition to the work described above, the District will need to acquire appropriate rights-of-way for the levees under their jurisdiction. Approximately 400 acres will be needed. Existing drainage facilities adjacent to the levees will be operated by the District as required during flood periods. Included in Table II are the estimated costs for these additional items.

OPERATION AND MAINTENANCE

There are approximately 13½ miles of levees within the project from Highway 43 to the Northeast Corner of Section 2, T. 22 S., R.22 E., MDB&M. The estimated annual operation and maintenance costs for a non-flood year are included in Table III. This reflects the future annual costs after the initial organization of the District.

Table I
Cross Creek Flood Control District
1983 Flood Fight Costs

<u>Item No.</u>	<u>Type of Work</u>	<u>Amount</u>
1.	Supervisory	\$ 16,000.
2.	Flood Fight Costs (Levee rehabilitation, interceptor tile installation, and erosion control measures)	<u>324,000.</u>
	Total 1983 Costs	\$340,000.

Table II
Estimated Future Costs

<u>Item No.</u>	<u>Work or Material</u>	<u>Quantity</u>	<u>Unit Price</u>	<u>Amount</u>
1.	Levee Rehabilitation Highway 43 to Orange Avenue	5 miles	\$15,000.	\$ 75,000.
2.	Levee Rehabilitation NW Corner Section 28, 21/22 to Dairy Avenue	30,000 C.Y.	\$ 5.00	150,000.
3.	Interceptor Line Installation	30,000 L.F. (Linear Feet)	\$ 4.00	120,000.
4.	Right-of-Way (Surveys, title work, etc.)	---	---	25,000.
5.	Right-of-way Acquisition	400 acres	\$ 250.	100,000.
6.	1984 Expenses of Existing Drainage Facilities		Lump Sum	30,000.
7.	Assessment Commissioners Costs			\$ <u>20,000.</u>
		Subtotal		520,000.
		25% Contingencies		<u>130,000.</u>
		Total Estimated Future Costs		\$ 650,000.

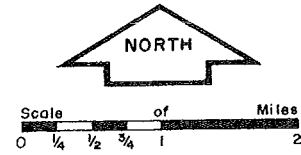
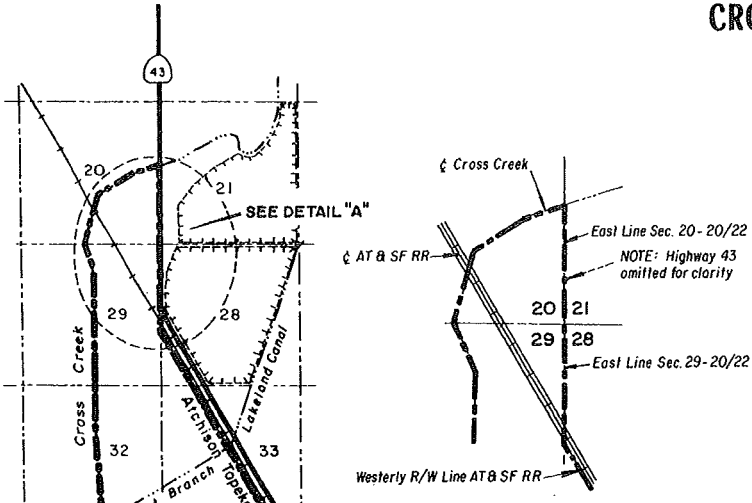
Table III
Estimated Annual Operations and Maintenance Costs

1.	Administration	\$ 10,000.
2.	Operation & Maintenance	<u>15,000.</u>
	Total Estimated Annual O & M Costs	\$ 25,000.

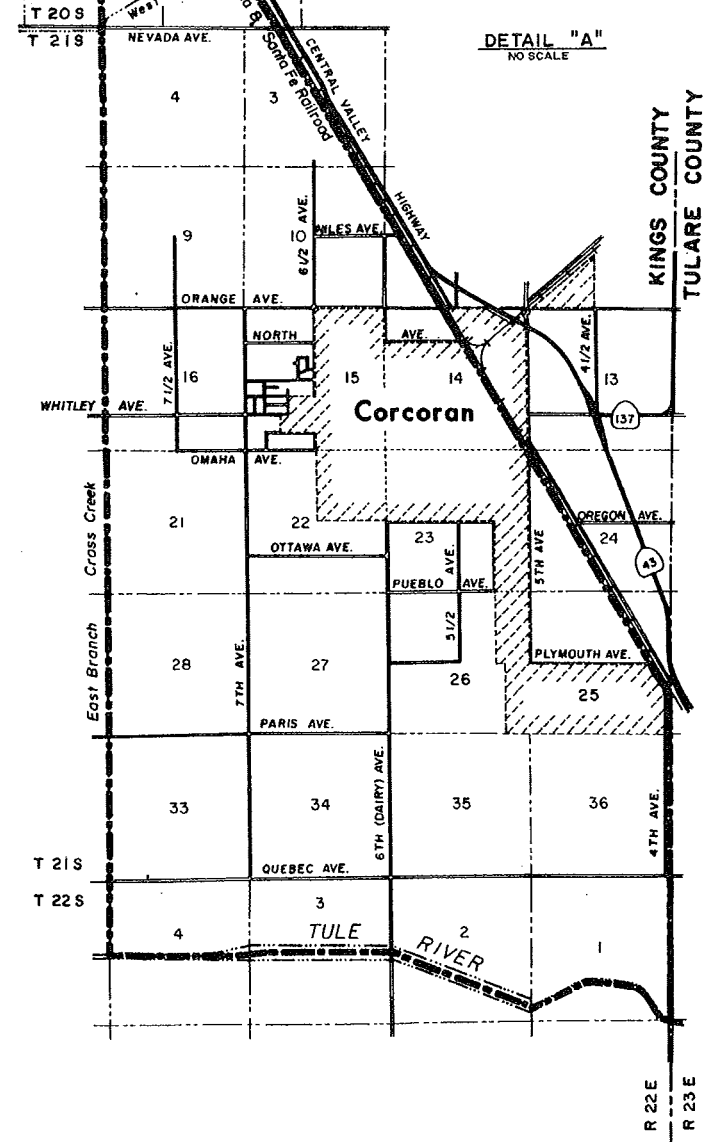
CROSS CREEK FLOOD CONTROL DISTRICT

KINGS COUNTY, CALIFORNIA

NOVEMBER 1983



DETAIL "A"
NO SCALE



JOSEPH B. SUMMERS
CIVIL ENGINEER, INC.
HANFORD CALIFORNIA

LEGEND

- CCFC District Boundary
- County Line
- Section Line
- State Highway
- County Road
- City Limit
- Railroad
- River
- Creek, Canal

ATTACHMENT 3

**Provost & Pritchard March 23, 2017 letter
regarding current capacity of Tulare Lakebed**



130 N. Garden Street
 Visalia, CA 93291-6362
 Tel: (559) 636-1166
 Fax: (559) 636-1177
 www.ppeng.com

March 23, 2017

Dustin Fuller
 Cross Creek Flood Control District
 1107 Norboe Ave.
 Corcoran, CA 93212

RE: Tulare Lake Capacity

Dear Mr. Fuller:

Provost & Pritchard is currently providing surveying support in the reconstruction of the levee around Corcoran for Cross Creek Flood Control District. In this operation, the top of the new levee will be constructed to an elevation of 192 feet in relation to the North American Vertical Datum of 1988 (NAVD88). This letter is in response to your query about the storage capacity of the Tulare Lake area, should the water surface in the area ever rise to an elevation of 189 feet (allowing 3 feet of freeboard at the new levee).

In 2014 and 2015 Provost & Pritchard performed topographic surveys of a large portion of the historic Tulare Lake bed, extending from Corcoran South to Tucson Avenue, North to Nevada Avenue, and West to the Cohn Levee (near the 22nd Avenue alignment).

Based on these surveys, the cumulative capacity of the included area at a water surface elevation of 189 feet (NAVD88) was calculated to be 1,131,430 acre feet.

It should be noted that in the event that water does reach a surface elevation of 189 feet, it would overtop the levees and roadways surrounding the included area in several places (e.g. South of Tucson Avenue and North of Nevada Avenue) though the extent water would reach and the resulting additional capacity is unknown to us at this time.

Respectfully,

Timothy M. Odom
 Professional Land Surveyor #PLS8468



ASSESSMENT ROLL

Exhibit A

Cross Creek Flood Control District		
land Use Index		
Land Use Code	Land Category	Description of Category
0100	A	SFR/ Rural Residential
0120		
0130		
0160		
0190		
0590		
0700		
0710		
1910		
1920		
1990		
3800		
0170		
0500		
1950		
1970		
0200	A-2	Duplex/Condo/Triplex
0210		
0220		
0300		
0310		
0600		
0900	A-3	Vacant Residential
0950		
0990		
1900		
1100	B	Field Corps
1110		
1150		
1190		
2921		
1590	B-1	Tress & Vines
1300	B-2	Irrigated Pasture
1310		
1350		
1390		
1700	B-3	Ag Tansitional
1790		
1800	B-4	Bee/Honey Production
1890		
2110	C	Dairy

Cross Creek Flood Control District		
land Use Index		
Land Use Code	Land Category	Description of Category
3100	D	Professional/Business/ Commercial
3110		
3120		
3200		
3300		
3400		
3500		
3510		
3600		
3710		
3790		
3900		
4600		
5300		
6100		
6200		
6400		
6490		
6600		
4100	E	Restruants/ Services
4190		
4200		
4290		
4400		
4410		
4450		
4500		
4810		
4900		
6300		
6500		
8100	E-1	Churches
8200	E-2	Hospitals
8400	E-3	Mortuaries/ Cemeteries
5100	F	Light Manufacturing
5200	F-1	Heavy Industry
5600	G	Warehousing
5710		
5900	H	Vacant Commercial/ Industrial Lots
3700		
5500	S	Food Processing
5510		
5590		

Cross Creek Flood Control District		
land Use Index		
Land Use Code	Land Category	Description of Category
9300 9390	S-1	Ditches/ Water Storage
9600	S-2	Assessed on Utility Roll
9900	S-3	Corcoran State Prision
9900	S-3	Corcoran School District
9900	S-3	Other Government Parcels
9900 9500	S-3	City of Corcoran
9910	S-4	Housing Authority
9920	S-5	High Speed Rail

Cross Creek Flood Control District

Assessment Roll

Total Assessment:		\$0														
LAND USE GROUP	APN	OWNER	S	T	R	LAND USE CODE	ACRES	Total Living Space	AVERAGE ELEVATION	PROPERTY VALUE	BENEFIT ZONE	BENEFIT ZONE %	WEIGHTED BENEFIT VALUE OF PROPERTY	PROPERTY ASSESSMENT BENEFIT %	ASSESSMENT AMOUNT	
A	03205003000	1165 GOLDEN EMPIRE TRUST	23	21	22	0100	0.15	1040	187.53	\$98,800	Zone 4	55%	\$54,340	0.0039%	\$0.00	
A	030011011000	2426 GOLDEN EMPIRE TRUST	15	21	22	0100	0.19	864	185.75	\$82,080	Zone 3	75%	\$61,560	0.0044%	\$0.00	
A	034310065000	ABDULLAH, AMIN	22	21	22	0100	0.17	1574	184.89	\$149,530	Zone 3	75%	\$112,148	0.0080%	\$0.00	
A	030092012000	ABILA, CRESPIN	14	21	22	0100	0.18	1282	191.23	\$121,790	Zone 5	10%	\$12,179	0.0009%	\$0.00	
A	030260027000	ABILA, CRESPIN & HELEN	14	21	22	0100	0.29	640	187.94	\$75,000	Zone 4	55%	\$41,250	0.0029%	\$0.00	
A	030303014000	ABILA, CRESPIN & HELEN H/W	15	21	22	0100	0.14	1354	185.35	\$128,630	Zone 3	75%	\$96,473	0.0069%	\$0.00	
A	032142014000	ABILA, CRESPIN & HELEN H/W 50%	23	21	22	0100	0.17	576	188.93	\$75,000	Zone 4	55%	\$41,250	0.0029%	\$0.00	
A	030092020000	ABILA, CRESPIN & HELEN H/W 50%	14	21	22	0120	0.16	638	190.58	\$75,000	Zone 5	10%	\$7,500	0.0005%	\$0.00	
A	034280030000	ABILA, CRESPIN & HELEN H/W 50%	15	21	22	0100	0.16	868	184.70	\$82,460	Zone 3	75%	\$61,845	0.0044%	\$0.00	
A	034131027000	ABILA, CRESPIN & HELEN H/W 50%	15	21	22	0100	0.10	924	184.37	\$87,780	Zone 3	75%	\$65,835	0.0047%	\$0.00	
A	032084007000	ABILA, CRESPIN & HELEN H/W 50%	14	21	22	0120	0.20	969	188.91	\$92,055	Zone 4	55%	\$50,630	0.0036%	\$0.00	
A	032141005000	ABILA, CRESPIN & HELEN H/W 50%	23	21	22	0120	0.18	976	188.77	\$92,720	Zone 4	55%	\$50,996	0.0036%	\$0.00	
A	034136027000	ABILA, CRESPIN & HELEN H/W 50%	15	21	22	0100	0.13	1076	184.55	\$102,220	Zone 3	75%	\$76,665	0.0055%	\$0.00	
A	030146001000	ABILA, CRESPIN & HELEN H/W 50%	14	21	22	0100	0.17	1100	187.08	\$104,500	Zone 4	55%	\$57,475	0.0041%	\$0.00	
A	030165005000	ABILA, CRESPIN & HELEN H/W 50%	14	21	22	0100	0.11	1101	189.54	\$104,595	Zone 5	10%	\$10,460	0.0007%	\$0.00	
A	030291009000	ABILA, CRESPIN & HELEN H/W 50%	15	21	22	0100	0.23	1152	187.54	\$109,440	Zone 4	55%	\$60,192	0.0043%	\$0.00	
A	030093015000	ABILA, CRESPIN & HELEN H/W 50%	14	21	22	0100	0.18	1160	189.63	\$110,200	Zone 5	10%	\$11,020	0.0008%	\$0.00	
A	032083004000	ABILA, CRESPIN & HELEN H/W 50%	14	21	22	0100	0.23	1707	188.92	\$162,165	Zone 4	55%	\$89,191	0.0063%	\$0.00	
A	032021005000	ABILA, CRESPIN & HELEN H/W 50%	14	21	22	0120	0.46	2082	186.99	\$197,790	Zone 3	75%	\$148,343	0.0106%	\$0.00	
A	032183008000	ABILA, CRESPIN & HELEN H/W 50%	23	21	22	0100	0.27	1286	186.07	\$122,170	Zone 3	75%	\$91,628	0.0065%	\$0.00	
A	030092023000	ABILA, CRESPIN 25%	14	21	22	0100	0.41	960	191.68	\$91,200	Zone 5	10%	\$9,120	0.0006%	\$0.00	
A	034110016000	ABILA, CRESPIN 33.33%	15	21	22	0100	0.12	432	186.01	\$75,000	Zone 3	75%	\$56,250	0.0040%	\$0.00	
A	032193010000	ABILA, CRESPIN 33.33%	23	21	22	0100	0.27	940	185.07	\$89,300	Zone 3	75%	\$66,975	0.0048%	\$0.00	
A	032240007000	ABILA, CRESPIN 33.33%	23	21	22	0100	1.00	1008	185.97	\$95,760	Zone 3	75%	\$71,820	0.0051%	\$0.00	
A	034134012000	ABILA, HELEN	15	21	22	0120	0.25	1152	185.02	\$109,440	Zone 3	75%	\$82,080	0.0058%	\$0.00	
A	032290015000	ABINA, ROBERT & GLORIA H/W	23	21	22	0100	0.18	962	186.64	\$91,390	Zone 3	75%	\$68,543	0.0049%	\$0.00	
A	030310037000	ABONCE, LUZ	15	21	22	0100	0.22	1300	186.01	\$123,500	Zone 3	75%	\$92,625	0.0066%	\$0.00	
A	032142018000	ACEVEDO, ASCENCION V & MARIA H/W	23	21	22	0100	0.17	1100	188.88	\$104,500	Zone 4	55%	\$57,475	0.0041%	\$0.00	
A	030123018000	ACEVEDO, FLORENTINO M & ANA C B P H/W	15	21	22	0100	0.29	1572	186.44	\$149,340	Zone 3	75%	\$112,005	0.0080%	\$0.00	
A	032230087000	ACEVEDO, JESUS G JR & GRISEY D H/W	23	21	22	0100	0.14	1427	187.80	\$135,565	Zone 4	55%	\$74,561	0.0053%	\$0.00	
A	032096013000	ACEVEDO, JESUS L & ALICIA G H/W	14	21	22	0100	0.13	1650	186.93	\$156,750	Zone 3	75%	\$117,563	0.0084%	\$0.00	
A	034310001000	ACEVEDO, JOSE 50%	22	21	22	0100	0.16	1655	184.98	\$157,225	Zone 3	75%	\$117,919	0.0084%	\$0.00	
A	030156007000	ACEVEDO, JUAN	14	21	22	0100	0.19	1572	187.49	\$149,340	Zone 4	55%	\$82,137	0.0058%	\$0.00	
A	032330011000	ACEVES, ALVARO R & MARIA E ANDRADE H/W	23	21	22	0100	0.09	1040	187.80	\$98,800	Zone 4	55%	\$54,340	0.0039%	\$0.00	
A	030131018000	ACEVES, MARIA N	15	21	22	0100	0.19	1320	185.48	\$125,400	Zone 3	75%	\$94,050	0.0067%	\$0.00	
A	030301010000	ACEVES, MIGUEL	15	21	22	0100	0.14	1047	185.45	\$99,465	Zone 3	75%	\$74,599	0.0053%	\$0.00	
A	032162012000	ACOSTA, ALBERT	23	21	22	0100	0.18	1050	189.10	\$99,750	Zone 5	10%	\$9,975	0.0007%	\$0.00	
A	030340044000	ADAM, SAM A	14	21	22	0100	0.14	1747	189.60	\$165,965	Zone 5	10%	\$16,597	0.0012%	\$0.00	
A	030021024000	ADAMS, RICHARD & GINGER H/W	15	21	22	0100	0.18	1196	186.14	\$113,620	Zone 3	75%	\$85,215	0.0061%	\$0.00	
A	034120021000	ADAMS, RICHARD C & GINGER L H/W	15	21	22	0100	0.93	1692	185.75	\$160,740	Zone 3	75%	\$120,555	0.0086%	\$0.00	
A	034051008000	ADAMSON, BOBBY & LYNETTE J H/W	11	21	22	0100	0.23	1203	188.91	\$114,285	Zone 4	55%	\$62,857	0.0045%	\$0.00	
A	030310026000	AGUILAR, ERNEST B	15	21	22	0100	0.16	1040	185.85	\$98,800	Zone 3	75%	\$74,100	0.0053%	\$0.00	
A	032350024000	AGUILAR, JANYLE V 50%	23	21	22	0100	0.14	1168	185.64	\$110,960	Zone 3	75%	\$83,220	0.0059%	\$0.00	
A	032074011000	AGUILAR, JOSE & MARIELLA H/W	14	21	22	0100	0.14	784	189.10	\$75,000	Zone 5	10%	\$7,500	0.0005%	\$0.00	
A	030340019000	AGUILAR, JUAN L & MARIA L L G H/W	14	21	22	0100	0.14	1361	190.32	\$129,295	Zone 5	10%	\$12,930	0.0009%	\$0.00	
A	030281029000	AGUILAR, KANE N & CRYSTAL H/W	15	21	22	0100	0.23	2080	186.83	\$197,600	Zone 3	75%	\$148,200	0.0106%	\$0.00	
A	034134020000	AGUILAR, NELLIE	15	21	22	0100	0.27	1120	184.75	\$106,400	Zone 3	75%	\$79,800	0.0057%	\$0.00	
A	032164010000	AGUILERA, FRANCISCO & MARTHA O H/W	23	21	22	0100	0.17	1059	188.99	\$100,605	Zone 4	55%	\$55,333	0.0039%	\$0.00	
A	032162010000	AGUIRRE, ANGELINA M 50%	23	21	22	0100	0.12	1985	188.97	\$188,575	Zone 4	55%	\$103,716	0.0074%	\$0.00	
A	032350007000	AGUIRRE, DIANE	23	21	22	0100	0.17	1336	186.07	\$126,920	Zone 3	75%	\$95,190	0.0068%	\$0.00	
A	030133010000	AGUIRRE, DOMINGO R	15	21	22	0100	0.19	988	185.93	\$93,860	Zone 3	75%	\$70,395	0.0050%	\$0.00	
A	032330005000	AGUIRRE, ERICA	23	21	22	0100	0.09	1364	187.29	\$129,580	Zone 4	55%	\$71,269	0.0051%	\$0.00	
A	030132017000	AGUIRRE, JUAN R ESTATE 50%	15	21	22	0100	0.19	960	185.71	\$91,200	Zone 3	75%	\$68,400	0.0049%	\$0.00	
A	034060044000	AGUIRRE, MANUEL	11	21	22	0100	0.96	1008	188.43	\$95,760	Zone 4	55%	\$52,668	0.0037%	\$0.00	
A	030091006000	AGUIRRE, MANUEL R & MARIA Y H/W JT	14	21	22	0100	0.17	2179	190.23	\$207,005	Zone 5	10%	\$20,701	0.0015%	\$0.00	
A	030162011000	AGUIRRE, OLIVIA P	14	21	22	0100	0.11	1237	190.62	\$117,515	Zone 5	10%	\$11,752	0.0008%	\$0.00	
A	030291007000	AGUIRRE-MAGANA, JUAN A & MONICA E H/W	15	21	22	0100	0.23	1152	187.53	\$109,440	Zone 4	55%	\$60,192	0.0043%	\$0.00	
A	034132003000	AHMED, JAMAL	15	21	22	0100	0.25	2478	184.89	\$235,410	Zone 3	75%	\$176,558	0.0126%	\$0.00	
A	032301001000	AIRINGTON, B B & J K FAM TRUST 50%	23	21	22	0100	0.17	1538	187.04	\$146,110	Zone 4	55%	\$80,361	0.0057%	\$0.00	
A	030292042000	AIRINGTON, BILLY B JR	15	21	22	0100	0.16	1166	186.54	\$110,770	Zone 3	75%	\$83,078	0.0059%	\$0.00	
A	032210012000	AKERS, WILLIE H	23	21	22	0100	0.34	1482	184.70	\$140,790	Zone 3	75%	\$105,593	0.0075%	\$0.00	
A	030301001000	ALANIZ, CARLOS JR	15	21	22	0100	0.14	1008	185.34	\$95,760	Zone 3	75%	\$71,820	0.0051%	\$0.00	
A	034310053000	ALANIZ, CARLOS JR & YESSSENIA M H/W	22	21	22	0100	0.21	2878	184.97	\$273,410	Zone 3	75%	\$205,058	0.0146%	\$0.00	
A	034120033000	ALANIZ, RAMON 33.33%	15	21	22	1910	6.69	960	185.29	\$91,200	Zone 3	75%	\$68,400	0.0049%	\$0.00	
A	032191024000	ALANIZ, SALVADOR & JOSEPHINE H/W JT	23	21	22	0100	0.18	1448	184.77	\$137,560	Zone 3	75%	\$103,170	0.0073%	\$0.00	
A	032313009000	ALANIZ, SALVADOR M & SALLY C H/W	23	21	22	0100	0.15	1120	188.43	\$106,400	Zone 4	55%	\$58,200	0.0042%	\$0.00	
A	032121006000	ALBERT, JOSEPH J & ELMA H/W JT	23	21	22	0100	0.17	1530	186.01	\$145,350	Zone 3	75%	\$109,013	0.0078%	\$0.00	
A	034051024000	ALBILA, CRESPIN 33%	11	21	22	0100	0.24	784	189.68	\$75,000	Zone 5	10%	\$7,500	0.0005%	\$0.00	
A	032081016000	ALBOR, MARIA E S	14	21	22	0100	0.11	1000	187.89	\$95,000	Zone 4	55%	\$52,250	0.0037%	\$0.00	
A	032254012000	ALCALA, ANTONIO JR & EUNICE H/W	23	21	22	0950	0.15	1344	184.54	\$127,680	Zone 3	75%	\$95,760	0.0068%	\$0.00	
A	030221002000	ALCANTAR, ESTELLA	14	21	22	0100	0.17	1176	187.37	\$111,720	Zone 4	55%	\$61,446	0.0044%	\$0.00	
A	030123020000	ALCANTAR, JUAN & ANTONIA H/W	15	21	22	0100	0.14	1344	186.35	\$127,680	Zone 3	75%	\$95,760	0.0068%	\$0.00	
A	032230084000	ALCANTAR, MARIBEL & DAMIAN W/H	23	21	22	0100	0.14	1585	187.85	\$150,575	Zone 4	55%	\$82,816	0.0059%	\$0.00	
A	034210014000	ALCOECER, JACINTO H 50%	22	21	22	0100	1.52	1179	183.49	\$112,005	Zone 3	75%	\$84,004	0.0060%	\$0.00	
A	030143006000	ALCORN, ROBERT M & CHRISTINE H H/W JT	14	21	22	0100	0.21	2069	187.11	\$196,555	Zone 4	55%	\$108,105	0.0077%	\$0.00	
A	032															

LAND USE GROUP	APN	OWNER	S	T	R	LAND USE CODE	ACRES	Total Living Space	AVERAGE ELEVATION	PROPERTY VALUE	BENEFIT ZONE	BENEFIT ZONE %	WEIGHTED BENEFIT VALUE OF PROPERTY	PROPERTY ASSESSMENT BENEFIT %	ASSESSMENT AMOUNT
A	032171015000	ALVARADO, ARTURO & MAGDALENA H/W	23	21	22	0100	0.18	1092	186.45	\$103,740	Zone 3	75%	\$77,805	0.0055%	\$0.00
A	032210071000	ALVARADO, ARTURO 50%	23	21	22	0100	0.17	1354	184.76	\$128,630	Zone 3	75%	\$96,473	0.0069%	\$0.00
A	032230069000	ALVARADO, ISMAEL & MINERVA N D H/W	23	21	22	0100	0.14	1233	187.24	\$117,135	Zone 4	55%	\$64,424	0.0046%	\$0.00
A	034190023000	ALVARADO, JOSE	23	21	22	0100	0.97	1052	185.74	\$99,940	Zone 3	75%	\$74,955	0.0053%	\$0.00
A	030292020000	ALVARADO, REYNALDO	15	21	22	0100	0.23	1632	187.39	\$155,040	Zone 4	55%	\$85,272	0.0061%	\$0.00
A	030032008000	ALVAREZ, ALFONSO & MARIA H/W	14	21	22	0100	0.30	1972	187.86	\$187,340	Zone 4	55%	\$103,037	0.0073%	\$0.00
A	032174006000	ALVAREZ, ARTURO L & JUANA H/W	23	21	22	0100	0.22	2185	187.34	\$207,575	Zone 4	55%	\$114,166	0.0081%	\$0.00
A	032094012000	ALVAREZ, AURELIANO & MARIA T H/W	14	21	22	0100	0.13	1017	187.76	\$96,615	Zone 4	55%	\$53,138	0.0038%	\$0.00
A	032230080000	ALVAREZ, FRANCISCO	23	21	22	0100	0.14	1138	187.77	\$108,110	Zone 4	55%	\$59,461	0.0042%	\$0.00
A	032230041000	ALVAREZ, FRANCISCO M JR & MIRIAM L H/W	23	21	22	0100	0.14	1012	188.57	\$96,140	Zone 4	55%	\$52,877	0.0038%	\$0.00
A	032143002000	ALVAREZ, GUADALUPE	23	21	22	0100	0.26	720	189.86	\$75,000	Zone 5	10%	\$7,500	0.0005%	\$0.00
A	032142019000	ALVAREZ, GUSTAVO	23	21	22	0100	0.18	756	188.90	\$75,000	Zone 4	55%	\$41,250	0.0029%	\$0.00
A	032260023000	ALVAREZ, IBETH A	23	21	22	0100	0.21	1296	184.59	\$123,120	Zone 3	75%	\$92,340	0.0066%	\$0.00
A	032322017000	ALVAREZ, JOSE	23	21	22	0100	0.14	1241	186.43	\$117,895	Zone 3	75%	\$88,421	0.0063%	\$0.00
A	030042029000	ALVAREZ, JOSE A & JOHANNA H/W	14	21	22	0100	0.16	1394	190.77	\$132,430	Zone 5	10%	\$13,243	0.0009%	\$0.00
A	030303001000	ALVAREZ, JOSE J & IRMA A H/W	15	21	22	0100	0.15	1270	185.54	\$120,650	Zone 3	75%	\$90,488	0.0064%	\$0.00
A	034300072000	ALVAREZ, JOSE M	10	21	22	0100	0.15	2570	188.18	\$244,150	Zone 4	55%	\$134,283	0.0096%	\$0.00
A	032191018000	ALVAREZ, LUIS	23	21	22	0100	0.18	1228	184.73	\$116,660	Zone 3	75%	\$87,495	0.0062%	\$0.00
A	030012020000	ALVAREZ, MANUEL R & SOCORRO FAMILY TRUST	15	21	22	0100	0.19	1436	185.76	\$136,420	Zone 3	75%	\$102,315	0.0073%	\$0.00
A	032161011000	ALVAREZ, MARIA DE JESUS	23	21	22	0100	0.15	816	188.90	\$77,520	Zone 4	55%	\$42,636	0.0030%	\$0.00
A	032210022000	ALVAREZ, MARIA G	23	21	22	0100	0.23	1796	184.62	\$170,620	Zone 3	75%	\$127,965	0.0091%	\$0.00
A	032280019000	ALVAREZ, MIGUEL A	23	21	22	0100	0.09	1125	185.04	\$106,875	Zone 3	75%	\$80,156	0.0057%	\$0.00
A	030124017000	ALVAREZ, MIGUEL A & MARIA PATINO H/W	15	21	22	0100	0.15	720	186.09	\$75,000	Zone 3	75%	\$56,250	0.0040%	\$0.00
A	034300035000	ALVAREZ, MIGUEL A & MARIA PATINO H/W	10	21	22	0100	0.14	2562	187.87	\$243,390	Zone 4	55%	\$133,865	0.0095%	\$0.00
A	030310002000	ALVAREZ, RIGOBERTO	15	21	22	0100	0.16	1040	185.77	\$98,800	Zone 3	75%	\$74,100	0.0053%	\$0.00
A	032260017000	ALVAREZ, RODOLFO & MARIA H/W	23	21	22	0100	0.18	848	185.08	\$80,560	Zone 3	75%	\$60,420	0.0043%	\$0.00
A	032230073000	ALVAREZ, SADICK	23	21	22	0100	0.15	1427	187.31	\$135,565	Zone 4	55%	\$74,561	0.0053%	\$0.00
A	030310021000	ALVAREZ, SIMON L & VIRGINIA H/W	15	21	22	0100	0.20	1040	185.77	\$98,800	Zone 3	75%	\$74,100	0.0053%	\$0.00
A	030222014000	ALVAREZ, THOMAS & SONIA H/W	14	21	22	0100	0.17	1058	187.80	\$100,510	Zone 4	55%	\$55,281	0.0039%	\$0.00
A	032340006000	ALVAREZ, THOMAS & SONIA H H/W	23	21	22	0100	0.15	1523	189.16	\$144,685	Zone 5	10%	\$14,469	0.0010%	\$0.00
A	030151007000	ALVAREZ, VICTOR & LISBET H/W	14	21	22	0100	0.11	1392	187.93	\$132,240	Zone 4	55%	\$72,732	0.0052%	\$0.00
A	034300010000	ALVAREZ, VICTOR & LISBET H/W	10	21	22	0100	0.14	1875	188.15	\$178,125	Zone 4	55%	\$97,969	0.0070%	\$0.00
A	032230077000	ALVAREZ, VICTOR H	23	21	22	0100	0.21	1567	187.49	\$148,865	Zone 4	55%	\$81,876	0.0058%	\$0.00
A	034133005000	ALVIDREZ, SAM & TINA H/W	15	21	22	0100	0.25	1676	184.99	\$159,220	Zone 3	75%	\$119,415	0.0085%	\$0.00
A	044050033000	ALVIDREZ, SAM & VERONICA H/W	16	21	22	0100	0.24	1413	182.08	\$134,235	Zone 2	100%	\$134,235	0.0096%	\$0.00
A	030024018000	ALVIDREZ, TOM & PAULETTE M H/W JT	15	21	22	0100	0.40	2286	187.26	\$217,170	Zone 4	55%	\$119,444	0.0085%	\$0.00
A	032091007000	AMADO, RALPH JR & JOSEPHINE H/W JT	14	21	22	0100	0.17	1372	186.99	\$130,340	Zone 3	75%	\$97,755	0.0070%	\$0.00
A	034134013000	AMADOR, FRANCISCO J	15	21	22	0100	0.28	1203	185.00	\$114,285	Zone 3	75%	\$85,714	0.0061%	\$0.00
A	032230064000	AMADOR, FRANCISCO J	23	21	22	0100	0.12	1240	187.96	\$117,800	Zone 4	55%	\$64,790	0.0046%	\$0.00
A	030303030000	AMADOR, JANET 33.33%	15	21	22	0100	0.14	1008	185.28	\$95,760	Zone 3	75%	\$71,820	0.0051%	\$0.00
A	030121021000	AMADOR, KRISTIAN	15	21	22	0100	0.15	1168	186.25	\$110,960	Zone 3	75%	\$83,220	0.0059%	\$0.00
A	032303002000	AMADOR, SERGIO V & TERESA L H/W	23	21	22	0100	0.16	1113	187.50	\$105,735	Zone 4	55%	\$58,154	0.0041%	\$0.00
A	032230097000	AMARO, JERRY D & CELESTE M H/W	23	21	22	0100	0.12	1427	188.05	\$135,565	Zone 4	55%	\$74,561	0.0053%	\$0.00
A	032230014000	AMAVISCA, JULIA A	23	21	22	0100	0.44	1008	187.05	\$95,760	Zone 4	55%	\$52,668	0.0037%	\$0.00
A	034310031000	AMEZCUA, J REFUGIO	22	21	22	0100	0.17	1261	184.70	\$119,795	Zone 3	75%	\$89,846	0.0064%	\$0.00
A	030232007000	AMEZOLA, CRISTOBAL H & GLORIA F H/W	14	21	22	0100	0.27	1324	186.08	\$125,780	Zone 3	75%	\$94,335	0.0067%	\$0.00
A	032311007000	AMEZQUITA, JOSE	23	21	22	0100	0.15	1080	186.82	\$102,600	Zone 3	75%	\$76,950	0.0055%	\$0.00
A	030303015000	ANAYA, LUZ J & ENEDINA H/W JT	15	21	22	0100	0.14	1047	185.32	\$99,465	Zone 3	75%	\$74,599	0.0053%	\$0.00
A	032314003000	ANAYA, ROBERT R & CECILIA H/W	23	21	22	0100	0.15	1590	188.91	\$151,050	Zone 4	55%	\$83,078	0.0059%	\$0.00
A	032340008000	ANDRACD, GERARDO A 50%	23	21	22	0100	0.14	1130	189.13	\$107,350	Zone 5	10%	\$10,735	0.0008%	\$0.00
A	044050006000	ANDRADE, ANTONIO & JOSEPHINE H/W	16	21	22	0100	0.78	1092	182.12	\$103,740	Zone 2	100%	\$103,740	0.0074%	\$0.00
A	034143081000	ANDRADE, ANTONIO C & JOSEPHINE F H/W	15	21	22	0100	1.76	2025	184.05	\$209,475	Zone 3	75%	\$127,206	0.0112%	\$0.00
A	030221004000	ANDRADE, FERNANDO D	14	21	22	0100	0.16	1151	187.23	\$109,345	Zone 4	55%	\$60,140	0.0043%	\$0.00
A	030112015000	ANDRADE, FERNANDO D	14	21	22	0100	0.26	1976	187.18	\$187,720	Zone 4	55%	\$103,246	0.0073%	\$0.00
A	032123006000	ANDRADE, JESUS & CRUZ H/W	23	21	22	0100	0.26	1706	186.68	\$162,070	Zone 3	75%	\$121,553	0.0087%	\$0.00
A	034143031000	ANDRADE, JOSE A D & EDITH L R D DIAZ H/W	15	21	22	0100	0.27	1679	184.37	\$159,505	Zone 3	75%	\$119,629	0.0085%	\$0.00
A	030221006000	ANDRADE, JUAN	14	21	22	0100	0.16	1973	187.14	\$187,435	Zone 4	55%	\$103,089	0.0073%	\$0.00
A	030302006000	ANDRADE, MIGUEL	15	21	22	0100	0.14	1078	185.41	\$102,410	Zone 3	75%	\$76,808	0.0055%	\$0.00
A	030144004000	ANDRADE, RANDY R & REINA R GARCIA H/W	14	21	22	0100	0.17	1588	187.41	\$150,860	Zone 4	55%	\$82,973	0.0059%	\$0.00
A	034060045000	ANGUANO, FRANCISCO J B	11	21	22	0100	0.95	1624	188.43	\$154,280	Zone 4	55%	\$84,854	0.0060%	\$0.00
A	030042017000	ANGULO, JOSE L & ARCELIA LOPEZ H/W	14	21	22	0100	0.16	1120	191.15	\$106,400	Zone 5	10%	\$10,640	0.0008%	\$0.00
A	032304003000	ANGULO, PEDRO & MARIA E H/W	23	21	22	0100	0.16	864	187.16	\$82,080	Zone 4	55%	\$45,144	0.0032%	\$0.00
A	034051067000	ANSARI, MIRWAIS	11	21	22	0100	0.23	1815	189.14	\$172,425	Zone 5	10%	\$17,243	0.0012%	\$0.00
A	032122018000	APODAC, LAWRENCE R 50%	23	21	22	0120	0.17	696	186.29	\$75,000	Zone 3	75%	\$56,250	0.0040%	\$0.00
A	030141001000	APPLETON, MILDRED	14	21	22	0100	0.21	1420	186.63	\$134,900	Zone 3	75%	\$101,175	0.0072%	\$0.00
A	034136030000	ARAGON, LUIS	15	21	22	0100	0.20	1675	184.56	\$159,125	Zone 3	75%	\$119,344	0.0085%	\$0.00
A	032112001000	ARAGON, VIRGINIA M	23	21	22	0100	0.25	1832	185.14	\$174,040	Zone 3	75%	\$130,530	0.0093%	\$0.00
A	032322014000	ARAUJO, SALOMON U & FRANCES H/W	23	21	22	0100	0.16	1270	186.28	\$120,650	Zone 3	75%	\$90,488	0.0064%	\$0.00
A	032084008000	ARCE, CRISTELO P & SYLVIA H/W	14	21	22	0100	0.20	1210	188.88	\$114,950	Zone 4	55%	\$63,223	0.0045%	\$0.00
A	030260073000	ARCE, MARY VALDEZ 50%	14	21	22	0100	1.12	1168	188.82	\$110,960	Zone 4	55%	\$61,028	0.0043%	\$0.00
A	034051018000	ARELLANES, DIANA	11	21	22	0100	0.23	2300	189.09	\$218,500	Zone 5	10%	\$21,850	0.0016%	\$0.00
A	034141035000	ARELLANO, ANTONIO H	15	21	22	0100	0.47	1224	183.74	\$116,280	Zone 3	75%	\$87,210	0.0062%	\$0.00
A	030114002000	ARELLANO, IVAN	14	21	22	0100	0.21	1801	188.07	\$171,095	Zone 4	55%	\$94,102	0.0067%	\$0.00
A	030024013000	ARELLANO, ROBERTO A	15	21	22	0100	0.19	1040	186.93	\$98,800	Zone 3	75%	\$74,100	0.0053%	\$0.00
A	030261011000	AREVALO, CARLOS A M & DIANA H/W	14	21	22	0100	0.14	1566	187.78	\$148,770	Zone 4	55%	\$81,824	0.0058%	\$0.00
A	030151006000	AREVALO, JOSE T & LEONOR C D T H/W	14	21	22	0100	0.12	1929	187.99	\$183,255	Zone 4	55%	\$100,790</		

LAND USE GROUP	APN	OWNER	S	T	R	LAND USE CODE	ACRES	Total Living Space	AVERAGE ELEVATION	PROPERTY VALUE	BENEFIT ZONE	BENEFIT ZONE %	WEIGHTED BENEFIT VALUE OF PROPERTY	PROPERTY ASSESSMENT BENEFIT %	ASSESSMENT AMOUNT
A	032083007000	ASHFORD, RICHARD A SR & SANDRA J HW	14	21	22	0100	0.16	1148	188.96	\$109,960	Zone 4	55%	\$59,983	0.0043%	\$0.00
A	030221013000	ASSEMBLY OF GOD	14	21	22	0100	0.19	1368	186.99	\$129,960	Zone 3	75%	\$97,470	0.0069%	\$0.00
A	034190003000	ASTWOOD, VERNON & SANDRA HW	23	21	22	0100	1.02	1448	186.23	\$137,560	Zone 3	75%	\$103,170	0.0073%	\$0.00
A	032230078000	ATHORP, ERIC N & CHRISTINA L HW	23	21	22	0100	0.23	1432	187.46	\$136,040	Zone 4	55%	\$74,822	0.0053%	\$0.00
A	030320034000	ATHORP, KATHERINE J REV TRUST	15	21	22	0100	0.41	2418	185.96	\$229,710	Zone 3	75%	\$172,283	0.0123%	\$0.00
A	030262024000	ATILANO FAMILY TRUST	14	21	22	0100	0.14	693	188.15	\$75,000	Zone 4	55%	\$41,250	0.0029%	\$0.00
A	030262025000	ATILANO FAMILY TRUST	14	21	22	0100	0.28	1041	188.20	\$98,895	Zone 4	55%	\$54,392	0.0039%	\$0.00
A	030033003000	ATILANO FAMILY TRUST	14	21	22	0100	0.21	1809	188.62	\$171,855	Zone 4	55%	\$94,520	0.0067%	\$0.00
A	030033016000	ATILANO, HELEN	14	21	22	0100	0.15	1040	188.15	\$98,800	Zone 4	55%	\$54,340	0.0039%	\$0.00
A	032210007000	ATKINS, MICHAEL P & MARGARET HW	23	21	22	0100	0.25	880	184.95	\$83,600	Zone 3	75%	\$62,700	0.0045%	\$0.00
A	030261026000	ATKINSON, MAXINE 2004 TRUST	14	21	22	0100	0.14	484	187.56	\$75,000	Zone 4	55%	\$41,250	0.0029%	\$0.00
A	030165006000	ATTALLA, MARK M	14	21	22	0100	0.11	880	189.61	\$83,600	Zone 5	10%	\$8,360	0.0006%	\$0.00
A	032172005000	ATWOOD, ROBERT C	23	21	22	0100	0.23	1335	186.99	\$126,825	Zone 3	75%	\$95,119	0.0068%	\$0.00
A	030310018000	AURAND, VERNON W & DONNA S HW	15	21	22	0100	0.15	918	185.73	\$87,210	Zone 3	75%	\$65,408	0.0047%	\$0.00
A	030340039000	AUSTIN, MONA	14	21	22	0100	0.15	1747	190.43	\$165,965	Zone 5	10%	\$16,597	0.0012%	\$0.00
A	030303022000	AVALOS, HENRY JR & MARIA HW	15	21	22	0100	0.14	1078	185.32	\$102,410	Zone 3	75%	\$76,808	0.0055%	\$0.00
A	034151021000	AVALOS, JOE C & MARYELLEN HW	15	21	22	0100	0.65	1316	184.94	\$125,020	Zone 3	75%	\$93,765	0.0067%	\$0.00
A	034110110000	AVALOS, ROBERT B & ROSALEEN A HW	15	21	22	0100	0.80	1639	185.06	\$155,705	Zone 3	75%	\$116,779	0.0083%	\$0.00
A	030164004000	AVILA, EFRAIN R 50%	14	21	22	0100	0.39	1364	190.12	\$129,580	Zone 5	10%	\$12,958	0.0009%	\$0.00
A	030013010000	AVILA, ELIZABETH & ROBERT WH	15	21	22	0100	0.19	1127	185.86	\$107,065	Zone 3	75%	\$80,299	0.0057%	\$0.00
A	034300014000	AVILES, CARLOS H 50%	10	21	22	0100	0.14	1694	188.12	\$160,930	Zone 4	55%	\$88,512	0.0063%	\$0.00
A	030340034000	AVILES, MIGUEL A	14	21	22	0100	0.14	1886	189.52	\$179,170	Zone 5	10%	\$17,917	0.0013%	\$0.00
A	032210057000	AVILES, MIGUEL A & MARIA G HW	23	21	22	0100	0.17	1583	185.15	\$150,385	Zone 3	75%	\$112,789	0.0080%	\$0.00
A	030260033000	AVINA, JOSE & AMELIA HW	14	21	22	0100	0.13	798	188.45	\$75,810	Zone 4	55%	\$41,696	0.0030%	\$0.00
A	030233006000	AVINA, MARIA E	14	21	22	0100	0.22	1738	186.47	\$165,110	Zone 3	75%	\$123,833	0.0088%	\$0.00
A	032121003000	AVITIA, FRANK & JANE E LIVING TRUST	23	21	22	0100	0.31	1734	186.23	\$164,730	Zone 3	75%	\$123,548	0.0088%	\$0.00
A	030161012000	AVITIA, MOSES H & JULIA L TRUST	14	21	22	0100	0.12	1292	189.90	\$122,740	Zone 5	10%	\$12,274	0.0009%	\$0.00
A	030146002000	AYALA, ADELA Y	14	21	22	0120	0.18	1032	186.99	\$98,040	Zone 3	75%	\$73,530	0.0052%	\$0.00
A	032172009000	AYALA, DAVID H & MARY F HW	23	21	22	0100	0.20	1249	186.81	\$118,655	Zone 3	75%	\$88,991	0.0063%	\$0.00
A	030310015000	AYALA, JOSE A L	15	21	22	0100	0.17	1222	185.75	\$116,090	Zone 3	75%	\$87,068	0.0062%	\$0.00
A	030024004000	AYALA, RENE	15	21	22	0100	0.19	1040	186.98	\$98,800	Zone 3	75%	\$74,100	0.0053%	\$0.00
A	032133013000	AYERS, TOM A & MARIAN R REV LIVING TRUST	23	21	22	0100	0.17	1160	188.21	\$110,200	Zone 4	55%	\$60,610	0.0043%	\$0.00
A	032172016000	AYERS, TOM A & MARIAN R TRUST	23	21	22	0100	0.41	2079	187.51	\$197,505	Zone 4	55%	\$108,628	0.0077%	\$0.00
A	030310024000	BACERRA, MARTHA T	15	21	22	0100	0.34	1040	185.91	\$98,800	Zone 3	75%	\$74,100	0.0053%	\$0.00
A	030340027000	BACHO, JESSICA J	14	21	22	0100	0.14	1364	189.63	\$129,580	Zone 5	10%	\$12,958	0.0009%	\$0.00
A	032141017000	BADASCI, ROBERT S CUSTODIAN	23	21	22	0100	0.19	1048	188.70	\$99,560	Zone 4	55%	\$54,758	0.0039%	\$0.00
A	032111016000	BAEZ, RAFAEL & MARIA D L L M HW	23	21	22	0100	0.19	1008	184.95	\$95,760	Zone 3	75%	\$71,820	0.0051%	\$0.00
A	032254005000	BAEZ, RAFAEL & MARIA DE LA LUZ HW	23	21	22	0120	0.80	668	184.32	\$75,000	Zone 3	75%	\$56,250	0.0040%	\$0.00
A	032111015000	BAEZ, RAFAEL & MARIA DE LA LUZ M HW	23	21	22	0100	0.19	912	184.94	\$86,640	Zone 3	75%	\$64,980	0.0046%	\$0.00
A	032063016000	BAEZ, RAFAEL L & MA DE LA LUZ M HW	14	21	22	0100	0.20	864	189.36	\$82,080	Zone 5	10%	\$8,208	0.0006%	\$0.00
A	030142005000	BAEZ, RAFAEL L & MARIA DE LA LUZ M HW	14	21	22	0120	0.22	1076	186.73	\$102,220	Zone 3	75%	\$76,665	0.0055%	\$0.00
A	034136011000	BAEZ, RAFAEL M	15	21	22	0100	0.18	1292	184.59	\$122,740	Zone 3	75%	\$92,055	0.0066%	\$0.00
A	030292044000	BAEZA, RAFAEL	15	21	22	0100	0.19	1092	186.29	\$103,740	Zone 3	75%	\$77,805	0.0055%	\$0.00
A	030156009000	BAILEY, JOE A & MARILYN HW	14	21	22	0100	0.19	1104	187.39	\$104,880	Zone 4	55%	\$57,684	0.0041%	\$0.00
A	032210051000	BAKER, AUGUST C	23	21	22	0100	0.23	960	185.12	\$91,200	Zone 3	75%	\$68,400	0.0049%	\$0.00
A	030051008000	BALCAZAR, MANUEL 33.33%	14	21	22	0100	0.44	1179	191.01	\$112,005	Zone 5	10%	\$11,201	0.0008%	\$0.00
A	044050018000	BALDERAMA, ANNA	16	21	22	0100	0.34	1104	182.91	\$104,880	Zone 2	100%	\$104,880	0.0075%	\$0.00
A	030281008000	BALDERAMA, ANNA	15	21	22	0100	0.22	1152	187.18	\$109,440	Zone 4	55%	\$60,192	0.0043%	\$0.00
A	032304010000	BALDERAMA, DAVID L & JOSIE B HW	23	21	22	0100	0.17	1118	186.94	\$106,210	Zone 3	75%	\$79,658	0.0057%	\$0.00
A	032111017000	BALDERAMA, RICHARD A & ANGIE HW JT	23	21	22	0100	0.19	1008	184.96	\$95,760	Zone 3	75%	\$71,820	0.0051%	\$0.00
A	034260010000	BALDERAMA, STEPHANIE A	23	21	22	0100	0.46	1295	185.18	\$123,025	Zone 3	75%	\$92,269	0.0066%	\$0.00
A	030113007000	BALTIERRA, ANTONIA SURV SPOUSE TRUST	14	21	22	0100	0.25	2049	187.39	\$194,655	Zone 4	55%	\$107,060	0.0076%	\$0.00
A	034133011000	BALTIERRA, JOSE	15	21	22	0100	0.50	576	185.02	\$75,000	Zone 3	75%	\$56,250	0.0040%	\$0.00
A	034137022000	BANALES TRUST	15	21	22	0100	0.99	1194	184.60	\$113,430	Zone 3	75%	\$85,073	0.0061%	\$0.00
A	032313006000	BANALES, JOHN A & TIFFANY R HW	23	21	22	0100	0.15	1365	187.81	\$129,675	Zone 4	55%	\$71,321	0.0051%	\$0.00
A	034134022000	BANALES, PATRICIA L 50%	15	21	22	0100	0.28	605	184.71	\$75,000	Zone 3	75%	\$56,250	0.0040%	\$0.00
A	032094007000	BANALES, THERESA M	14	21	22	0100	0.13	916	187.89	\$87,020	Zone 4	55%	\$47,861	0.0034%	\$0.00
A	030093010000	BANKHEAD, FLOYD A & RUTH M HW	14	21	22	0100	0.17	912	189.81	\$86,640	Zone 5	10%	\$8,664	0.0006%	\$0.00
A	032303004000	BANUELOS, FRANCISCO C & MARIA E HW JT	23	21	22	0100	0.16	1074	187.88	\$102,030	Zone 4	55%	\$56,117	0.0040%	\$0.00
A	032132010000	BANUELOS, LORENA 50%	23	21	22	0120	0.53	1958	187.94	\$186,010	Zone 4	55%	\$102,306	0.0073%	\$0.00
A	032132003000	BANUELOS, LORENA H 50%	23	21	22	0100	0.18	1032	188.02	\$98,040	Zone 4	55%	\$53,922	0.0038%	\$0.00
A	032253010000	BARAJAS, ALFREDO & MARIA HW JT	23	21	22	0100	0.19	1146	185.59	\$108,870	Zone 3	75%	\$81,653	0.0058%	\$0.00
A	032123007000	BARAJAS, ELIA G	23	21	22	0100	0.34	1266	186.61	\$120,270	Zone 3	75%	\$90,203	0.0064%	\$0.00
A	032083011000	BARAJAS, GUSTAVO	14	21	22	0100	0.11	916	188.80	\$87,020	Zone 4	55%	\$47,861	0.0034%	\$0.00
A	030303016000	BARAJAS, JOSE G	15	21	22	0100	0.16	1078	185.33	\$102,410	Zone 3	75%	\$76,808	0.0055%	\$0.00
A	034135017000	BARAJAS, JOSE G	15	21	22	0100	0.23	1592	184.77	\$151,240	Zone 3	75%	\$113,430	0.0081%	\$0.00
A	034102035000	BARAJAS, JOSE G	10	21	22	0100	0.40	1978	187.49	\$187,910	Zone 4	55%	\$103,351	0.0074%	\$0.00
A	034300073000	BARAJAS, MARIA GUADALUPE R	10	21	22	0100	0.15	1694	188.19	\$160,930	Zone 4	55%	\$88,512	0.0063%	\$0.00
A	030301013000	BARAJAS, OCTAVIO & ESMERALDA L HW	15	21	22	0100	0.13	1008	185.38	\$95,760	Zone 3	75%	\$71,820	0.0051%	\$0.00
A	032063023000	BARAJAS, OSCAR	14	21	22	0100	0.13	1280	189.82	\$121,600	Zone 5	10%	\$12,160	0.0009%	\$0.00
A	032063021000	BARAJAS, OSCAR	14	21	22	0100	0.13	1320	189.39	\$125,400	Zone 5	10%	\$12,540	0.0009%	\$0.00
A	034220009000	BARAJAS, OSCAR 33.33%	22	21	22	0100	1.00	816	184.24	\$77,520	Zone 3	75%	\$58,140	0.0041%	\$0.00
A	032183004000	BARAJAS, ROBERT G	23	21	22	0100	0.26	1499	186.29	\$142,405	Zone 3	75%	\$106,804	0.0076%	\$0.00
A	034300044000	BARAJAS, SALVADOR R	10	21	22	0100	0.14	1676	187.89	\$159,220	Zone 4	55%	\$87,571	0.0062%	\$0.00
A	032200030000	BARBER, NORMAN L & IRENE R TRUST	23	21	22	0100	2.36	864	184.73	\$82,080	Zone 3	75%	\$61,560	0.0044%	\$0.00
A	030231005000	BARNHART, CHARLES D & MARILYN S TRUST	14	21	22	0100	0.18	1596	185.91	\$151,620	Zone 3	75%	\$113,715	0.0081%	\$0.00
A	032230074000	BARNHART, KARLA	23	21	22	0100	0.14	1427	187.40						

LAND USE GROUP	APN	OWNER	S	T	R	LAND USE CODE	ACRES	Total Living Space	AVERAGE ELEVATION	PROPERTY VALUE	BENEFIT ZONE	BENEFIT ZONE %	WEIGHTED BENEFIT VALUE OF PROPERTY	PROPERTY ASSESSMENT BENEFIT %	ASSESSMENT AMOUNT
A	030112002000	BAUTISTA, ABEL M & ELIZABETH R M H/W	14	21	22	0100	0.20	1148	187.30	\$109,060	Zone 4	55%	\$59,983	0.0043%	\$0.00
A	032321002000	BAUTISTA, ELSA P 50%	23	21	22	0100	0.18	1331	186.03	\$126,445	Zone 3	75%	\$94,834	0.0068%	\$0.00
A	034310017000	BAUTISTA, ERICK A G & TANIA GONZALEZ H/W	22	21	22	0100	0.15	1576	184.64	\$149,720	Zone 3	75%	\$112,290	0.0080%	\$0.00
A	032290013000	BAUTISTA, GUADALUPE & MARIA R H/W	23	21	22	0100	0.17	1250	186.40	\$118,750	Zone 3	75%	\$89,063	0.0063%	\$0.00
A	030134016000	BAUTISTA, JOSE A	15	21	22	0100	0.19	1532	185.46	\$145,540	Zone 3	75%	\$109,155	0.0078%	\$0.00
A	032280010000	BAUTISTA, JUAN	23	21	22	0100	0.09	1131	185.09	\$107,445	Zone 3	75%	\$80,584	0.0057%	\$0.00
A	032143003000	BAUTISTA-HERNANDEZ, SANTOS	23	21	22	0100	0.18	1313	189.90	\$124,735	Zone 5	10%	\$12,474	0.0009%	\$0.00
A	034310048000	BEACH, WAYNE W	22	21	22	0100	0.17	1388	184.92	\$131,860	Zone 3	75%	\$98,895	0.0070%	\$0.00
A	032330042000	BEAS, JOSE JUAN & ENEDINA H/W	23	21	22	0100	0.09	1130	188.75	\$107,350	Zone 4	55%	\$59,043	0.0042%	\$0.00
A	030320005000	BEAVERS, JOSHUA D & COURTNEY H/W	15	21	22	0100	0.27	2433	185.91	\$231,135	Zone 3	75%	\$173,351	0.0123%	\$0.00
A	032093013000	BEAVERS, LEROY & ELWANDA L FAMILY TRUST	14	21	22	0100	0.23	2004	187.49	\$190,380	Zone 4	55%	\$104,709	0.0075%	\$0.00
A	032093014000	BEAVERS, MARK C	14	21	22	0100	0.23	1168	187.47	\$110,960	Zone 4	55%	\$61,028	0.0043%	\$0.00
A	032132001000	BECERRA, CARLOS & ANICETA H/W	23	21	22	0100	0.21	1144	187.89	\$108,680	Zone 4	55%	\$59,774	0.0043%	\$0.00
A	032303006000	BECERRA, ISRAEL JR & EVELYN M H/W JT	23	21	22	0100	0.16	1089	188.31	\$103,455	Zone 4	55%	\$56,900	0.0041%	\$0.00
A	030014005000	BECERRA, JERONIMO	15	21	22	0100	0.20	716	185.61	\$75,000	Zone 3	75%	\$56,250	0.0040%	\$0.00
A	032200042000	BECERRA, JERONIMO	23	21	22	0100	0.16	860	185.67	\$81,700	Zone 3	75%	\$61,275	0.0044%	\$0.00
A	032095013000	BECERRA, RICHARD & GEORGINA L H/W	14	21	22	0100	0.13	1152	187.12	\$109,440	Zone 4	55%	\$60,192	0.0043%	\$0.00
A	034310072000	BECERRA, SALVADOR S & MARIA DEL C L DE S	22	21	22	0100	0.21	1891	184.69	\$179,645	Zone 3	75%	\$134,734	0.0096%	\$0.00
A	032073001000	BECERRIL, JOSE A & SHYLOH DUNCAN	14	21	22	0100	0.19	1930	189.39	\$183,350	Zone 5	10%	\$18,335	0.0013%	\$0.00
A	030320078000	BECK, PHILLIP R & DARLENE J REVOC TRUST	15	21	22	0100	0.21	1832	186.00	\$174,040	Zone 3	75%	\$130,530	0.0093%	\$0.00
A	032074001000	BEGA, RACHEL G 50%	14	21	22	0100	0.13	1440	188.99	\$136,800	Zone 4	55%	\$75,240	0.0054%	\$0.00
A	034130008000	BEGA, RAQUEL 50%	15	21	22	0100	1.06	896	185.16	\$85,120	Zone 3	75%	\$63,840	0.0045%	\$0.00
A	034112006000	BEGA, SANDRA	15	21	22	0120	1.35	1280	185.87	\$121,600	Zone 3	75%	\$91,200	0.0065%	\$0.00
A	034130030000	BEGA, VALERIE & DAVID J W/H	15	21	22	0100	0.39	2214	185.12	\$210,330	Zone 3	75%	\$157,748	0.0112%	\$0.00
A	034143021000	BELLA, FERNANDO & IRENE H/W	15	21	22	0100	0.50	1040	184.90	\$98,800	Zone 3	75%	\$74,100	0.0053%	\$0.00
A	030234008000	BELLO, HUGH A & DEBBIE H/W	14	21	22	0100	0.57	2573	186.60	\$244,435	Zone 3	75%	\$183,326	0.0131%	\$0.00
A	030093007000	BELTRAN, ESTHER REV TRUST	14	21	22	0100	0.18	912	190.08	\$86,640	Zone 5	10%	\$8,664	0.0006%	\$0.00
A	030161007000	BELTRAN, ESTHER REV TRUST	14	21	22	0100	0.12	1000	189.76	\$95,000	Zone 5	10%	\$9,500	0.0007%	\$0.00
A	032141012000	BELTRAN, ESTHER REV TRUST	23	21	22	0100	0.18	1028	188.63	\$97,660	Zone 4	55%	\$53,713	0.0038%	\$0.00
A	030211002000	BELTRAN, ESTHER REV TRUST	14	21	22	0100	0.16	1123	188.79	\$106,685	Zone 4	55%	\$58,677	0.0042%	\$0.00
A	032143007000	BELTRAN, ESTHER REV TRUST	23	21	22	0100	0.24	1128	189.80	\$107,160	Zone 5	10%	\$10,716	0.0008%	\$0.00
A	030093008000	BELTRAN, ESTHER REV TRUST	14	21	22	0100	0.17	1200	189.91	\$114,000	Zone 5	10%	\$11,400	0.0008%	\$0.00
A	032162014000	BELTRAN, ESTHER REV TRUST	23	21	22	0100	0.15	1248	188.91	\$118,560	Zone 4	55%	\$65,208	0.0046%	\$0.00
A	030164009000	BELTRAN, ESTHER REV TRUST	14	21	22	0100	0.29	1280	189.59	\$121,600	Zone 5	10%	\$12,160	0.0009%	\$0.00
A	030301002000	BELTRAN, ESTHER REV TRUST	15	21	22	0100	0.14	1346	185.36	\$127,870	Zone 3	75%	\$95,903	0.0068%	\$0.00
A	032142007000	BELTRAN, ESTHER REV TRUST	23	21	22	0100	0.35	1346	189.26	\$127,870	Zone 5	10%	\$12,787	0.0009%	\$0.00
A	030111009000	BELTRAN, ESTHER REV TRUST	14	21	22	0100	0.30	1416	186.62	\$134,520	Zone 3	75%	\$100,890	0.0072%	\$0.00
A	032173007000	BELTRAN, ESTHER REV TRUST	23	21	22	0100	0.88	1904	188.75	\$180,880	Zone 4	55%	\$99,484	0.0071%	\$0.00
A	034310067000	BERBER, MARCOS E R	22	21	22	0100	0.16	1387	184.86	\$131,765	Zone 3	75%	\$98,824	0.0070%	\$0.00
A	034050025000	BERGMAN, RAY	11	21	22	0100	0.21	644	189.98	\$75,000	Zone 5	10%	\$7,500	0.0005%	\$0.00
A	032073008000	BERGMAN, RAY	14	21	22	0100	0.13	720	189.48	\$75,000	Zone 5	10%	\$7,500	0.0005%	\$0.00
A	030212003000	BERGMAN, RAY	14	21	22	0100	0.16	910	189.60	\$86,450	Zone 5	10%	\$8,645	0.0006%	\$0.00
A	030121013000	BERGMAN, RAY	15	21	22	0100	0.15	1008	186.17	\$95,760	Zone 3	75%	\$71,820	0.0051%	\$0.00
A	030121017000	BERGMAN, RAY	15	21	22	0100	0.15	1008	186.07	\$95,760	Zone 3	75%	\$71,820	0.0051%	\$0.00
A	032112002000	BERGMAN, RAY	23	21	22	0100	0.19	1064	185.24	\$101,080	Zone 3	75%	\$75,810	0.0054%	\$0.00
A	030310010000	BERGMAN, RAY	15	21	22	0100	0.17	1066	185.66	\$101,270	Zone 3	75%	\$75,953	0.0054%	\$0.00
A	032085005000	BERGMAN, RAY	14	21	22	0100	0.15	1210	188.57	\$114,950	Zone 4	55%	\$63,223	0.0045%	\$0.00
A	032162006000	BERGMAN, RAY	23	21	22	0100	0.19	1692	188.94	\$160,740	Zone 4	55%	\$88,407	0.0063%	\$0.00
A	034051070000	BERNAL, ANGEL	11	21	22	0100	0.14	1615	189.13	\$153,425	Zone 5	10%	\$15,343	0.0011%	\$0.00
A	034131002000	BERNAL, JESUS D & ANNA M H/W JT	15	21	22	0120	0.89	1232	184.41	\$117,040	Zone 3	75%	\$87,780	0.0062%	\$0.00
A	030151012000	BERNAL, JOSE A	14	21	22	0100	0.12	1080	187.81	\$102,600	Zone 4	55%	\$56,430	0.0040%	\$0.00
A	030134010000	BERNAL, REFUGIO D	15	21	22	0100	0.38	730	185.43	\$75,000	Zone 3	75%	\$56,250	0.0040%	\$0.00
A	030262038000	BERROSE, COLEMAN	14	21	22	0100	0.15	1125	188.10	\$106,875	Zone 4	55%	\$58,781	0.0042%	\$0.00
A	030032014000	BERRY, STEVEN & LISA J ALEXANDER H/W	14	21	22	0100	0.20	2079	188.04	\$197,505	Zone 4	55%	\$108,628	0.0077%	\$0.00
A	030122020000	BESERRA, ISRAEL C & MARIA H/W JT	15	21	22	0100	0.15	1104	186.45	\$104,880	Zone 3	75%	\$78,660	0.0056%	\$0.00
A	032172004000	BEST, CLAYTON M	23	21	22	0100	0.26	1497	187.09	\$142,215	Zone 4	55%	\$78,218	0.0056%	\$0.00
A	030093003000	BIRD, PENNY E	14	21	22	0100	0.18	1044	190.07	\$99,180	Zone 5	10%	\$9,918	0.0007%	\$0.00
A	034102027000	BLACK, FRANCHIE	10	21	22	0100	0.69	1256	188.54	\$119,320	Zone 4	55%	\$65,626	0.0047%	\$0.00
A	030111008000	BLACKWELL LIVING TRUST	14	21	22	0100	0.30	1825	186.68	\$173,375	Zone 3	75%	\$130,031	0.0093%	\$0.00
A	034112031000	BLAS, JUANA 33.33%	15	21	22	0100	0.59	1354	185.34	\$128,630	Zone 3	75%	\$96,473	0.0069%	\$0.00
A	034300020000	BLEDSE IRREV INCOME ONLY TRUST	10	21	22	0100	0.15	1875	188.05	\$178,125	Zone 4	55%	\$97,965	0.0070%	\$0.00
A	032022008000	BLEDSE LIVING TRUST	14	21	22	0100	0.34	2121	187.17	\$201,495	Zone 4	55%	\$110,822	0.0079%	\$0.00
A	032322016000	BLYTEH, VINCENT L 50%	23	21	22	0100	0.14	1424	186.41	\$135,280	Zone 3	75%	\$101,460	0.0072%	\$0.00
A	030144002000	BMO-F LLC	14	21	22	0100	0.22	1172	187.50	\$111,340	Zone 4	55%	\$61,237	0.0044%	\$0.00
A	030161005000	BOCANEGRA, CRUZ P 50%	14	21	22	0100	0.12	1624	190.01	\$154,280	Zone 5	10%	\$15,428	0.0011%	\$0.00
A	032122009000	BOCANEGRA, JIM & SANDRA H/W	23	21	22	0100	0.17	1889	186.29	\$179,455	Zone 3	75%	\$134,591	0.0096%	\$0.00
A	032182007000	BOCANEGRA, MARIO	23	21	22	0100	0.17	1080	185.97	\$102,600	Zone 3	75%	\$76,950	0.0055%	\$0.00
A	030133016000	BOHANER, YVONNE 50%	15	21	22	0100	0.20	1200	185.76	\$114,000	Zone 3	75%	\$85,500	0.0061%	\$0.00
A	032121016000	BOLINGER-ORR, CARLEEN C	23	21	22	0100	0.18	1175	185.97	\$111,625	Zone 3	75%	\$83,719	0.0060%	\$0.00
A	032171017000	BOLSTAD, DAROLD L & NELIDA H/W JT	23	21	22	0100	0.18	1239	186.49	\$117,705	Zone 3	75%	\$88,279	0.0063%	\$0.00
A	032174005000	BOLSTAD, RICHARD A	23	21	22	0100	0.23	1159	187.25	\$109,440	Zone 4	55%	\$60,192	0.0043%	\$0.00
A	030162022000	BONILLA, ARMANDO C & ANTONIA CERDA H/W	14	21	22	0100	0.14	1008	190.11	\$95,760	Zone 5	10%	\$9,576	0.0007%	\$0.00
A	034190028000	BONILLA, BERTHA 33%	23	21	22	0100	0.42	804	185.71	\$76,380	Zone 3	75%	\$57,285	0.0041%	\$0.00
A	032096007000	BONILLA, CARMEN F LIVING TRUST	14	21	22	0100	0.20	1131	186.76	\$107,445	Zone 3	75%	\$80,584	0.0057%	\$0.00
A	032230099000	BONILLA, DOMINGA M & ROBERT D W/H	23	21	22	0100	0.12	1012	188.02	\$96,140	Zone 4	55%	\$52,877	0.0038%	\$0.00
A	030282006000	BONILLA, JESSE J & CAROL A H/W	15	21	22	0100	0.24	1343	187.84	\$127,585	Zone 4	55%	\$70,172	0.0050%	\$0.00
A	032260034000	BONILLA, LUDIVINA PANDURO 50%	23	21	22	0120	0.22	1418	184.55	\$134,710	Zone				

LAND USE GROUP	APN	OWNER	S	T	R	LAND USE CODE	ACRES	Total Living Space	AVERAGE ELEVATION	PROPERTY VALUE	BENEFIT ZONE	BENEFIT ZONE %	WEIGHTED BENEFIT VALUE OF PROPERTY	PROPERTY ASSESSMENT BENEFIT %	ASSESSMENT AMOUNT
A	034300075000	BREWER, MELISSA L	10	21	22	0100	0.15	1694	188.19	\$160,930	Zone 4	55%	\$88,512	0.0063%	\$0.00
A	030231001000	BREWER, STEPHEN P & BARBARA J LIV TRUST	14	21	22	0100	0.18	1590	186.00	\$151,050	Zone 3	75%	\$113,288	0.0081%	\$0.00
A	032322006000	BRIGHTWELL, PATRICIA E	23	21	22	0100	0.14	1336	185.86	\$126,920	Zone 3	75%	\$95,190	0.0068%	\$0.00
A	032113006000	BRISENO, APOLONIO S	23	21	22	0100	0.15	992	185.75	\$94,240	Zone 3	75%	\$70,680	0.0050%	\$0.00
A	032210056000	BROOKS, EUGENE J 50%	23	21	22	0100	0.17	936	185.08	\$88,920	Zone 3	75%	\$66,690	0.0047%	\$0.00
A	030282001000	BROWN FAMILY REVOCABLE TRUST	15	21	22	0100	0.23	2246	187.37	\$213,370	Zone 4	55%	\$117,354	0.0084%	\$0.00
A	030291019000	BROWN, CARL K M D REVOCABLE TRUST	15	21	22	0100	0.56	3394	186.99	\$322,430	Zone 3	75%	\$241,823	0.0172%	\$0.00
A	032022010000	BROWN, DILLON	14	21	22	0100	0.17	1258	187.25	\$119,510	Zone 4	55%	\$65,731	0.0047%	\$0.00
A	030222013000	BROWN, FLOYD P & WANDA J H/W	14	21	22	0100	0.16	1220	187.82	\$115,900	Zone 4	55%	\$63,745	0.0045%	\$0.00
A	034112015000	BROWN, NEHEMIAH A JR	15	21	22	0100	0.26	840	185.77	\$79,800	Zone 3	75%	\$59,850	0.0043%	\$0.00
A	032301023000	BURDEN, MARK A & DEBRA M H/W JT	23	21	22	0100	0.14	1038	187.64	\$98,610	Zone 4	55%	\$54,236	0.0039%	\$0.00
A	032230096000	BURDEN, MATTHEW L & ERIN H/W	23	21	22	0100	0.12	1427	188.05	\$135,565	Zone 4	55%	\$74,561	0.0053%	\$0.00
A	030164003000	BURGOS, ALEX	14	21	22	0100	0.20	853	190.01	\$81,035	Zone 5	10%	\$8,104	0.0006%	\$0.00
A	030132020000	BURNIAS, ELEUCADIO B ESTATE 50%	15	21	22	0100	0.27	1397	185.61	\$132,715	Zone 3	75%	\$99,536	0.0071%	\$0.00
A	034101002000	BURNIAS, ELIGIO V & SONIA H H/W	10	21	22	0100	0.96	1498	188.64	\$142,310	Zone 4	55%	\$78,271	0.0056%	\$0.00
A	034101023000	BURNIAS, ELIGIO V JR & SONIA H H/W	10	21	22	0100	0.96	2354	188.78	\$223,630	Zone 4	55%	\$122,997	0.0088%	\$0.00
A	030103007000	BURNIAS, GABRIEL & SUZI H/W	14	21	22	0100	0.16	1050	189.85	\$99,750	Zone 5	10%	\$9,975	0.0007%	\$0.00
A	032032008000	BURNIAS, RUEBEN	14	21	22	0100	0.23	1328	188.54	\$126,160	Zone 4	55%	\$69,388	0.0049%	\$0.00
A	034101005000	BURNIAS, SHERONICA D	10	21	22	0100	0.96	1769	188.87	\$168,055	Zone 4	55%	\$92,430	0.0066%	\$0.00
A	032230049000	BURNIAS, VICKIE	23	21	22	0100	0.14	1239	188.43	\$117,705	Zone 4	55%	\$64,738	0.0046%	\$0.00
A	030013016000	BURNIAS, VINCENT 50%	15	21	22	0100	0.19	1138	185.63	\$108,110	Zone 3	75%	\$81,083	0.0058%	\$0.00
A	032172012000	BURRUS, DURWOOD R 50%	23	21	22	0100	0.21	1848	186.90	\$175,560	Zone 3	75%	\$131,670	0.0094%	\$0.00
A	030283014000	BURRUS, DURWOOD S & WILMA L H/W	15	21	22	0100	0.24	1600	186.54	\$152,000	Zone 3	75%	\$114,000	0.0081%	\$0.00
A	032301012000	BUSSARD, MONTE & LUISA H/W	23	21	22	0100	0.18	1412	188.99	\$134,140	Zone 4	55%	\$73,777	0.0053%	\$0.00
A	032340004000	BUSTAMANTE, RAFAEL M & YESENIA G A H/W	23	21	22	0100	0.14	1290	189.14	\$122,550	Zone 5	10%	\$12,255	0.0009%	\$0.00
A	030146005000	BUSTOS, JOE R	14	21	22	0100	0.23	2175	186.94	\$206,625	Zone 3	75%	\$154,969	0.0110%	\$0.00
A	030145006000	BUSTOS, JOSEPH	14	21	22	0100	0.26	1431	187.13	\$135,945	Zone 4	55%	\$74,770	0.0053%	\$0.00
A	030310036000	BUSTOS, RUBEN A & JUANITA V H/W	15	21	22	0100	0.23	1740	185.89	\$165,300	Zone 3	75%	\$123,975	0.0088%	\$0.00
A	030262034000	BUTLER, LINDA	14	21	22	0100	0.14	1440	188.32	\$136,800	Zone 4	55%	\$75,240	0.0054%	\$0.00
A	034100007000	BUTLER, NATE	10	21	22	0100	0.46	1008	188.99	\$95,760	Zone 4	55%	\$52,668	0.0037%	\$0.00
A	030112012000	BUTLER, THEODORE	14	21	22	0100	0.20	925	186.99	\$87,875	Zone 3	75%	\$65,906	0.0047%	\$0.00
A	032290005000	BUTLER, VIVIAN A	23	21	22	0100	0.15	1120	186.50	\$106,400	Zone 3	75%	\$79,800	0.0057%	\$0.00
A	030302008000	CABEZA, JUAN	15	21	22	0100	0.14	1270	185.35	\$120,650	Zone 3	75%	\$90,488	0.0064%	\$0.00
A	032131013000	CABOS, RAUL	23	21	22	0100	0.18	1528	186.92	\$145,160	Zone 3	75%	\$108,570	0.0078%	\$0.00
A	034131033000	CABRAL, BERNARDINO ESTATE	15	21	22	0100	0.68	1496	184.14	\$142,120	Zone 3	75%	\$106,590	0.0076%	\$0.00
A	030145007000	CABRAL, ROBERT G	14	21	22	0100	0.29	1680	186.99	\$159,600	Zone 3	75%	\$119,700	0.0085%	\$0.00
A	032121001000	CABRAL, SHIRLEY M	23	21	22	0100	0.24	1365	186.06	\$129,675	Zone 3	75%	\$97,256	0.0069%	\$0.00
A	030340013000	CABRALES, LUIS M	14	21	22	0100	0.15	1200	189.65	\$114,000	Zone 5	10%	\$11,400	0.0008%	\$0.00
A	034051045000	CABRERA, DANIEL G	11	21	22	0100	0.24	912	189.47	\$86,640	Zone 5	10%	\$8,664	0.0006%	\$0.00
A	032172008000	CABRERA, GILBERTO A & ANA V M DE A H/W	23	21	22	0100	0.20	1257	186.78	\$119,415	Zone 3	75%	\$89,561	0.0064%	\$0.00
A	030260016000	CABRERA, JOSE J & ALEJANDRA H/W	14	21	22	0100	0.29	1132	188.25	\$107,540	Zone 4	55%	\$59,147	0.0042%	\$0.00
A	032200010000	CABRERA, POMPOSA 50%	23	21	22	0100	0.39	1032	186.18	\$98,040	Zone 3	75%	\$73,530	0.0052%	\$0.00
A	032063001000	CABRERA, SYLVIA G 50%	14	21	22	0100	0.26	1187	189.32	\$112,765	Zone 5	10%	\$11,277	0.0008%	\$0.00
A	034310018000	CALDERON, NICOLAS	22	21	22	0100	0.14	1232	184.60	\$117,040	Zone 3	75%	\$87,780	0.0062%	\$0.00
A	032302001000	CALIDONNA, PENNY J	23	21	22	0100	0.16	1113	188.88	\$105,735	Zone 4	55%	\$58,154	0.0041%	\$0.00
A	034141011000	CAMACHO, FELICITAS	15	21	22	0100	1.01	1232	183.44	\$117,040	Zone 3	75%	\$87,780	0.0062%	\$0.00
A	034136022000	CAMARENA, JAVIER G & LETICIA H/W	15	21	22	0100	0.16	1274	184.37	\$121,030	Zone 3	75%	\$90,773	0.0065%	\$0.00
A	032280009000	CAMARENA, JERUSALEN N	23	21	22	0100	0.09	1135	185.06	\$107,825	Zone 3	75%	\$80,869	0.0058%	\$0.00
A	032032007000	CAMPOS, ANNIE LF EST	14	21	22	0100	0.23	1736	188.57	\$164,920	Zone 4	55%	\$90,706	0.0065%	\$0.00
A	032091015000	CAMPOS, CHRISTINE & FEDERICO C V W/H	14	21	22	0100	0.17	1437	186.81	\$136,515	Zone 3	75%	\$102,386	0.0073%	\$0.00
A	032091014000	CAMPOS, MANUEL G	14	21	22	0100	0.17	1296	186.87	\$123,120	Zone 3	75%	\$92,340	0.0066%	\$0.00
A	032330071000	CANCHOLA, NICOLAS M & MARGARITA M H/W	23	21	22	0100	0.09	1352	187.14	\$128,440	Zone 4	55%	\$70,642	0.0050%	\$0.00
A	034131003000	CANDELARIA, ROBERTO	15	21	22	0120	0.90	1050	184.39	\$99,750	Zone 3	75%	\$74,813	0.0053%	\$0.00
A	032121015000	CARBAJAL, PORFIRIO & ARTEMISA H/W 33.33%	23	21	22	0100	0.17	1578	185.97	\$149,910	Zone 3	75%	\$112,433	0.0080%	\$0.00
A	030131013000	CARBAJAL, ROBERT R & ROSARIO H/W JT	15	21	22	0100	0.19	844	185.43	\$80,180	Zone 3	75%	\$60,135	0.0043%	\$0.00
A	032230056000	CARDENAS, RICARDO M & CELIA M H/W	23	21	22	0100	0.12	1012	188.38	\$96,140	Zone 4	55%	\$52,877	0.0038%	\$0.00
A	032132011000	CARDENAS, SALVADOR H & MARIA J M DE H/W	23	21	22	0100	0.24	1246	187.40	\$118,370	Zone 4	55%	\$65,104	0.0046%	\$0.00
A	032252005000	CARDENAS, TOMAS & DELFINA H/W	23	21	22	0100	0.84	1536	185.24	\$145,920	Zone 3	75%	\$109,440	0.0078%	\$0.00
A	032084010000	CARDIEL, MANUEL H & SYLVIA B H/W	14	21	22	0100	0.13	1080	188.76	\$102,600	Zone 4	55%	\$56,430	0.0040%	\$0.00
A	030113015000	CARDOSO, MATTHEW & ROBYN H/W	14	21	22	0100	0.26	1321	187.62	\$125,495	Zone 4	55%	\$69,022	0.0049%	\$0.00
A	030340018000	CARINIO, NOAH L	14	21	22	0100	0.14	1344	190.11	\$127,680	Zone 5	10%	\$12,768	0.0009%	\$0.00
A	032193016000	CARLOS, JOSE R & TERESA C H/W	23	21	22	0100	0.17	1104	185.17	\$104,880	Zone 3	75%	\$78,660	0.0056%	\$0.00
A	032290008000	CARLOS, LETICIA	23	21	22	0100	0.16	1120	186.47	\$106,400	Zone 3	75%	\$79,800	0.0057%	\$0.00
A	030042021000	CARLOS, LETICIA	14	21	22	0100	0.14	1490	190.96	\$141,550	Zone 5	10%	\$14,155	0.0010%	\$0.00
A	032132008000	CARLOS, LOURDES P	23	21	22	0100	0.18	1669	188.10	\$158,555	Zone 4	55%	\$87,205	0.0062%	\$0.00
A	032311010000	CARRANZA, DABID	23	21	22	0100	0.17	1080	186.86	\$102,600	Zone 3	75%	\$76,950	0.0055%	\$0.00
A	032280024000	CARRANZA, DABID	23	21	22	0100	0.09	1135	184.96	\$107,825	Zone 3	75%	\$80,869	0.0058%	\$0.00
A	032350009000	CARRANZA, DABID	23	21	22	0100	0.17	1193	186.04	\$113,335	Zone 3	75%	\$85,001	0.0061%	\$0.00
A	032340020000	CARRANZA, PATRICIA 50%	23	21	22	0100	0.13	1120	188.78	\$106,400	Zone 4	55%	\$58,520	0.0042%	\$0.00
A	032260003000	CARRANZA, VALENTIN J	23	21	22	0100	0.21	1504	184.47	\$142,880	Zone 3	75%	\$107,160	0.0076%	\$0.00
A	034102014000	CARRASCO, ISMAEL & MARTHA A S D H/W	10	21	22	0100	0.95	1032	188.16	\$98,040	Zone 4	55%	\$53,322	0.0038%	\$0.00
A	030023021000	CARRASCO, JESUS & AURORA H/W	15	21	22	0100	0.16	1118	186.30	\$106,210	Zone 3	75%	\$79,658	0.0057%	\$0.00
A	032083002000	CARRASCO, LUPE N	14	21	22	0100	0.23	1322	188.85	\$125,590	Zone 4	55%	\$69,075	0.0049%	\$0.00
A	032230066000	CARRASCO, RIGOBERTO 33%	23	21	22	0100	0.14	1561	187.80	\$148,295	Zone 4	55%	\$81,562	0.0058%	\$0.00
A	032260015000	CARRAZCO, RAYMUNDO	23	21	22	0100	0.24	1144	185.43						

LAND USE GROUP	APN	OWNER	S	T	R	LAND USE CODE	ACRES	Total Living Space	AVERAGE ELEVATION	PROPERTY VALUE	BENEFIT ZONE	BENEFIT ZONE %	WEIGHTED BENEFIT VALUE OF PROPERTY	PROPERTY ASSESSMENT BENEFIT %	ASSESSMENT AMOUNT
A	032230058000	CASTELLON, VICTOR & RAQUEL D AMDRADE H/W	23	21	22	0100	0.12	1010	188.30	\$95,950	Zone 4	55%	\$52,773	0.0038%	\$0.00
A	044110009000	CASTILLO, CATHLINA	26	21	22	1910	9.97	1350	183.28	\$128,250	Zone 3	75%	\$96,188	0.0068%	\$0.00
A	032092009000	CASTILLO, CLEMENTE	14	21	22	0100	0.23	1032	187.21	\$98,040	Zone 4	55%	\$53,922	0.0038%	\$0.00
A	032193005000	CASTILLO, CLEMENTE 50%	23	21	22	0100	0.17	814	185.33	\$77,330	Zone 3	75%	\$57,998	0.0041%	\$0.00
A	034300022000	CASTILLO, DOMINGA C	10	21	22	0100	0.14	1694	188.00	\$160,930	Zone 4	55%	\$88,512	0.0063%	\$0.00
A	032252010000	CASTILLO, GABRIEL & ANGELITA H/W	23	21	22	0100	0.19	896	184.86	\$85,120	Zone 3	75%	\$63,840	0.0045%	\$0.00
A	032251024000	CASTILLO, JESSE V & JUANA M H/W	23	21	22	0100	0.18	1030	184.57	\$97,850	Zone 3	75%	\$73,388	0.0052%	\$0.00
A	032251022000	CASTILLO, JESSE V & JUANA M H/W	23	21	22	0100	0.15	1290	184.70	\$122,550	Zone 3	75%	\$91,913	0.0065%	\$0.00
A	032230105000	CASTILLO, JOSE L	23	21	22	0100	0.46	1200	187.16	\$114,000	Zone 4	55%	\$62,700	0.0045%	\$0.00
A	030148008000	CASTILLO, JUAN 50%	14	21	22	0100	0.15	800	186.12	\$76,000	Zone 3	75%	\$57,000	0.0041%	\$0.00
A	034310005000	CASTILLO, KATHERINE 50%	22	21	22	0100	0.14	1578	184.96	\$149,910	Zone 3	75%	\$112,433	0.0080%	\$0.00
A	030021039000	CASTILLO, LUIS M & MARICELA H/W	15	21	22	0100	0.20	1375	186.78	\$130,625	Zone 3	75%	\$97,969	0.0070%	\$0.00
A	032252008000	CASTILLO, MARIA LIVING TRUST	23	21	22	0100	0.22	784	184.76	\$75,000	Zone 3	75%	\$56,250	0.0040%	\$0.00
A	034210015000	CASTILLO, MARIA V ESTATE	22	21	22	0100	1.34	1008	183.69	\$95,760	Zone 3	75%	\$71,820	0.0051%	\$0.00
A	032252009000	CASTILLO, MARIA V LIVING TRUST	23	21	22	0100	0.24	1092	184.78	\$103,740	Zone 3	75%	\$77,805	0.0055%	\$0.00
A	030121014000	CASTILLO, MARY	15	21	22	0100	0.15	1260	186.12	\$119,700	Zone 3	75%	\$89,775	0.0064%	\$0.00
A	030320081000	CASTILLO, MIGUEL A O	15	21	22	0100	0.21	1840	186.01	\$174,800	Zone 3	75%	\$131,100	0.0093%	\$0.00
A	034310074000	CASTILLO, RAFAEL G	22	21	22	0100	0.18	1576	184.60	\$149,720	Zone 3	75%	\$112,290	0.0080%	\$0.00
A	034280006000	CASTODIO, GLORIA 50%	15	21	22	0100	0.15	1115	184.49	\$105,925	Zone 3	75%	\$79,444	0.0057%	\$0.00
A	032210031000	CASTRO, AMELIA 4.58%	23	21	22	0100	0.40	1103	184.18	\$104,785	Zone 3	75%	\$78,589	0.0056%	\$0.00
A	032210030000	CASTRO, ANNA M 4.58%	23	21	22	0120	0.39	1164	184.26	\$110,580	Zone 3	75%	\$82,935	0.0059%	\$0.00
A	032141014000	CASTRO, ANTON M & CHRISTINA A R DLC H/W	23	21	22	0100	0.18	1662	188.67	\$157,890	Zone 4	55%	\$86,840	0.0062%	\$0.00
A	034134010000	CASTRO, GARY A & CAROLINA H/W	15	21	22	0100	0.26	1086	185.05	\$103,170	Zone 3	75%	\$77,378	0.0055%	\$0.00
A	034300023000	CASTRO, GARY A & CAROLINA M H/W	10	21	22	0100	0.14	2569	187.95	\$244,055	Zone 4	55%	\$134,230	0.0096%	\$0.00
A	032230042000	CASTRO, JOE F & DIANA ARMENTA H/W	23	21	22	0100	0.14	1316	188.71	\$125,020	Zone 4	55%	\$68,761	0.0049%	\$0.00
A	030124006000	CASTRO, MARY E 33.33%	15	21	22	0100	0.21	1092	186.23	\$103,740	Zone 3	75%	\$77,805	0.0055%	\$0.00
A	034143047000	CAVAZOS, GILBERTO & MARIA H/W	15	21	22	0100	0.35	998	184.31	\$94,810	Zone 3	75%	\$71,108	0.0051%	\$0.00
A	032094006000	CAVIN, LEWIS W & EFFIE L LIVING TRUST	14	21	22	0100	0.13	616	187.95	\$75,000	Zone 4	55%	\$41,250	0.0029%	\$0.00
A	032094005000	CAVIN, LEWIS W & EFFIE L LIVING TRUST	14	21	22	0100	0.13	1260	187.88	\$119,700	Zone 4	55%	\$65,835	0.0047%	\$0.00
A	034300010000	CAVINESS, MICHAEL J & SHIRLEY A H/W	10	21	22	0100	0.17	2564	188.27	\$243,580	Zone 4	55%	\$133,969	0.0095%	\$0.00
A	032253004000	CEBALLOS, ELSA 20%	23	21	22	0100	0.84	768	185.27	\$75,000	Zone 3	75%	\$56,250	0.0040%	\$0.00
A	034051014000	CEDILLOS, NELLIE GARCIA	11	21	22	0100	0.24	656	189.43	\$75,000	Zone 5	10%	\$7,500	0.0005%	\$0.00
A	032074006000	CEJA, ANTONIO & ELISA H/W JT	14	21	22	0100	0.13	1376	189.37	\$130,720	Zone 5	10%	\$13,072	0.0009%	\$0.00
A	030320009000	CEJA, FERNANDO	15	21	22	0100	0.28	1877	185.85	\$178,315	Zone 3	75%	\$133,736	0.0095%	\$0.00
A	034280001000	CENTRAL VALLEY CAPITAL 11 LP	15	21	22	0100	0.13	1040	184.78	\$98,800	Zone 3	75%	\$74,100	0.0053%	\$0.00
A	030024014000	CENTRAL VALLEY CAPITAL IV LP	15	21	22	0100	0.20	1196	186.87	\$113,620	Zone 3	75%	\$85,215	0.0061%	\$0.00
A	034110007000	CENTRAL VALLEY CAPITAL IV LP	15	21	22	0100	0.47	1542	186.08	\$146,490	Zone 3	75%	\$109,868	0.0078%	\$0.00
A	030165010000	CENTRAL VALLEY GENERAL HOSPITAL INC	14	21	22	0700	0.38	3908	188.91	\$371,260	Zone 4	55%	\$204,193	0.0145%	\$0.00
A	034110050000	CERDA, ANGELICA BONILLA	15	21	22	0100	0.14	672	186.03	\$75,000	Zone 3	75%	\$56,250	0.0040%	\$0.00
A	032330001000	CERDA, JOE JR	23	21	22	0100	0.09	1208	186.99	\$114,760	Zone 3	75%	\$86,070	0.0061%	\$0.00
A	032330005000	CERDA, JOE JR	23	21	22	0100	0.09	1190	188.05	\$113,050	Zone 4	55%	\$62,178	0.0044%	\$0.00
A	030145001000	CERDA-FLORES, MARTIN & BERTHA A H/W	14	21	22	0100	0.19	1471	187.34	\$139,745	Zone 4	55%	\$76,860	0.0055%	\$0.00
A	032350038000	CERVANTES, IRMA S 50%	23	21	22	0100	0.19	1661	185.80	\$157,795	Zone 3	75%	\$118,346	0.0084%	\$0.00
A	030102006000	CERVANTES, RAYMOND J & ESTHER H/W	14	21	22	0100	0.24	1806	189.29	\$171,570	Zone 5	10%	\$17,157	0.0012%	\$0.00
A	030032012000	CERVANTEZ, FIDEL JR	14	21	22	0120	0.20	800	188.01	\$76,000	Zone 4	55%	\$41,800	0.0030%	\$0.00
A	030291013000	CERVANTEZ, TERRI 33.33%	15	21	22	0100	0.24	1821	187.20	\$172,995	Zone 4	55%	\$95,147	0.0068%	\$0.00
A	030320031000	CHANTENGCO, ERIC F N & BERNADETTE E H/W	15	21	22	0100	0.26	2269	185.89	\$215,555	Zone 3	75%	\$161,666	0.0115%	\$0.00
A	034111003000	CHANTENGCO, GODOFREDO & ERLINDA H/W	15	21	22	0100	1.18	1656	185.07	\$157,320	Zone 3	75%	\$117,990	0.0084%	\$0.00
A	032193017000	CHAO, ANDREW J	23	21	22	0100	0.18	1645	185.20	\$156,275	Zone 3	75%	\$117,206	0.0083%	\$0.00
A	030292059000	CHAO, ANDREW J & JUN DAI H/W	15	21	22	0100	0.23	2115	186.11	\$200,925	Zone 3	75%	\$150,694	0.0107%	\$0.00
A	032193009000	CHAO, LANCE & ELLEN REVOCABLE TRUST	23	21	22	0120	0.23	1092	185.24	\$103,740	Zone 3	75%	\$77,805	0.0055%	\$0.00
A	032123013000	CHAO, LANCE & ELLEN REVOCABLE TRUST	23	21	22	0120	0.26	1790	186.55	\$170,050	Zone 3	75%	\$127,538	0.0091%	\$0.00
A	032122011000	CHAO, LANCE L & ELLEN A REV TRUST	23	21	22	0100	0.18	1216	186.24	\$115,520	Zone 3	75%	\$86,640	0.0062%	\$0.00
A	034142018000	CHAPMAN, BARRIE	15	21	22	0100	0.45	900	185.03	\$85,500	Zone 3	75%	\$64,125	0.0046%	\$0.00
A	034051063000	CHAVARRIA, JAMIE 50%	11	21	22	0100	0.21	1212	188.99	\$115,140	Zone 4	55%	\$63,327	0.0045%	\$0.00
A	032112008000	CHAVARRIA, JAMIE D & CHRISTINA H/W	23	21	22	0100	0.16	850	185.13	\$80,750	Zone 3	75%	\$60,563	0.0043%	\$0.00
A	032113019000	CHAVARRIA, JAMIE D & CHRISTINA A H/W	23	21	22	0100	0.16	912	185.48	\$86,640	Zone 3	75%	\$64,980	0.0046%	\$0.00
A	032096008000	CHAVARRIA, JAMIE D & CHRISTINA A H/W	14	21	22	0100	0.29	1152	186.67	\$109,440	Zone 3	75%	\$82,080	0.0058%	\$0.00
A	032281009000	CHAVARRIA, MANUEL 50%	23	21	22	0100	0.16	960	185.15	\$91,200	Zone 3	75%	\$68,400	0.0049%	\$0.00
A	032085015000	CHAVEZ, CAMELIA 33.33%	14	21	22	0100	0.13	1238	188.38	\$117,610	Zone 4	55%	\$64,686	0.0046%	\$0.00
A	030131007000	CHAVEZ, DAVID & VIOLA H/W	15	21	22	0100	0.18	720	185.50	\$75,000	Zone 3	75%	\$56,250	0.0040%	\$0.00
A	030131005000	CHAVEZ, DAVID & VIOLA H/W	15	21	22	0100	0.19	810	185.49	\$76,950	Zone 3	75%	\$57,713	0.0041%	\$0.00
A	030042008000	CHAVEZ, DAVID & VIOLA H/W	14	21	22	0100	0.18	1328	190.57	\$126,160	Zone 5	10%	\$12,616	0.0009%	\$0.00
A	030234001000	CHAVEZ, EDGAR & SILVIA H/W	14	21	22	0100	0.33	2671	186.99	\$253,745	Zone 3	75%	\$190,309	0.0135%	\$0.00
A	030147010000	CHAVEZ, EFRAIN	14	21	22	0100	0.31	1416	186.53	\$134,520	Zone 3	75%	\$100,890	0.0072%	\$0.00
A	032200017000	CHAVEZ, FRANCISCO & CONCEPTION H/W JT	23	21	22	0100	1.19	884	186.39	\$83,980	Zone 3	75%	\$62,985	0.0045%	\$0.00
A	030310014000	CHAVEZ, FRANK C & MARYLOU H/W	15	21	22	0100	0.19	1222	185.77	\$116,090	Zone 3	75%	\$87,068	0.0062%	\$0.00
A	032162007000	CHAVEZ, GABINO M & EVANGELINA G H/W	23	21	22	0100	0.18	1109	188.91	\$105,355	Zone 4	55%	\$57,945	0.0041%	\$0.00
A	032254013000	CHAVEZ, GABINO M & EVANGELINA G H/W	23	21	22	0100	0.16	1159	184.48	\$110,105	Zone 3	75%	\$82,579	0.0059%	\$0.00
A	032200037000	CHAVEZ, GERARDO	23	21	22	0100	0.25	848	186.81	\$80,560	Zone 3	75%	\$60,420	0.0043%	\$0.00
A	032200035000	CHAVEZ, GERARDO	23	21	22	0100	0.32	1648	186.91	\$156,560	Zone 3	75%	\$117,420	0.0084%	\$0.00
A	030014019000	CHAVEZ, ISABEL ESTATE	15	21	22	0100	0.28	1000	185.54	\$95,000	Zone 3	75%	\$71,250	0.0051%	\$0.00
A	032141006000	CHAVEZ, JESSE A & CATHY H/W	23	21	22	0100	0.18	912	188.74	\$86,640	Zone 4	55%	\$47,652	0.0034%	\$0.00
A	034100012000	CHAVEZ, LOUIS & BETTY J H/W	10	21	22	0100	1.00	1435	188.27	\$136,325	Zone 4	55%	\$74,979	0.0053%	\$0.00
A	030042015000	CHAVEZ, LUIS E & GRISELDA I H/W	14	21	22	0100	0.14	1328	191.01	\$126,160	Zone 5	10%	\$12,616	0.0009%	\$0.00
A	032182008000	CHAVEZ, MATTHEW D	23	21	22	0100	0.26	1920	185.93	\$182,400	Zone 3	75%	\$136,800		

LAND USE GROUP	APN	OWNER	S	T	R	LAND USE CODE	ACRES	Total Living Space	AVERAGE ELEVATION	PROPERTY VALUE	BENEFIT ZONE	BENEFIT ZONE %	WEIGHTED BENEFIT VALUE OF PROPERTY	PROPERTY ASSESSMENT BENEFIT %	ASSESSMENT AMOUNT
A	032182014000	COFFIA, LOYD 25%	23	21	22	0100	0.17	1192	186.01	\$113,240	Zone 3	75%	\$84,930	0.0060%	\$0.00
A	032141015000	COFFIA, LOYD SR	23	21	22	0100	0.18	1300	188.66	\$123,500	Zone 4	55%	\$67,925	0.0048%	\$0.00
A	030231004000	COLE, BOBBY E	14	21	22	0100	0.17	1596	185.94	\$151,620	Zone 3	75%	\$113,715	0.0081%	\$0.00
A	030303027000	COLE, ERNEST & MARION J H/W JT	15	21	22	0100	0.14	1078	185.30	\$102,410	Zone 3	75%	\$76,808	0.0055%	\$0.00
A	034150015000	COLE, STEIN	15	21	22	0100	0.31	1084	185.06	\$102,980	Zone 3	75%	\$77,235	0.0055%	\$0.00
A	032093007000	COLEBANK, SUSIE	14	21	22	0100	0.09	945	187.63	\$89,775	Zone 4	55%	\$49,376	0.0035%	\$0.00
A	032092006000	COLEMAN, ANNIE	14	21	22	0100	0.23	1744	187.36	\$165,680	Zone 4	55%	\$91,124	0.0065%	\$0.00
A	030146011000	CONLEY, KENNETH R & LESLIE M H/W	14	21	22	0100	0.26	1614	186.82	\$153,330	Zone 3	75%	\$114,998	0.0082%	\$0.00
A	032193018000	CONTRERAS, AURELIO M	23	21	22	0100	0.27	1440	185.20	\$136,800	Zone 3	75%	\$102,600	0.0073%	\$0.00
A	034111029000	CONTRERAS, DAVID A	15	21	22	0100	0.19	1309	184.99	\$124,355	Zone 3	75%	\$93,266	0.0066%	\$0.00
A	032272010000	CONTRERAS, FRANCISCO G	23	21	22	0100	0.38	768	183.63	\$75,000	Zone 3	75%	\$56,250	0.0040%	\$0.00
A	030012012000	CONTRERAS, JUAN & MARISELA H/W	15	21	22	0100	0.20	934	185.68	\$88,730	Zone 3	75%	\$66,548	0.0047%	\$0.00
A	030260045000	CONTRERAS, JUAN & MARISELA H/W	14	21	22	0100	0.40	2437	189.38	\$231,515	Zone 5	10%	\$23,152	0.0016%	\$0.00
A	034112005000	CONTRERAS, JUAN & MARISELA G H/W	15	21	22	0100	0.51	1507	186.01	\$143,165	Zone 3	75%	\$107,374	0.0076%	\$0.00
A	032084003000	CONTRERAS, JUAN J & MARISELA G H/W	14	21	22	0100	0.13	812	188.88	\$77,140	Zone 4	55%	\$42,427	0.0030%	\$0.00
A	044040044000	CONTRERAS, MARISELA G	21	21	22	1910	2.25	2504	181.33	\$237,880	Zone 2	100%	\$237,880	0.0169%	\$0.00
A	030141002000	CONTRERAS, MIGUEL	14	21	22	0100	0.14	1182	186.55	\$112,290	Zone 3	75%	\$84,218	0.0060%	\$0.00
A	030231003000	CONTRERAS, MIGUEL	14	21	22	0100	0.18	1275	185.94	\$121,125	Zone 3	75%	\$90,844	0.0065%	\$0.00
A	034143016000	CONWAY, MARY	15	21	22	0100	0.48	1262	184.79	\$119,890	Zone 3	75%	\$89,918	0.0064%	\$0.00
A	034300065000	COOPER, BRENT & SARAH H/W	10	21	22	0100	0.15	2564	188.19	\$243,580	Zone 4	55%	\$133,969	0.0095%	\$0.00
A	032322004000	COOPER, TRAVIS G	23	21	22	0100	0.19	1296	185.61	\$123,120	Zone 3	75%	\$92,340	0.0066%	\$0.00
A	032191006000	COOPER, YVONNE L	23	21	22	0100	0.35	1454	184.82	\$138,130	Zone 3	75%	\$103,598	0.0074%	\$0.00
A	030165001000	CORCORAN DISTRICT HOSPITAL	14	21	22	0100	0.19	696	189.13	\$75,000	Zone 5	10%	\$7,500	0.0005%	\$0.00
A	030165002000	CORCORAN DISTRICT HOSPITAL	14	21	22	0100	0.20	816	189.05	\$77,520	Zone 5	10%	\$7,752	0.0006%	\$0.00
A	030124022000	CORCORAN FREE WILL BAPTIST CHURCH	15	21	22	0100	0.14	2019	186.11	\$191,805	Zone 3	75%	\$143,854	0.0102%	\$0.00
A	032063007000	CORDOVA, GODFREDO E & YESENIA E H/W	14	21	22	0100	0.13	768	189.73	\$75,000	Zone 5	10%	\$7,500	0.0005%	\$0.00
A	034143023000	CORDOVA, JANET R M & ESTEBAN W/H	15	21	22	0100	0.49	1208	184.99	\$114,760	Zone 3	75%	\$86,070	0.0061%	\$0.00
A	030134002000	CORDOVA, JUANITA	15	21	22	0100	0.19	1075	185.39	\$102,125	Zone 3	75%	\$76,594	0.0055%	\$0.00
A	034143072000	CORIA, LUZANA	15	21	22	0100	0.41	1657	184.03	\$157,415	Zone 3	75%	\$118,061	0.0084%	\$0.00
A	030340015000	CORIA, RAFAEL C & ROSA A H/W	14	21	22	0100	0.14	1361	189.88	\$129,295	Zone 5	10%	\$12,930	0.0009%	\$0.00
A	030223005000	CORLEY FAMILY TRUST	14	21	22	0100	0.23	1874	187.97	\$178,030	Zone 4	55%	\$97,917	0.0070%	\$0.00
A	030111004000	CORNEJO, ANTONIO & SOFIA H/W	14	21	22	0100	0.20	925	186.94	\$87,875	Zone 3	75%	\$65,906	0.0047%	\$0.00
A	030092022000	CORNEJO, JOSE CRUZ	14	21	22	0100	0.20	954	190.99	\$90,630	Zone 5	10%	\$9,063	0.0006%	\$0.00
A	034190013000	CORONA, MAXIMILIANO & MARIA G H/W	23	21	22	0100	0.93	1759	186.00	\$167,105	Zone 3	75%	\$125,329	0.0089%	\$0.00
A	030292043000	CORONA, SERGIO	15	21	22	0100	0.19	1118	186.41	\$106,210	Zone 3	75%	\$79,658	0.0057%	\$0.00
A	044050024000	CORONADO, JOSIE LIVING TRUST	16	21	22	0100	1.97	750	182.43	\$75,000	Zone 2	100%	\$75,000	0.0053%	\$0.00
A	030281012000	CORONEL, EDGAR & VIRGINIA H/W	15	21	22	0100	0.27	1963	187.60	\$186,485	Zone 4	55%	\$102,567	0.0073%	\$0.00
A	032303012000	CORONEL, SALVADOR	23	21	22	0100	0.16	1075	188.01	\$102,125	Zone 4	55%	\$56,169	0.0040%	\$0.00
A	032131004000	CORREA, DANIEL	23	21	22	0100	0.18	1382	187.43	\$131,290	Zone 4	55%	\$72,210	0.0051%	\$0.00
A	032094010000	CORREIA, ALBERT M & LORNA A H/W	14	21	22	0100	0.13	896	187.58	\$85,120	Zone 4	55%	\$46,816	0.0033%	\$0.00
A	030303021000	CORTEZ, ANTHONY & JUANITA H/W JT	15	21	22	0100	0.14	980	185.32	\$93,100	Zone 3	75%	\$69,825	0.0050%	\$0.00
A	034220023000	CORTEZ, CHRISTINE 50%	22	21	22	0100	0.52	1516	182.72	\$144,020	Zone 2	100%	\$144,020	0.0103%	\$0.00
A	034111027000	CORTEZ, DAVID & HELEN L VILLAGRAN H/W	15	21	22	0100	0.18	1420	184.91	\$134,900	Zone 3	75%	\$101,175	0.0072%	\$0.00
A	032271006000	CORTEZ, IGNACIO 20%	23	21	22	0100	0.21	600	184.22	\$75,000	Zone 3	75%	\$56,250	0.0040%	\$0.00
A	032340021000	CORTEZ, JUAN & LORENA H/W	23	21	22	0100	0.14	1292	188.63	\$122,740	Zone 4	55%	\$67,507	0.0048%	\$0.00
A	032111008000	CORTEZ, LUCY M LIVING TRUST	23	21	22	0100	0.19	1263	184.95	\$119,985	Zone 3	75%	\$89,989	0.0064%	\$0.00
A	032303011000	CORTEZ, RITA A	23	21	22	0100	0.16	1127	188.21	\$107,065	Zone 4	55%	\$58,886	0.0042%	\$0.00
A	032112014000	CORTEZ, RUSSELL & CHRISTINE M H/W	23	21	22	0100	0.16	1679	185.03	\$159,505	Zone 3	75%	\$119,629	0.0085%	\$0.00
A	034150017000	COSME, BENITO F/D 50%	15	21	22	0120	0.87	988	185.04	\$93,860	Zone 3	75%	\$70,395	0.0050%	\$0.00
A	032131012000	COTA, JAIME	23	21	22	0100	0.17	1152	186.91	\$109,440	Zone 3	75%	\$82,080	0.0058%	\$0.00
A	032230094000	COTA, JULIO H	23	21	22	0100	0.12	1012	188.05	\$96,140	Zone 4	55%	\$52,877	0.0038%	\$0.00
A	030032005000	COTA, RUBEN	14	21	22	0100	0.21	1492	188.11	\$141,740	Zone 4	55%	\$77,957	0.0055%	\$0.00
A	030283013000	COTTER, HARLEY V & WONEVA J H/W	15	21	22	0100	0.23	1552	186.71	\$147,440	Zone 3	75%	\$110,580	0.0079%	\$0.00
A	034102036000	COVARRUBIAS, RAFAEL V & MARTHA R H/W	10	21	22	0100	0.66	1892	187.72	\$179,740	Zone 4	55%	\$98,857	0.0070%	\$0.00
A	032350008000	CRAIG, DENNIS L	23	21	22	0100	0.17	1631	186.07	\$154,945	Zone 3	75%	\$116,209	0.0083%	\$0.00
A	034100009000	CRAVENS, CHRIS R 50%	10	21	22	0100	0.76	1456	188.99	\$138,320	Zone 4	55%	\$76,076	0.0054%	\$0.00
A	034101017000	CRIBBS, JENNIFER & CHRISTOPHER F W/H	10	21	22	0100	0.95	1933	188.64	\$183,635	Zone 4	55%	\$100,999	0.0072%	\$0.00
A	032200014000	CRIBBS, MICHAEL E & BRANDEE M H/W	23	21	22	0100	0.14	1183	186.22	\$112,385	Zone 3	75%	\$84,289	0.0060%	\$0.00
A	034101020000	CRIBBS, RONALD L & KAREN R H/W	10	21	22	0100	0.95	1776	188.25	\$168,720	Zone 4	55%	\$92,796	0.0066%	\$0.00
A	034310007000	CRUZ, ANGEL	22	21	22	0100	0.14	1388	184.88	\$131,860	Zone 3	75%	\$98,895	0.0070%	\$0.00
A	030260029000	CRUZ, BENIGNO G 33.33%	14	21	22	0100	0.21	1442	188.54	\$136,990	Zone 4	55%	\$75,345	0.0054%	\$0.00
A	034300070000	CRUZ, BENIGNO V III & HERMELINDA H/W	10	21	22	0100	0.15	1694	188.18	\$160,930	Zone 4	55%	\$88,512	0.0063%	\$0.00
A	034112012000	CRUZ, EULALIA L	15	21	22	0100	0.42	2406	185.50	\$228,570	Zone 3	75%	\$171,428	0.0122%	\$0.00
A	034100010000	CRUZ, FERMIN & KATHLEEN H/W	10	21	22	0100	0.76	1881	188.84	\$178,695	Zone 4	55%	\$98,282	0.0070%	\$0.00
A	032192012000	CRUZ, FERNANDA J	23	21	22	0100	0.16	1196	184.90	\$113,620	Zone 3	75%	\$85,215	0.0061%	\$0.00
A	034102018000	CRUZ, GERARDO L & IRMA P H/W	10	21	22	0100	0.95	2923	187.99	\$277,685	Zone 4	55%	\$152,727	0.0109%	\$0.00
A	030133017000	CRUZ, KATHLEEN	15	21	22	0100	0.19	960	185.70	\$91,200	Zone 3	75%	\$68,400	0.0049%	\$0.00
A	030310007000	CRUZ, PABLO F/D 50%	15	21	22	0100	0.18	1250	185.71	\$118,750	Zone 3	75%	\$89,063	0.0063%	\$0.00
A	032191002000	CRUZ, PIO SR & YOLANDA G H/W	23	21	22	0100	0.25	1250	184.71	\$118,750	Zone 3	75%	\$89,063	0.0063%	\$0.00
A	030302004000	CRUZ, PIO H & YOLANDA G H/W JT	15	21	22	0100	0.14	1047	185.45	\$99,465	Zone 3	75%	\$74,599	0.0053%	\$0.00
A	034112029000	CRUZ, RAFAEL L	15	21	22	0100	0.53	2272	185.69	\$215,840	Zone 3	75%	\$161,880	0.0115%	\$0.00
A	030260010000	CRUZ, ROBERTO G & ELISA H/W LF EST	14	21	22	0100	0.22	1136	188.27	\$107,920	Zone 4	55%	\$59,356	0.0042%	\$0.00
A	032164009000	CUELLAR, EDWARD V & ASCENCION J H/W 50%	23	21	22	0100	0.14	1242	188.99	\$117,990	Zone 4	55%	\$64,895	0.0046%	\$0.00
A	032096011000	CURIEL, CINDY L	14	21	22	0100	0.13	1096	186.76	\$104,120	Zone 3	75%	\$78,090	0.0056%	\$0.00
A	032085001000	CURIEL, DOMINGO 50%	14	21	22	0100	0.13	1225	188.24	\$116,375	Zone 4	55%	\$64,006	0.0046%	\$0.00
A	030320025000	CURTIS, MICHAEL & MELANIE H/W	15	21	22	0100	0.24	2458	185.93	\$233,510	Zone 3	75%	\$175,133	0.0125%	\$0.00
A	034300058000	CURTSINGER, ANDY 50%	10	21	22</										

LAND USE GROUP	APN	OWNER	S	T	R	LAND USE CODE	ACRES	Total Living Space	AVERAGE ELEVATION	PROPERTY VALUE	BENEFIT ZONE	BENEFIT ZONE %	WEIGHTED BENEFIT VALUE OF PROPERTY	PROPERTY ASSESSMENT BENEFIT %	ASSESSMENT AMOUNT
A	030281017000	DE JONG, ERIC J	15	21	22	0100	0.19	1212	187.90	\$115,140	Zone 4	55%	\$63,327	0.0045%	\$0.00
A	030091005000	DE LA FUENTE, CARMEN	14	21	22	0100	0.17	1697	190.14	\$161,215	Zone 5	10%	\$16,122	0.0011%	\$0.00
A	032142011000	DE LA PAZ, MARTIN & LUZ M H/W JT	23	21	22	0100	0.17	1023	189.18	\$101,840	Zone 5	10%	\$10,184	0.0007%	\$0.00
A	032230026000	DE LA ROCHA, TERRY J & DANNY O H HW	23	21	22	0100	0.14	1172	188.96	\$106,685	Zone 4	55%	\$58,677	0.0042%	\$0.00
A	030340016000	DE LA ROSA, ANTHONY J	14	21	22	0100	0.14	1356	189.88	\$128,820	Zone 5	10%	\$12,882	0.0009%	\$0.00
A	034051022000	DE MARTINEZ, SILVIA M	11	21	22	0100	0.24	1040	189.51	\$98,800	Zone 5	10%	\$9,880	0.0007%	\$0.00
A	032210019000	DE OCHOA, ANTONIO	23	21	22	0100	0.34	988	184.76	\$93,860	Zone 3	75%	\$70,395	0.0057%	\$0.00
A	030320019000	DE OCHOA, MARIA	15	21	22	0100	0.22	2157	186.02	\$204,915	Zone 3	75%	\$153,686	0.0109%	\$0.00
A	034132013000	DE PUGA, MARIA M	15	21	22	0100	0.25	1014	184.94	\$96,330	Zone 3	75%	\$72,248	0.0051%	\$0.00
A	032304009000	DE SERNA, EMERITA D	23	21	22	0100	0.16	1118	186.96	\$106,210	Zone 3	75%	\$79,658	0.0057%	\$0.00
A	030156006000	DE VANEY, DOUG & TERRELL H/W	14	21	22	0100	0.20	1056	187.59	\$100,320	Zone 4	55%	\$55,176	0.0039%	\$0.00
A	032022005000	DE VANEY, DOUGLAS & TERRELL H/W	14	21	22	0100	0.11	990	187.26	\$94,050	Zone 4	55%	\$51,728	0.0037%	\$0.00
A	034016010000	DE VANEY, DOUGLAS & TERRELL L H/W	10	21	22	0100	0.92	3840	186.47	\$364,800	Zone 3	75%	\$273,600	0.0195%	\$0.00
A	030283006000	DE VANEY, RYAN D	15	21	22	0100	0.23	1474	186.98	\$140,030	Zone 3	75%	\$105,023	0.0075%	\$0.00
A	032313001000	DEL ANGEL, IVAN & ERICA RIVERA H/W 50%	23	21	22	0100	0.17	1200	187.14	\$114,000	Zone 4	55%	\$62,700	0.0045%	\$0.00
A	030092014000	DEL ANGEL, OSCAR	14	21	22	0100	0.17	1608	191.08	\$152,760	Zone 5	10%	\$15,276	0.0011%	\$0.00
A	032304008000	DELANGEL, ROBERTO R	23	21	22	0900	0.17	1100	186.94	\$104,500	Zone 3	75%	\$78,375	0.0056%	\$0.00
A	034310015000	DELEON, ELSA	22	21	22	0100	0.15	1232	184.71	\$117,040	Zone 3	75%	\$87,780	0.0062%	\$0.00
A	030132013000	DELGADO, JULIO	15	21	22	0100	0.19	988	185.73	\$93,860	Zone 3	75%	\$70,395	0.0050%	\$0.00
A	032192002000	DELGADO, SAMYLEE	23	21	22	0100	0.16	1199	185.01	\$113,905	Zone 3	75%	\$85,429	0.0061%	\$0.00
A	032023013000	DENTON, PHILIP C & LISA R H/W	14	21	22	0100	0.16	1971	187.52	\$187,245	Zone 4	55%	\$102,985	0.0073%	\$0.00
A	032023001000	DEVANEY, DOUGLAS & TERRELL H/W	14	21	22	0100	0.23	1268	187.50	\$120,460	Zone 4	55%	\$66,253	0.0047%	\$0.00
A	030283009000	DEVANEY, JEFFREY S	15	21	22	0100	0.39	2224	187.13	\$211,280	Zone 4	55%	\$116,204	0.0083%	\$0.00
A	034300043000	DIAS, BRYAN & AMANDA H/W	10	21	22	0100	0.15	2562	187.84	\$243,390	Zone 4	55%	\$133,865	0.0095%	\$0.00
A	032122004000	DIAS, JORGE & PATRICIA DIAZ H/W	23	21	22	0100	0.17	1172	186.44	\$111,340	Zone 3	75%	\$83,505	0.0059%	\$0.00
A	030320036000	DIAS, KATHLEEN R & MANUEL A W/H	15	21	22	0100	0.22	2332	185.97	\$221,540	Zone 3	75%	\$166,155	0.0118%	\$0.00
A	030024005000	DIAZ, ANTONIO G & ZENAIDA D H/W 25%	15	21	22	0100	0.19	1040	186.99	\$98,800	Zone 3	75%	\$74,100	0.0053%	\$0.00
A	032305001000	DIAZ, EDUARDO	23	21	22	0100	0.17	1040	187.36	\$98,800	Zone 4	55%	\$54,340	0.0039%	\$0.00
A	030261005000	DIAZ, FAUSTINO A	14	21	22	0100	0.14	1030	187.91	\$97,850	Zone 4	55%	\$53,818	0.0038%	\$0.00
A	032175009000	DIAZ, FELIX	23	21	22	0100	0.18	1104	188.38	\$104,880	Zone 4	55%	\$57,684	0.0041%	\$0.00
A	030022020000	DIAZ, JORGE 50%	15	21	22	0100	0.14	960	186.73	\$91,200	Zone 3	75%	\$68,400	0.0049%	\$0.00
A	030310032000	DIAZ, JORGE A & PATRICIA H/W	15	21	22	0100	0.22	1658	185.98	\$157,510	Zone 3	75%	\$118,133	0.0084%	\$0.00
A	030014009000	DIAZ, JORGE A 50%	15	21	22	0100	0.29	859	185.57	\$81,605	Zone 3	75%	\$61,204	0.0044%	\$0.00
A	030310041000	DIAZ, JOSE L & LEONILA H/W	15	21	22	0100	0.20	1222	186.00	\$116,090	Zone 3	75%	\$87,068	0.0062%	\$0.00
A	030141008000	DIAZ, LAURA L	14	21	22	0100	0.21	1508	186.54	\$143,260	Zone 3	75%	\$107,445	0.0076%	\$0.00
A	032182002000	DIAZ, MIGUEL JR	23	21	22	0100	0.17	864	186.11	\$82,080	Zone 3	75%	\$61,560	0.0044%	\$0.00
A	030132018000	DIAZ, PRIMITIVO	15	21	22	0100	0.19	1250	185.66	\$118,750	Zone 3	75%	\$89,063	0.0063%	\$0.00
A	030221003000	DIAZ, RAUL	14	21	22	0100	0.16	1193	187.31	\$113,335	Zone 4	55%	\$62,334	0.0044%	\$0.00
A	034310020000	DIAZ, STEVE S	22	21	22	0100	0.25	1654	184.57	\$157,130	Zone 3	75%	\$117,848	0.0084%	\$0.00
A	030023001000	DIAZ-VALENCIA, FABIAN	15	21	22	0100	0.18	1196	186.08	\$113,620	Zone 3	75%	\$85,215	0.0061%	\$0.00
A	030114012000	DILLEY, MICHAEL J & BARBARA L C H/W	14	21	22	0100	0.21	1341	187.96	\$127,395	Zone 4	55%	\$70,067	0.0050%	\$0.00
A	034016009000	DOAN, MEGAN G	10	21	22	0100	0.91	3531	186.85	\$333,450	Zone 3	75%	\$178,875	0.0186%	\$0.00
A	034016008000	DOAN, URSULA FAMILY TRUST	10	21	22	0100	0.85	2568	187.13	\$243,960	Zone 4	55%	\$134,178	0.0096%	\$0.00
A	032330045000	DODGE, STEVEN L & ELAINE E REV TRUST	23	21	22	0100	0.09	1190	188.53	\$113,050	Zone 4	55%	\$62,178	0.0044%	\$0.00
A	032230070000	DODGE, STEVEN L & ELAINE E REV TRUST	23	21	22	0100	0.14	1233	187.24	\$117,135	Zone 4	55%	\$64,424	0.0046%	\$0.00
A	032230054000	DODSON, CORNELL 50%	23	21	22	0100	0.14	1133	188.33	\$107,635	Zone 4	55%	\$59,199	0.0042%	\$0.00
A	030320062000	DOMINGO, TRINIDAD R	15	21	22	0100	0.21	2299	186.02	\$218,405	Zone 3	75%	\$163,804	0.0117%	\$0.00
A	032193004000	DOMINGUEZ, CARLOS	23	21	22	0100	0.17	1232	185.37	\$117,040	Zone 3	75%	\$87,780	0.0062%	\$0.00
A	034130073000	DOMINGUEZ, GLORIA M 12.5%	15	21	22	0120	2.39	1182	185.23	\$112,290	Zone 3	75%	\$84,218	0.0060%	\$0.00
A	030122009000	DOMINGUEZ, IGNACIO R & ORALIA R H/W	15	21	22	0100	0.15	1273	186.86	\$120,935	Zone 3	75%	\$90,701	0.0065%	\$0.00
A	030340042000	DOMINGUEZ, JOVAN	14	21	22	0100	0.17	1747	189.79	\$165,965	Zone 5	10%	\$16,597	0.0012%	\$0.00
A	030291008000	DORAN, BETHEL K & ROSEMARY H/W	15	21	22	0100	0.23	1140	187.64	\$104,880	Zone 4	55%	\$57,684	0.0041%	\$0.00
A	030281033000	DORAN, BETHEL K JR & ROSEMARY A H/W 50%	15	21	22	0100	0.11	910	188.03	\$86,450	Zone 4	55%	\$47,548	0.0034%	\$0.00
A	030042025000	DORAN, DONALD P & FREDA H/W	14	21	22	0100	0.18	1338	190.85	\$127,110	Zone 5	10%	\$12,711	0.0009%	\$0.00
A	034120006000	DOWNES, CAROL A 50%	15	21	22	0100	0.93	3320	185.90	\$325,400	Zone 3	75%	\$194,050	0.0067%	\$0.00
A	030222008000	DREW, MARK S	14	21	22	0100	0.46	2871	187.29	\$272,745	Zone 4	55%	\$150,010	0.0107%	\$0.00
A	030281001000	DREWRY, CONNIE L & BETTY J H/W JT	15	21	22	0100	0.24	1140	186.46	\$108,300	Zone 3	75%	\$81,225	0.0058%	\$0.00
A	030281010000	DREWRY, DONALD & VIRGINIA H/W	15	21	22	0100	0.23	1140	187.38	\$108,300	Zone 4	55%	\$59,565	0.0042%	\$0.00
A	032111001000	DULAI B CORP	23	21	22	0100	0.27	1440	184.97	\$136,800	Zone 3	75%	\$102,600	0.0073%	\$0.00
A	034190020000	DUNCAN, NELLIE R	23	21	22	0100	0.90	1214	184.97	\$115,330	Zone 3	75%	\$86,498	0.0062%	\$0.00
A	032113009000	DUNFEE, JEANNE	23	21	22	0100	0.16	832	185.65	\$79,040	Zone 3	75%	\$59,280	0.0042%	\$0.00
A	032280025000	DUNFEE, JEANNE	23	21	22	0100	0.09	1375	184.96	\$130,625	Zone 3	75%	\$97,969	0.0070%	\$0.00
A	030145005000	DUNHAM, BETTY J 33%	14	21	22	0100	0.22	1516	187.20	\$144,020	Zone 4	55%	\$79,211	0.0056%	\$0.00
A	032112016000	DURAN, JUAN L	23	21	22	0100	0.16	1116	185.12	\$106,020	Zone 3	75%	\$79,515	0.0057%	\$0.00
A	030302010000	DURAN, PETE R	15	21	22	0100	0.14	1078	185.38	\$102,410	Zone 3	75%	\$76,808	0.0055%	\$0.00
A	032314001000	DURAN, ROBERT & EMILY H/W	23	21	22	0100	0.17	1145	188.79	\$108,775	Zone 4	55%	\$59,826	0.0043%	\$0.00
A	032173008000	DYE, DUANE A & VIRGINIA L H/W	23	21	22	0100	0.24	1589	188.42	\$150,955	Zone 4	55%	\$83,025	0.0059%	\$0.00
A	030291006000	EAGLE, ALEXIS B & DEVIN P W/H	15	21	22	0100	0.23	1488	187.41	\$141,360	Zone 4	55%	\$77,748	0.0055%	\$0.00
A	032193013000	EAGLE, DEANNA 50%	23	21	22	0100	0.17	899	185.11	\$85,405	Zone 3	75%	\$64,054	0.0046%	\$0.00
A	032172017000	EAGLE, GERRAL D & DEANNA L H/W	23	21	22	0100	0.26	1842	187.37	\$174,990	Zone 4	55%	\$96,245	0.0069%	\$0.00
A	032340003000	ECHAVARRIA, AARON R & LINDSY M H/W	23	21	22	0100	0.14	1290	189.12	\$122,550	Zone 5	10%	\$12,255	0.0009%	\$0.00
A	032022012000	ECKLUND, TAMMY LIVING TRUST	14	21	22	0100	0.34	2881	187.10	\$273,695	Zone 4	55%	\$150,532	0.0107%	\$0.00
A	032092004000	EDWARDS, ALEXANDER S	14	21	22	0100	0.23	1260	187.23	\$119,700	Zone 4	55%	\$65,835	0.0047%	\$0.00
A	032340023000	ELEFANTE, ADOLFO & AUGUSTINA H/W	23	21	22	0100	0.14	1120	188.91	\$106,400	Zone 4	55%	\$58,520	0.0042%	\$0.00
A	034111007000	ELIZALDE, ALFREDO L & MARIA G TRUST	15	21	22	0100	1.16	1572	184.97	\$149,340	Zone 3	75%	\$112,005	0.0080%	\$0.00
A	034101019000	ELLIOTT, GLADYS 50%	10	21	22	0100	0.95	1208	188.37	\$114,760	Zone 4	55%	\$63,118	0.0045%	\$0.00
A	030320065000	ELLIOTT, STAN C & DORIS L H/W													

LAND USE GROUP	APN	OWNER	S	T	R	LAND USE CODE	ACRES	Total Living Space	AVERAGE ELEVATION	PROPERTY VALUE	BENEFIT ZONE	BENEFIT ZONE %	WEIGHTED BENEFIT VALUE OF PROPERTY	PROPERTY ASSESSMENT BENEFIT %	ASSESSMENT AMOUNT
A	03409006000	ESPINOZA, DAVID G 50%	10	21	22	0100	7.21	1640	188.07	\$155,800	Zone 4	55%	\$85,690	0.0061%	\$0.00
A	030151005000	ESPINOZA, FERMIN & CONSUELO H/W 50%	14	21	22	0100	0.12	1128	187.99	\$107,160	Zone 4	55%	\$58,938	0.0042%	\$0.00
A	032131008000	ESPINOZA, FERMIN J & CONSUELO H/W	23	21	22	0100	0.21	1568	186.67	\$148,960	Zone 3	75%	\$111,720	0.0080%	\$0.00
A	030320050000	ESPINOZA, GERONIMO & KATHY M H/W	15	21	22	0100	0.23	1635	185.77	\$155,325	Zone 3	75%	\$116,494	0.0083%	\$0.00
A	034137023000	ESPINOZA, GUILLERMO & SARA A H/W	15	21	22	0100	0.21	1008	184.51	\$95,760	Zone 3	75%	\$71,820	0.0051%	\$0.00
A	030260050000	ESPINOZA, GUILLERMO JR & EMELIA H/W	14	21	22	0100	1.24	1934	188.89	\$183,730	Zone 4	55%	\$101,052	0.0072%	\$0.00
A	030281020000	ESPINOZA, JUAN C & IRMA H/W	15	21	22	0100	0.27	1638	187.67	\$155,610	Zone 4	55%	\$85,586	0.0061%	\$0.00
A	034136023000	ESPINOZA, MARTIN G & MARIA E H/W	15	21	22	0100	0.17	696	184.35	\$75,000	Zone 3	75%	\$56,250	0.0040%	\$0.00
A	034137020000	ESPINOZA, SERAFIN 50%	15	21	22	0120	0.51	1012	184.49	\$96,140	Zone 3	75%	\$72,105	0.0051%	\$0.00
A	034210009000	ESPINOZA, YOLANDA	22	21	22	0100	0.94	1367	182.70	\$129,865	Zone 2	100%	\$129,865	0.0092%	\$0.00
A	030013002000	ESQUIERO, BELINDA J	15	21	22	0100	0.20	936	185.63	\$88,920	Zone 3	75%	\$66,690	0.0047%	\$0.00
A	030013004000	ESQUIERO, BELINDA J	15	21	22	0100	0.20	1251	185.68	\$118,845	Zone 3	75%	\$89,134	0.0063%	\$0.00
A	034310008000	ESTRADA, ALEXANDRA	22	21	22	0100	0.14	1388	184.84	\$131,860	Zone 3	75%	\$98,895	0.0070%	\$0.00
A	032172007000	ESTRADA, GERARDO & JENNIFER H/W	23	21	22	0100	0.24	1797	186.75	\$170,715	Zone 3	75%	\$128,036	0.0091%	\$0.00
A	030148002000	ESTRADA, JESUS R & MARIA L H/W	14	21	22	0100	0.21	1032	186.22	\$98,400	Zone 3	75%	\$73,530	0.0052%	\$0.00
A	034310059000	ESTRADA, NOEL	22	21	22	0100	0.21	1388	184.99	\$131,860	Zone 3	75%	\$98,895	0.0070%	\$0.00
A	032081009000	ESTRADA, PEDRO & GRACIELA C H/W	14	21	22	0100	0.23	1268	188.01	\$120,460	Zone 4	55%	\$66,253	0.0047%	\$0.00
A	030114001000	EVANGELISTA, MARIA	14	21	22	0100	0.27	1462	188.10	\$138,890	Zone 4	55%	\$76,390	0.0054%	\$0.00
A	030114005000	FABRIE FAMILY GRANTOR TRUST	14	21	22	0100	0.21	1736	187.92	\$164,920	Zone 4	55%	\$90,706	0.0065%	\$0.00
A	030320008000	FABRIE, JERRY & EVELYN H/W	15	21	22	0100	0.26	2230	185.85	\$211,850	Zone 3	75%	\$168,888	0.0113%	\$0.00
A	030320076000	FAULKNER, JOSEPH S	15	21	22	0100	0.23	2299	185.98	\$218,405	Zone 3	75%	\$163,500	0.0117%	\$0.00
A	032131019000	FELDER, CHARLES G	23	21	22	0100	0.53	1990	187.15	\$189,050	Zone 4	55%	\$103,978	0.0074%	\$0.00
A	030112004000	FELDER, CHARLES G & PATRICIA A H/W	14	21	22	0100	0.20	1135	187.21	\$107,825	Zone 4	55%	\$59,304	0.0042%	\$0.00
A	030112005000	FELDER, CHARLES G & PATRICIA A H/W	14	21	22	0100	0.20	2088	187.15	\$198,360	Zone 4	55%	\$109,098	0.0078%	\$0.00
A	030320020000	FELDMANN, ROBIN A	15	21	22	0100	0.24	2011	186.05	\$191,045	Zone 3	75%	\$143,284	0.0102%	\$0.00
A	034150019000	FELIX, GUADALUPE Q & ESMERALDA Q H/W	15	21	22	0100	0.86	691	185.01	\$75,000	Zone 3	75%	\$56,250	0.0040%	\$0.00
A	030051006000	FELIX, SALBADOR	14	21	22	0100	0.15	1008	191.04	\$95,760	Zone 5	10%	\$9,576	0.0007%	\$0.00
A	034151026000	FERNANDEZ, JOSE	15	21	22	0100	0.28	1200	184.93	\$114,000	Zone 3	75%	\$87,500	0.0061%	\$0.00
A	032230082000	FERNANDEZ, JOSE & VICTORIA H/W	23	21	22	0100	0.14	1554	187.85	\$147,630	Zone 4	55%	\$81,197	0.0058%	\$0.00
A	032281014000	FERNANDEZ, ROSA	23	21	22	0100	0.15	720	185.25	\$75,000	Zone 3	75%	\$56,250	0.0040%	\$0.00
A	032281013000	FERNANDEZ, ROSA	23	21	22	0100	0.15	960	185.25	\$91,200	Zone 3	75%	\$68,400	0.0049%	\$0.00
A	032301021000	FERNANDEZ, RUBEN & EVANGELINA H/W	23	21	22	0100	0.14	1012	187.86	\$96,140	Zone 4	55%	\$52,877	0.0038%	\$0.00
A	034143071000	FERREIRA, IGOR	15	21	22	0120	0.33	968	184.14	\$91,960	Zone 3	75%	\$68,970	0.0049%	\$0.00
A	030123006000	FERRER, MAGDALENA	15	21	22	0100	0.24	864	186.55	\$82,800	Zone 3	75%	\$61,560	0.0044%	\$0.00
A	030122005000	FERRER, MAGDALENA	15	21	22	0100	0.14	931	186.91	\$88,445	Zone 3	75%	\$66,334	0.0047%	\$0.00
A	030320024000	FIELD, ROBERT K	15	21	22	0100	0.24	1989	185.91	\$188,955	Zone 3	75%	\$141,716	0.0101%	\$0.00
A	032072008000	FIGUEROA, ANA & FELIPE W/H	14	21	22	0100	0.16	1306	189.27	\$124,070	Zone 5	10%	\$12,407	0.0009%	\$0.00
A	032230075000	FIGUEROA, EMILIA	23	21	22	0100	0.14	1012	187.40	\$96,140	Zone 4	55%	\$52,877	0.0038%	\$0.00
A	030260065000	FIGUEROA, FRED & MARGARET H/W	14	21	22	0100	1.40	3786	189.18	\$359,670	Zone 5	10%	\$35,967	0.0026%	\$0.00
A	032251015000	FIGUEROA, GERARDO	23	21	22	0100	0.20	1200	184.15	\$114,000	Zone 3	75%	\$85,500	0.0061%	\$0.00
A	032142003000	FIGUEROA, JONATHAN E	23	21	22	0100	0.19	1050	189.35	\$99,750	Zone 5	10%	\$9,975	0.0007%	\$0.00
A	032280017000	FIGUEROA, JOSE S	23	21	22	0100	0.09	1223	184.98	\$116,185	Zone 3	75%	\$87,139	0.0062%	\$0.00
A	030113012000	FIGUEROA, PEDRO	14	21	22	0100	0.19	1629	187.43	\$154,755	Zone 4	55%	\$85,115	0.0061%	\$0.00
A	032022009000	FIRST METHODIST CHURCH INC	14	21	22	0100	0.34	1848	187.10	\$175,560	Zone 4	55%	\$96,558	0.0069%	\$0.00
A	034300063000	FISCHER, ROBERT J & BARBARA C H/W	10	21	22	0100	0.15	1694	188.24	\$160,930	Zone 4	55%	\$88,512	0.0063%	\$0.00
A	032134016000	FLAHERTY, BRUCE W & BARBARA H/W JT	23	21	22	0100	0.19	2184	188.45	\$207,480	Zone 4	55%	\$114,114	0.0081%	\$0.00
A	032134001000	FLAHERTY, JEFFREY C & MONICA L H/W	23	21	22	0100	0.26	1346	188.42	\$127,870	Zone 4	55%	\$70,329	0.0050%	\$0.00
A	030223006000	FLAHERTY, PATRICK & JO ANN H/W JT	14	21	22	0100	0.24	1533	187.91	\$145,635	Zone 4	55%	\$80,099	0.0057%	\$0.00
A	034101010000	FLORES, ALBERT & DIANA H/W	10	21	22	0100	0.97	1919	188.99	\$182,305	Zone 4	55%	\$100,268	0.0071%	\$0.00
A	030091010000	FLORES, ALBERTO	14	21	22	0100	0.17	914	190.28	\$86,830	Zone 5	10%	\$8,683	0.0006%	\$0.00
A	044050010000	FLORES, ANGELITA R	16	21	22	0100	0.32	636	182.27	\$75,000	Zone 2	100%	\$75,000	0.0053%	\$0.00
A	030164012000	FLORES, ANGELITA R	14	21	22	0100	0.20	1050	189.87	\$99,750	Zone 5	10%	\$9,975	0.0007%	\$0.00
A	032063011000	FLORES, ANGELITA R	14	21	22	0100	0.20	1080	189.43	\$102,600	Zone 5	10%	\$10,260	0.0007%	\$0.00
A	032131009000	FLORES, ANTONIO AYALA & DIANE AYALA H/W	23	21	22	0100	0.17	1472	186.81	\$139,840	Zone 3	75%	\$104,880	0.0075%	\$0.00
A	032251001000	FLORES, CARLOS R & MARY S H/W	23	21	22	0100	0.59	504	184.10	\$75,000	Zone 3	75%	\$56,250	0.0040%	\$0.00
A	034310006000	FLORES, CHRISTOPHER	22	21	22	0100	0.14	1578	184.91	\$149,910	Zone 3	75%	\$112,433	0.0080%	\$0.00
A	032290020000	FLORES, CRISANTO	23	21	22	0100	0.19	1118	186.38	\$106,210	Zone 3	75%	\$79,658	0.0057%	\$0.00
A	032172003000	FLORES, GABRIEL	23	21	22	0100	0.29	2550	187.20	\$242,250	Zone 4	55%	\$133,238	0.0095%	\$0.00
A	030122026000	FLORES, JANIE	15	21	22	0100	0.15	672	186.71	\$75,000	Zone 3	75%	\$56,250	0.0040%	\$0.00
A	030122028000	FLORES, JENNIE E REVOC TRUST	15	21	22	0100	0.15	1497	186.78	\$142,215	Zone 3	75%	\$106,661	0.0076%	\$0.00
A	032172006000	FLORES, JOHN S & PAULINE G H/W	23	21	22	0100	0.29	1547	186.98	\$146,965	Zone 3	75%	\$110,224	0.0078%	\$0.00
A	032210028000	FLORES, JOSEPH P	23	21	22	0120	0.19	832	184.35	\$79,040	Zone 3	75%	\$59,280	0.0042%	\$0.00
A	034051052000	FLORES, LIBRADO G JR & MARY H H/W	11	21	22	0100	0.24	1008	189.21	\$95,760	Zone 5	10%	\$9,576	0.0007%	\$0.00
A	032301002000	FLORES, MARTHA	23	21	22	0100	0.18	1200	187.17	\$114,000	Zone 4	55%	\$62,700	0.0045%	\$0.00
A	032260021000	FLORES, MERJILDO & GLORIA B H/W	23	21	22	0100	0.31	1064	184.93	\$101,080	Zone 3	75%	\$75,810	0.0054%	\$0.00
A	030013014000	FLORES, RAMON & MARTINA H/W	15	21	22	0100	0.19	2115	185.68	\$200,925	Zone 3	75%	\$150,694	0.0107%	\$0.00
A	030122027000	FLORES, RUBEN E JR & ALVINA H/W JT	15	21	22	0100	0.15	1884	186.67	\$178,980	Zone 3	75%	\$134,235	0.0096%	\$0.00
A	032210029000	FLOREZ, REFUGIO A 50%	23	21	22	0100	0.13	988	184.33	\$93,860	Zone 3	75%	\$70,395	0.0050%	\$0.00
A	032093002000	FLORIAN, NOE	14	21	22	0100	0.23	1020	187.52	\$96,900	Zone 4	55%	\$53,295	0.0038%	\$0.00
A	032182013000	FORCIER, EILEEN	23	21	22	0100	0.19	1347	185.98	\$127,965	Zone 3	75%	\$95,974	0.0068%	\$0.00
A	030340047000	FRAGA, ROSA	14	21	22	0100	0.14	1747	189.19	\$165,965	Zone 5	10%	\$16,597	0.0012%	\$0.00
A	032121017000	FRAME FAMILY LIVING TRUST THE	23	21	22	0100	0.22	1150	186.09	\$109,250	Zone 3	75%	\$81,938	0.0058%	\$0.00
A	032074008000	FRANCO, ABRAHAM G	14	21	22	0100	0.13	616	189.14	\$75,000	Zone 5	10%	\$7,500	0.0005%	\$0.00
A	034280004000	FRANCO, ABRAHAM G	15	21	22	0100	0.17	1034	184.66	\$98,230	Zone 3	75%	\$73,673	0.0052%	\$0.00
A	034136021000	FRANCO, ABRAHAM G	15	21	22	0100	0.24	1043	184.38	\$99,085	Zone 3	75%	\$74,314	0.0053%	\$0.00
A	032330065000	FRANCO, ABRAHAM G	23	21	22	0100	0.09	1190	187.32	\$113,050	Zone 4	55%	\$62,178	0.0044%	\$0.00
A	032330032000	FRANCO, ABRAHAM G	23	21	22	0100	0.09	1208							

LAND USE GROUP	APN	OWNER	S	T	R	LAND USE CODE	ACRES	Total Living Space	AVERAGE ELEVATION	PROPERTY VALUE	BENEFIT ZONE	BENEFIT ZONE %	WEIGHTED BENEFIT VALUE OF PROPERTY	PROPERTY ASSESSMENT BENEFIT %	ASSESSMENT AMOUNT
A	032281010000	GALINDO, ABRAHAM J 50%	23	21	22	0100	0.14	960	185.18	\$91,200	Zone 3	75%	\$68,400	0.0049%	\$0.00
A	034210013000	GALINDO, ALFONSO J 50%	22	21	22	0100	4.98	836	181.57	\$79,420	Zone 2	100%	\$79,420	0.0057%	\$0.00
A	032230047000	GALINDO, JOSE 50%	23	21	22	0100	0.18	1237	188.64	\$117,515	Zone 4	55%	\$64,633	0.0046%	\$0.00
A	032123014000	GALLADO, SONIA E 50%	23	21	22	0120	0.26	1166	186.63	\$110,770	Zone 3	75%	\$83,078	0.0059%	\$0.00
A	034300069000	GALLARDO, CRISTINA & ESTEBAN E W/H	10	21	22	0100	0.15	1875	188.18	\$178,125	Zone 4	55%	\$97,969	0.0070%	\$0.00
A	030310020000	GALLARDO, NICHOLAS & MARTHA H/W	15	21	22	0100	0.16	1040	185.77	\$98,800	Zone 3	75%	\$74,100	0.0053%	\$0.00
A	030292015000	GALLARDO, VICTORIO N & MARIA I H/W	15	21	22	0100	0.21	1305	186.99	\$123,975	Zone 3	75%	\$92,981	0.0066%	\$0.00
A	030124030000	GALLEGOS, BLONDINA	15	21	22	0100	0.15	1206	186.07	\$114,570	Zone 3	75%	\$85,928	0.0061%	\$0.00
A	034135001000	GALLEGOS, OLGA	15	21	22	0100	0.26	506	184.61	\$75,000	Zone 3	75%	\$56,250	0.0040%	\$0.00
A	034133014000	GALLEGOS, OLGA	15	21	22	0100	0.25	1040	184.83	\$98,800	Zone 3	75%	\$74,100	0.0053%	\$0.00
A	034300059000	GALVEZ, ABRAHAM C 50%	10	21	22	0100	0.16	1694	188.25	\$160,930	Zone 4	55%	\$88,512	0.0063%	\$0.00
A	034310054000	GAMBOA, JUAN P & MARICELA H/W	22	21	22	0100	0.24	1261	184.97	\$119,795	Zone 3	75%	\$89,846	0.0064%	\$0.00
A	030162002000	GAMEZ, CONCEPCION T	14	21	22	0100	0.13	622	190.45	\$75,000	Zone 5	10%	\$7,500	0.0005%	\$0.00
A	030123010000	GAMEZ, DIANE & VICTOR JR W/H	15	21	22	0100	0.30	1408	186.32	\$133,760	Zone 3	75%	\$100,320	0.0071%	\$0.00
A	032191004000	GAMEZ, HECTOR F	23	21	22	0100	0.29	2586	184.79	\$245,670	Zone 3	75%	\$184,253	0.0131%	\$0.00
A	032191015000	GAMEZ, MIGUEL	23	21	22	0100	0.18	1008	184.68	\$95,760	Zone 3	75%	\$71,820	0.0051%	\$0.00
A	030021015000	GAMEZ, MIGUEL	15	21	22	0100	0.41	1992	186.66	\$189,240	Zone 3	75%	\$141,930	0.0101%	\$0.00
A	030131012000	GAMEZ, RAMON & HERMINIA H/W JT	15	21	22	0100	0.19	1008	185.44	\$95,760	Zone 3	75%	\$71,820	0.0051%	\$0.00
A	030320074000	GAMEZ, VICTOR JR & DIANE H/W	15	21	22	0100	0.51	3200	185.92	\$304,000	Zone 3	75%	\$228,000	0.0162%	\$0.00
A	030340014000	GAONA, NOE A	14	21	22	0100	0.14	1356	189.77	\$128,820	Zone 5	10%	\$12,882	0.0009%	\$0.00
A	030301006000	GARCIA, ALEX A & MARGIE H/W JT	15	21	22	0100	0.13	1346	185.42	\$127,870	Zone 3	75%	\$95,903	0.0068%	\$0.00
A	030310022000	GARCIA, ALFONSO JR	15	21	22	0100	0.34	1040	185.81	\$98,800	Zone 3	75%	\$74,100	0.0053%	\$0.00
A	030042020000	GARCIA, ALVARO & LUCERO V D H/W	14	21	22	0100	0.14	1120	190.96	\$106,400	Zone 5	10%	\$10,640	0.0008%	\$0.00
A	030162021000	GARCIA, ARMANDO A & IRENE V H/W	14	21	22	0100	0.15	1032	190.22	\$98,400	Zone 5	10%	\$9,804	0.0007%	\$0.00
A	030133002000	GARCIA, ARMANDO B & MARIA C H/W JT	15	21	22	0100	0.19	936	185.69	\$88,920	Zone 3	75%	\$66,690	0.0047%	\$0.00
A	030122008000	GARCIA, ARMANDO L ESTATE	15	21	22	0100	0.25	780	186.83	\$75,000	Zone 3	75%	\$56,250	0.0040%	\$0.00
A	030141005000	GARCIA, ARMIDA N	14	21	22	0100	0.15	928	186.39	\$88,160	Zone 3	75%	\$66,120	0.0047%	\$0.00
A	030134014000	GARCIA, CATALINA	15	21	22	0100	0.19	1148	185.37	\$109,060	Zone 3	75%	\$81,795	0.0058%	\$0.00
A	032322015000	GARCIA, DANIEL	23	21	22	0100	0.15	1270	186.41	\$120,650	Zone 3	75%	\$90,488	0.0064%	\$0.00
A	030012010000	GARCIA, ELIGIO & DELORES S H/W	15	21	22	0100	0.20	1361	185.73	\$129,295	Zone 3	75%	\$96,971	0.0069%	\$0.00
A	032191012000	GARCIA, ENRIQUE C	23	21	22	0100	0.18	1327	184.74	\$126,065	Zone 3	75%	\$94,549	0.0067%	\$0.00
A	032023015000	GARCIA, ENRIQUE L	14	21	22	0100	0.16	1849	187.43	\$175,655	Zone 4	55%	\$96,610	0.0069%	\$0.00
A	034310010000	GARCIA, FERNANDO	22	21	22	0100	0.14	1387	184.81	\$131,765	Zone 3	75%	\$98,824	0.0070%	\$0.00
A	032280028000	GARCIA, FRANCISCO J	23	21	22	0100	0.09	1222	184.98	\$116,090	Zone 3	75%	\$87,068	0.0062%	\$0.00
A	032131005000	GARCIA, FRANCISCO V	23	21	22	0100	0.18	1360	187.45	\$129,200	Zone 4	55%	\$71,060	0.0051%	\$0.00
A	030281024000	GARCIA, GLORIA 50%	15	21	22	0100	0.26	1584	187.21	\$150,480	Zone 4	55%	\$82,764	0.0059%	\$0.00
A	030261012000	GARCIA, HECTOR M 50%	14	21	22	0100	0.15	1470	187.72	\$139,650	Zone 4	55%	\$76,808	0.0055%	\$0.00
A	034310046000	GARCIA, HERACLIO & BLANCA H/W	22	21	22	0100	0.17	1388	184.90	\$131,860	Zone 3	75%	\$98,895	0.0070%	\$0.00
A	034141018000	GARCIA, JESS M & ANNA M H/W	15	21	22	0100	0.88	952	181.91	\$90,440	Zone 2	100%	\$90,440	0.0064%	\$0.00
A	032271041000	GARCIA, JESSE A & RUTH V H/W	23	21	22	0100	0.14	742	183.86	\$75,000	Zone 3	75%	\$56,250	0.0040%	\$0.00
A	034143022000	GARCIA, JESUS M 50%	15	21	22	0120	0.99	844	184.82	\$80,180	Zone 3	75%	\$60,135	0.0043%	\$0.00
A	034310075000	GARCIA, JOSE	22	21	22	0100	0.18	1576	184.57	\$149,720	Zone 3	75%	\$112,290	0.0080%	\$0.00
A	032181002000	GARCIA, JOSE & THERESA H/W	23	21	22	0100	0.18	1357	185.78	\$128,915	Zone 3	75%	\$96,686	0.0069%	\$0.00
A	030014015000	GARCIA, JOSE L	15	21	22	0120	0.29	1279	185.62	\$121,505	Zone 3	75%	\$91,129	0.0065%	\$0.00
A	032161004000	GARCIA, JOSEPH A & RUTH L H/W	23	21	22	0100	0.36	1188	188.93	\$112,860	Zone 4	55%	\$62,073	0.0044%	\$0.00
A	030281018000	GARCIA, JOSEPH C & SANDRA M H/W	15	21	22	0100	0.20	1152	187.79	\$109,440	Zone 4	55%	\$60,192	0.0043%	\$0.00
A	030310029000	GARCIA, JUAN T	15	21	22	0100	0.16	1040	185.94	\$98,800	Zone 3	75%	\$74,100	0.0053%	\$0.00
A	032330078000	GARCIA, JUAN T 50%	23	21	22	0100	0.09	1190	186.85	\$113,050	Zone 3	75%	\$84,788	0.0060%	\$0.00
A	034133006000	GARCIA, LAURENTINO & ALICIA DIAZ H/W	15	21	22	0100	0.26	1510	185.03	\$143,450	Zone 3	75%	\$107,588	0.0077%	\$0.00
A	030320029000	GARCIA, LOUIS F	15	21	22	0100	0.24	1546	185.82	\$146,870	Zone 3	75%	\$110,153	0.0078%	\$0.00
A	030310005000	GARCIA, LOUIS F JR 50%	15	21	22	0100	0.25	1118	185.78	\$106,210	Zone 3	75%	\$79,658	0.0057%	\$0.00
A	032121002000	GARCIA, LOUIS F JR & CHRISTINA M H/W	23	21	22	0100	0.39	1448	186.15	\$137,560	Zone 3	75%	\$103,170	0.0073%	\$0.00
A	032280016000	GARCIA, LUIS F	23	21	22	0100	0.09	1131	185.07	\$107,445	Zone 3	75%	\$80,584	0.0057%	\$0.00
A	030124027000	GARCIA, LUPE	15	21	22	0100	0.15	1223	186.02	\$116,185	Zone 3	75%	\$87,139	0.0062%	\$0.00
A	032280015000	GARCIA, LUPE	23	21	22	0100	0.09	1223	185.04	\$116,185	Zone 3	75%	\$87,139	0.0062%	\$0.00
A	030021030000	GARCIA, LUZ	15	21	22	0100	0.20	1032	186.19	\$98,040	Zone 3	75%	\$73,530	0.0052%	\$0.00
A	034143065000	GARCIA, MARGARET	15	21	22	0120	0.27	988	184.69	\$93,860	Zone 3	75%	\$70,395	0.0050%	\$0.00
A	032280021000	GARCIA, MARIA D O D	23	21	22	0100	0.09	1296	184.93	\$123,120	Zone 3	75%	\$92,340	0.0066%	\$0.00
A	034310016000	GARCIA, MARIA DE-JESUS	22	21	22	0100	0.15	1387	184.68	\$131,765	Zone 3	75%	\$98,824	0.0070%	\$0.00
A	032253015000	GARCIA, MARTHA H	23	21	22	0100	0.14	1080	184.88	\$102,600	Zone 3	75%	\$76,950	0.0055%	\$0.00
A	032113018000	GARCIA, PLACIDO	23	21	22	0100	0.16	1428	185.43	\$135,660	Zone 3	75%	\$101,745	0.0072%	\$0.00
A	032311005000	GARCIA, RAUL D A	23	21	22	0100	0.15	1080	186.99	\$102,600	Zone 3	75%	\$76,950	0.0055%	\$0.00
A	032031009000	GARCIA, RAYMUNDO SOTO 50%	14	21	22	0100	0.11	1123	188.09	\$106,685	Zone 4	55%	\$58,677	0.0042%	\$0.00
A	032092012000	GARCIA, RICARDO I & ANGELA P H/W	14	21	22	0100	0.23	1820	187.29	\$172,900	Zone 4	55%	\$95,095	0.0068%	\$0.00
A	030303004000	GARCIA, ROSA	15	21	22	0100	0.14	980	185.53	\$93,100	Zone 3	75%	\$69,825	0.0050%	\$0.00
A	030024016000	GARCIA, SALVADOR & BERTA H/W	15	21	22	0100	0.20	1040	186.80	\$98,800	Zone 3	75%	\$74,100	0.0053%	\$0.00
A	030103010000	GARCIA, SALVADOR A & CARMEN M H/W JT	14	21	22	0100	0.15	988	189.45	\$93,860	Zone 5	10%	\$9,386	0.0007%	\$0.00
A	032281022000	GARCIA, SAUL L & MARIA R H/W	23	21	22	0100	0.17	1323	185.36	\$125,685	Zone 3	75%	\$94,264	0.0067%	\$0.00
A	032240012000	GARCIA, THERESA R & JOSE W/H	23	21	22	0120	0.84	644	185.63	\$75,000	Zone 3	75%	\$56,250	0.0040%	\$0.00
A	032171012000	GARCIA, VERONICA E	23	21	22	0100	0.18	1092	186.38	\$103,740	Zone 3	75%	\$77,805	0.0055%	\$0.00
A	030340025000	GARZA, FILIBERTO G	14	21	22	0100	0.14	1205	189.90	\$114,475	Zone 5	10%	\$11,448	0.0008%	\$0.00
A	034101012000	GARZA, GILBERT	10	21	22	0100	0.95	1816	188.84	\$172,520	Zone 4	55%	\$94,886	0.0068%	\$0.00
A	034130065000	GARZA, GUADALUPE G	15	21	22	0100	0.57	1168	185.05	\$110,960	Zone 3	75%	\$83,220	0.0059%	\$0.00
A	032301003000	GARZA, JAVIER L	23	21	22	0100	0.18	1212	187.33	\$115,140	Zone 4	55%	\$63,327	0.0045%	\$0.00
A	032072011000	GARZA, RICARDO & EVANGELINA H/W	14	21	22	0100	0.16	616	189.22	\$75,000	Zone 5	10%	\$7,500	0.0005%	\$0.00
A	032192018000	GARZA, RICARDO & EVANGELINA H/W	23	21	22	0100	0.16	1048	184.86	\$99,560	Zone 3	75%	\$74,670	0.0053%	\$0.00
A	030012004000	GARZA, SANDRA 33.33%	15	21	22	0100	0.20	1080	185.83	\$102,600	Zone 3	75%	\$76,950	0	

LAND USE GROUP	APN	OWNER	S	T	R	LAND USE CODE	ACRES	Total Living Space	AVERAGE ELEVATION	PROPERTY VALUE	BENEFIT ZONE	BENEFIT ZONE %	WEIGHTED BENEFIT VALUE OF PROPERTY	PROPERTY ASSESSMENT BENEFIT %	ASSESSMENT AMOUNT
A	030113011000	GLENN, MICHAEL A & RENEE L H/W	14	21	22	0100	0.20	1614	187.36	\$153,330	Zone 4	55%	\$84,332	0.0060%	\$0.00
A	030320051000	GLINES FAMILY TRUST THE	15	21	22	0100	0.25	1587	185.80	\$150,765	Zone 3	75%	\$113,074	0.0080%	\$0.00
A	034143059000	GLORIA, RAMON G JR & MARY S H/W	15	21	22	0100	0.48	1328	184.61	\$126,160	Zone 3	75%	\$94,620	0.0067%	\$0.00
A	034143060000	GLORIA, RAMON M & CLARA G H/W	15	21	22	0100	0.49	1196	184.83	\$113,620	Zone 3	75%	\$85,215	0.0061%	\$0.00
A	030320033000	GLOVER, BRYAN	15	21	22	0100	0.28	1808	185.95	\$171,760	Zone 3	75%	\$128,820	0.0092%	\$0.00
A	030233001000	GLOVER, JACK D & YVONNE I H/W	14	21	22	0100	0.31	2154	186.82	\$204,630	Zone 3	75%	\$153,473	0.0109%	\$0.00
A	034132015000	GODINA, DINA B	15	21	22	0100	0.52	760	184.75	\$75,000	Zone 3	75%	\$56,250	0.0040%	\$0.00
A	034133015000	GODINA, DINA V 50%	15	21	22	0120	0.51	626	184.73	\$75,000	Zone 3	75%	\$56,250	0.0040%	\$0.00
A	034134001000	GODINA, DINA V 50%	15	21	22	0100	0.26	1069	184.72	\$101,555	Zone 3	75%	\$76,166	0.0054%	\$0.00
A	034151018000	GODINA, JOSEPH B JR	15	21	22	0100	0.24	646	184.85	\$75,000	Zone 3	75%	\$56,250	0.0040%	\$0.00
A	030262017000	GODINA, JOSEPH B JR	14	21	22	0100	0.15	738	187.98	\$75,000	Zone 4	55%	\$41,250	0.0029%	\$0.00
A	032271005000	GODINA, JOSEPH B JR	23	21	22	0100	0.23	888	184.14	\$84,360	Zone 3	75%	\$63,270	0.0045%	\$0.00
A	034133001000	GODINA, JOSEPH B JR	15	21	22	0100	0.52	1366	184.74	\$129,770	Zone 3	75%	\$97,328	0.0069%	\$0.00
A	030320016000	GOLCZYNSKI, CRAIG & CATHERINE LIVING TRS	15	21	22	0100	0.33	2730	186.19	\$259,350	Zone 3	75%	\$194,513	0.0138%	\$0.00
A	030112014000	GOLDING, ROSE M LIV TRUST	14	21	22	0100	0.20	2078	187.14	\$197,410	Zone 4	55%	\$108,576	0.0077%	\$0.00
A	030281016000	GOMEZ FAMILY TRUST	15	21	22	0100	0.20	1152	187.99	\$109,440	Zone 4	55%	\$60,192	0.0043%	\$0.00
A	032142017000	GOMEZ, AFRICA	23	21	22	0100	0.11	900	189.01	\$85,500	Zone 5	10%	\$8,550	0.0006%	\$0.00
A	032063010000	GOMEZ, BERTIE	14	21	22	0100	0.23	1293	188.90	\$122,835	Zone 4	55%	\$67,559	0.0048%	\$0.00
A	034190044000	GOMEZ, BERNARDO	23	21	22	0100	0.23	1285	186.95	\$122,075	Zone 3	75%	\$91,556	0.0065%	\$0.00
A	032174008000	GOMEZ, BRANDON & TINA HW	23	21	22	0100	0.22	1792	187.55	\$170,240	Zone 4	55%	\$93,632	0.0067%	\$0.00
A	034135021000	GOMEZ, CECELIA BONILLA 50%	15	21	22	0100	0.23	1155	184.62	\$109,725	Zone 3	75%	\$82,294	0.0059%	\$0.00
A	030132009000	GOMEZ, CHRIS & REBECCA HW	15	21	22	0100	0.19	1191	185.90	\$113,145	Zone 3	75%	\$84,859	0.0060%	\$0.00
A	034131031000	GOMEZ, DARIO L	15	21	22	0100	0.62	480	184.20	\$75,000	Zone 3	75%	\$56,250	0.0040%	\$0.00
A	032191019000	GOMEZ, EFREN L & BELEN B GOMEZ JT	23	21	22	0100	0.18	1120	184.76	\$106,400	Zone 3	75%	\$79,800	0.0057%	\$0.00
A	034110013000	GOMEZ, FELIX L JR	15	21	22	0100	0.11	1150	186.01	\$109,250	Zone 3	75%	\$81,938	0.0058%	\$0.00
A	034190043000	GOMEZ, FRANCISCO A & MARIA HW	23	21	22	0100	0.23	1536	186.89	\$145,920	Zone 3	75%	\$109,440	0.0078%	\$0.00
A	030091009000	GOMEZ, FRANK & JACKIE FAMILY TRUST	14	21	22	0100	0.17	1562	190.19	\$148,390	Zone 5	10%	\$14,839	0.0011%	\$0.00
A	030131010000	GOMEZ, JESSE C 50%	15	21	22	0100	0.18	1534	185.50	\$145,730	Zone 3	75%	\$109,298	0.0078%	\$0.00
A	030042019000	GOMEZ, JESSICA M	14	21	22	0100	0.14	1328	191.00	\$126,160	Zone 5	10%	\$12,616	0.0009%	\$0.00
A	044120007000	GOMEZ, JESUS M & RAQUEL R H/W	26	21	22	0100	0.58	1904	181.84	\$180,880	Zone 2	100%	\$180,880	0.0129%	\$0.00
A	030012011000	GOMEZ, JOE C & MARY C HW JT	15	21	22	0100	0.19	1014	185.74	\$96,330	Zone 3	75%	\$72,248	0.0051%	\$0.00
A	030133006000	GOMEZ, JORGE M	15	21	22	0100	0.19	1123	185.87	\$106,685	Zone 3	75%	\$80,014	0.0057%	\$0.00
A	030234005000	GOMEZ, JOSE R M & MA ESTELA Z V HW	14	21	22	0100	0.14	1300	186.88	\$123,500	Zone 3	75%	\$92,625	0.0059%	\$0.00
A	032022007000	GOMEZ, LARRY F & MARVELLA R HW	14	21	22	0100	0.34	1512	187.25	\$143,640	Zone 4	55%	\$79,002	0.0056%	\$0.00
A	030320085000	GOMEZ, LENOR	15	21	22	0100	0.22	2324	186.00	\$220,780	Zone 3	75%	\$165,585	0.0118%	\$0.00
A	034101029000	GOMEZ, LEONOR T F	10	21	22	0100	0.63	1269	188.07	\$120,555	Zone 4	55%	\$66,305	0.0047%	\$0.00
A	030093009000	GOMEZ, LUZ M	14	21	22	0100	0.18	1184	189.94	\$112,480	Zone 5	10%	\$11,248	0.0008%	\$0.00
A	030093001000	GOMEZ, ORFELINDA B 50%	14	21	22	0100	0.17	880	189.81	\$83,600	Zone 5	10%	\$8,360	0.0006%	\$0.00
A	034190029000	GOMEZ, PEDRO A & BARBARA HW	23	21	22	0100	0.44	949	185.38	\$90,155	Zone 3	75%	\$67,616	0.0048%	\$0.00
A	034110002000	GOMEZ, PEDRO C	15	21	22	0100	0.92	1758	186.06	\$167,010	Zone 3	75%	\$125,258	0.0089%	\$0.00
A	032301028000	GOMEZ, PEDRO JR & JOANN E HW	23	21	22	0100	0.16	1124	186.99	\$106,780	Zone 3	75%	\$80,085	0.0057%	\$0.00
A	030122007000	GOMEZ, RAUL R & MARY G HW	15	21	22	0100	0.17	1426	186.95	\$136,420	Zone 3	75%	\$102,315	0.0073%	\$0.00
A	030023007000	GOMEZ, RAYMOND F & DIANE HW	15	21	22	0100	0.16	832	186.56	\$79,400	Zone 3	75%	\$59,280	0.0042%	\$0.00
A	032172013000	GOMEZ, RAYMOND F & DIANE A HW	23	21	22	0100	0.23	2555	186.99	\$242,725	Zone 3	75%	\$182,044	0.0130%	\$0.00
A	032290009000	GOMEZ, REFUGIO & GENEVIEVE B HW JT	23	21	22	0100	0.24	1120	186.34	\$106,400	Zone 3	75%	\$79,800	0.0057%	\$0.00
A	034300047000	GOMEZ, REFUGIO L JR	10	21	22	0100	0.15	2358	188.04	\$224,010	Zone 4	55%	\$123,206	0.0088%	\$0.00
A	030093004000	GOMEZ, RODOLFO & ELIZABETH A HW	14	21	22	0100	0.18	1032	190.07	\$98,040	Zone 5	10%	\$9,804	0.0007%	\$0.00
A	032083013000	GOMEZ, ROMAN JR & CECILIA G HW	14	21	22	0100	0.11	1680	188.80	\$159,600	Zone 4	55%	\$87,780	0.0062%	\$0.00
A	034111002000	GOMEZ, ROMAN R & CECELIA B HW	15	21	22	0100	0.96	2430	185.11	\$230,850	Zone 3	75%	\$173,138	0.0123%	\$0.00
A	030310034000	GOMEZ, ROQUE M C & EVELIA F A HW	15	21	22	0100	0.15	1118	185.85	\$106,210	Zone 3	75%	\$79,658	0.0057%	\$0.00
A	030320027000	GOMEZ, ROSALINDA	15	21	22	0100	0.28	2301	185.96	\$218,595	Zone 3	75%	\$163,946	0.0117%	\$0.00
A	034190032000	GOMEZ, ROY P 50%	23	21	22	0100	0.61	1038	185.64	\$98,610	Zone 3	75%	\$73,958	0.0053%	\$0.00
A	034190015000	GOMEZ, ROY P 50%	23	21	22	0100	1.71	1144	185.46	\$108,680	Zone 3	75%	\$81,510	0.0058%	\$0.00
A	044110038000	GOMEZ, RUBEN INTER VIVOS TRUST	26	21	22	1920	7.20	1410	181.98	\$133,950	Zone 2	100%	\$133,950	0.0095%	\$0.00
A	032252006000	GOMEZ, SALVADOR	23	21	22	0100	0.67	960	185.44	\$91,200	Zone 3	75%	\$68,400	0.0049%	\$0.00
A	030142001000	GOMEZ, SALVADOR JR & NICOLE M HW	14	21	22	0100	0.21	1778	186.91	\$168,910	Zone 3	75%	\$126,683	0.0090%	\$0.00
A	034190024000	GOMEZ, SALVADOR & EMERLINDA HW	23	21	22	0100	2.89	720	186.00	\$75,000	Zone 3	75%	\$56,250	0.0040%	\$0.00
A	034190042000	GOMEZ, SALVADOR A & LINDA S HW	23	21	22	0100	0.23	1266	186.78	\$120,270	Zone 3	75%	\$90,203	0.0064%	\$0.00
A	034190017000	GOMEZ, SALVADOR A & LINDA S HW JT	23	21	22	0100	1.33	1076	185.71	\$102,220	Zone 3	75%	\$76,665	0.0055%	\$0.00
A	030310023000	GOMEZ, SOPHIA M	15	21	22	0100	0.25	1040	185.87	\$98,800	Zone 3	75%	\$74,100	0.0053%	\$0.00
A	034051043000	GOMEZ, TRINO C	11	21	22	0100	0.22	744	188.82	\$75,000	Zone 4	55%	\$41,250	0.0029%	\$0.00
A	030013019000	GOMEZ, VICTOR	15	21	22	0100	0.30	1044	185.93	\$99,180	Zone 3	75%	\$74,385	0.0053%	\$0.00
A	030152001000	GONSALEZ, JUAN D & OLIVA MARQUEZ HW	14	21	22	0100	0.12	936	188.40	\$88,920	Zone 4	55%	\$48,906	0.0035%	\$0.00
A	032031013000	GONSALVES, FRANK & JENNY HW	14	21	22	0100	0.14	1102	187.90	\$104,690	Zone 4	55%	\$57,580	0.0041%	\$0.00
A	032142010000	GONZALES, ANNETTE	23	21	22	0120	0.17	1168	189.18	\$110,960	Zone 5	10%	\$11,096	0.0008%	\$0.00
A	034102013000	GONZALES, DANIEL A & NORMA R HW	10	21	22	0100	0.47	1584	188.08	\$150,480	Zone 4	55%	\$82,764	0.0059%	\$0.00
A	032171002000	GONZALES, DANIEL V & ANITA P HW	23	21	22	0100	0.18	1532	186.70	\$145,540	Zone 3	75%	\$109,155	0.0078%	\$0.00
A	030012008000	GONZALES, DOLORES V	15	21	22	0100	0.20	1320	185.87	\$125,400	Zone 3	75%	\$94,050	0.0067%	\$0.00
A	030303003000	GONZALES, LILLIAN	15	21	22	0100	0.15	1008	185.53	\$95,760	Zone 3	75%	\$71,820	0.0051%	\$0.00
A	030303028000	GONZALES, LOUIE R	15	21	22	0100	0.13	1008	185.30	\$95,760	Zone 3	75%	\$71,820	0.0051%	\$0.00
A	030340028000	GONZALES, MASON L	14	21	22	0100	1.14	1344	189.63	\$127,680	Zone 5	10%	\$12,768	0.0009%	\$0.00
A	030122015000	GONZALES, RALPH H & JOSIE P HW	15	21	22	0100	0.15	1320	186.78	\$125,400	Zone 3	75%	\$94,050	0.0067%	\$0.00
A	030042037000	GONZALES, VIRGINIA R	14	21	22	0100	0.14	1328	190.27	\$126,160	Zone 5	10%	\$12,616	0.0009%	\$0.00
A	032141016000	GONZALEZ, ADELA C	23	21	22	0100	0.21	1300	188.69	\$123,500	Zone 4	55%	\$67,925	0.0048%	\$0.00
A	030340036000	GONZALEZ, ALFREDO L & MARIA E HW	14	21	22	0100	1.14	1650	189.80	\$156,750	Zone 5	10%	\$15,675	0.0011%	\$0.00
A	032260013000	GONZALEZ, ALVARO 50%	23	21	22	0120	1.04	1124	185.47	\$106,780	Zone 3	75%	\$80,085	0.0057%	\$0.00
A	032312003000	GONZALEZ, AMADOR JR & ROSA I HW	23	21	22										

LAND USE GROUP	APN	OWNER	S	T	R	LAND USE CODE	ACRES	Total Living Space	AVERAGE ELEVATION	PROPERTY VALUE	BENEFIT ZONE	BENEFIT ZONE %	WEIGHTED BENEFIT VALUE OF PROPERTY	PROPERTY ASSESSMENT BENEFIT %	ASSESSMENT AMOUNT
A	032312013000	GONZALEZ, JOSE L	23	21	22	0100	0.18	1120	188.77	\$106,400	Zone 4	55%	\$58,520	0.0042%	\$0.00
A	030132011000	GONZALEZ, JUVENAL	15	21	22	0100	0.19	984	185.79	\$93,480	Zone 3	75%	\$70,110	0.0050%	\$0.00
A	030124021000	GONZALEZ, LUIS M I	15	21	22	0100	0.15	873	186.07	\$82,935	Zone 3	75%	\$62,201	0.0044%	\$0.00
A	032210024000	GONZALEZ, LUIS N	23	21	22	0120	0.40	704	184.52	\$75,000	Zone 3	75%	\$56,250	0.0040%	\$0.00
A	034051027000	GONZALEZ, LUIS N	11	21	22	0100	0.30	1194	189.22	\$113,430	Zone 5	10%	\$11,343	0.0008%	\$0.00
A	034112002000	GONZALEZ, MANUEL JR & JOANNA HW	15	21	22	0100	0.16	1183	185.97	\$112,365	Zone 3	75%	\$84,289	0.0060%	\$0.00
A	030093019000	GONZALEZ, MARIA E	14	21	22	0100	0.17	840	190.34	\$79,800	Zone 5	10%	\$7,980	0.0006%	\$0.00
A	032133016000	GONZALEZ, MARIA S	23	21	22	0100	0.17	957	188.29	\$90,915	Zone 4	55%	\$50,003	0.0036%	\$0.00
A	032280030000	GONZALEZ, MARTIN L	23	21	22	0100	0.09	1135	185.00	\$107,825	Zone 3	75%	\$80,869	0.0058%	\$0.00
A	032132009000	GONZALEZ, MICHELLE G	23	21	22	0100	0.18	1564	188.12	\$148,580	Zone 4	55%	\$81,719	0.0058%	\$0.00
A	030282007000	GONZALEZ, OSCAR & SANDRA BARBOZA HW	15	21	22	0100	0.24	1152	187.74	\$109,440	Zone 4	55%	\$60,192	0.0043%	\$0.00
A	034300057000	GONZALEZ, OSCAR & SANDRA BARBOZA HW	10	21	22	0100	0.16	1875	188.26	\$178,125	Zone 4	55%	\$97,969	0.0070%	\$0.00
A	032311003000	GONZALEZ, PEDRO & VIRGINIA R HW	23	21	22	0100	0.15	1104	186.99	\$104,880	Zone 3	75%	\$78,660	0.0056%	\$0.00
A	030320082000	GONZALEZ, PEDRO J JR	15	21	22	0100	0.21	1872	186.01	\$177,840	Zone 3	75%	\$133,380	0.0065%	\$0.00
A	034110004000	GONZALEZ, RALPH & YECENIA HW	15	21	22	0100	0.69	3619	186.08	\$343,805	Zone 3	75%	\$257,854	0.0184%	\$0.00
A	034110024000	GONZALEZ, RAUL H & MARY H HW	15	21	22	0100	0.77	1248	185.92	\$118,560	Zone 3	75%	\$88,920	0.0063%	\$0.00
A	032312008000	GONZALEZ, RENE L & ALEJANDRA M A HW	23	21	22	0100	0.15	988	188.21	\$93,860	Zone 4	55%	\$51,623	0.0037%	\$0.00
A	032230083000	GONZALEZ, RENE L & ALEJANDRA M A HW	23	21	22	0100	0.14	1554	187.85	\$147,630	Zone 4	55%	\$81,197	0.0058%	\$0.00
A	030320018000	GONZALEZ, SAMUEL & SILVIA HW	15	21	22	0100	0.28	2136	186.07	\$202,920	Zone 3	75%	\$152,190	0.0108%	\$0.00
A	032305010000	GONZALEZ, SILVIA	23	21	22	0100	0.15	1248	188.45	\$118,560	Zone 4	55%	\$65,208	0.0046%	\$0.00
A	034135009000	GONZALEZ, VERONICA T & CASTELLON, J A W/H	15	21	22	0100	0.24	1290	184.88	\$122,550	Zone 3	75%	\$91,913	0.0065%	\$0.00
A	032021012000	GOOCH, KEITH N & LYNETTE K HW	14	21	22	0120	0.17	1054	186.94	\$100,130	Zone 3	75%	\$75,098	0.0053%	\$0.00
A	030222011000	GORDON, OLETA M	14	21	22	0100	0.16	1281	187.66	\$121,695	Zone 4	55%	\$66,932	0.0048%	\$0.00
A	032143004000	GOSSAGE, PAT H & ALTA M HW JT	23	21	22	0100	0.17	974	189.96	\$92,530	Zone 5	10%	\$9,253	0.0007%	\$0.00
A	030301014000	GRACIAN, FRANCISCO J	15	21	22	0100	0.13	1078	185.35	\$102,410	Zone 3	75%	\$76,808	0.0055%	\$0.00
A	030320021000	GRANT, HALLIE M	15	21	22	0100	0.24	2288	186.03	\$217,360	Zone 3	75%	\$163,020	0.0116%	\$0.00
A	030032011000	GRANT, MANDY 33.33%	14	21	22	0100	0.20	1430	187.97	\$135,850	Zone 4	55%	\$74,718	0.0053%	\$0.00
A	030260068000	GRANT-TOLBERT, BRENDA 50%	14	21	22	0100	1.11	1242	188.98	\$117,990	Zone 4	55%	\$64,895	0.0046%	\$0.00
A	030113009000	GRAVILLE, MICHAEL SR & GLORIA HW	14	21	22	0100	0.45	2518	187.21	\$239,210	Zone 4	55%	\$131,566	0.0094%	\$0.00
A	044040052000	GREEN, LINDA M E F & ROBERT E WH	21	21	22	0910	2.46	2715	181.02	\$257,925	Zone 2	100%	\$257,925	0.0184%	\$0.00
A	030262008000	GREENWOOD, PILAR	14	21	22	0100	0.29	1156	188.09	\$109,820	Zone 4	55%	\$60,401	0.0043%	\$0.00
A	030283001000	GREGORY, LISETTE Z & SCOTT D WH	15	21	22	0100	0.24	2342	186.26	\$222,490	Zone 3	75%	\$166,868	0.0119%	\$0.00
A	032092010000	GRIEGO, ANGEL P & GLORIA HW	14	21	22	0120	0.23	848	187.14	\$80,560	Zone 4	55%	\$44,308	0.0032%	\$0.00
A	030260017000	GRIJALVA, MARY LOUISE	14	21	22	0100	0.15	1032	188.14	\$98,400	Zone 4	55%	\$53,922	0.0038%	\$0.00
A	030123009000	GRIJALVA, REYNALDO & PAULA HW	15	21	22	0100	0.29	888	186.38	\$84,360	Zone 3	75%	\$63,270	0.0045%	\$0.00
A	034151009000	GRIJALVA-MODESTO, ROGELIO	15	21	22	0100	0.22	1458	184.97	\$138,510	Zone 3	75%	\$103,883	0.0074%	\$0.00
A	034143050000	GRIMM, WILLIAM	15	21	22	0100	0.11	816	184.78	\$77,520	Zone 3	75%	\$58,140	0.0041%	\$0.00
A	032175002000	GRITTON, CARRIE	23	21	22	0100	0.18	1104	188.78	\$104,880	Zone 4	55%	\$57,684	0.0047%	\$0.00
A	030112013000	GROSS, CRAIG R & MARGARET E HW JT	14	21	22	0100	0.20	1985	187.11	\$188,575	Zone 4	55%	\$103,716	0.0074%	\$0.00
A	032131017000	GUERRERO, JESUS	23	21	22	0100	0.17	1222	186.98	\$116,090	Zone 3	75%	\$87,068	0.0062%	\$0.00
A	032272008000	GUERRERO, SYLVIA I	23	21	22	0100	0.47	528	183.87	\$75,000	Zone 3	75%	\$56,250	0.0040%	\$0.00
A	032350015000	GUERRERO, VICTOR & ERENDIRA HW	23	21	22	0100	0.14	1363	185.75	\$129,485	Zone 3	75%	\$97,114	0.0069%	\$0.00
A	032113001000	GUEST, CLYMMIE L ESTATE	23	21	22	0100	0.25	1200	185.60	\$114,000	Zone 3	75%	\$85,500	0.0061%	\$0.00
A	030260036000	GUIZAR, EPIFANIO	14	21	22	0130	0.54	1200	188.43	\$114,000	Zone 4	55%	\$62,700	0.0045%	\$0.00
A	032164003000	GUIZAR, MARTIN & MARIA HW	23	21	22	0100	0.14	1272	188.99	\$120,840	Zone 4	55%	\$66,462	0.0047%	\$0.00
A	030151002000	GUTIERREZ, AFRA M	14	21	22	0100	0.12	480	187.79	\$75,000	Zone 4	55%	\$41,250	0.0029%	\$0.00
A	032272016000	GUTIERREZ, AFRA M	23	21	22	0100	0.47	1091	183.27	\$103,645	Zone 3	75%	\$77,734	0.0055%	\$0.00
A	032183014000	GUTIERREZ, DANIEL	23	21	22	0100	0.29	1836	186.13	\$174,420	Zone 3	75%	\$130,815	0.0093%	\$0.00
A	032163001000	GUTIERREZ, DANIEL & ESTHER V HW	23	21	22	0100	0.37	1196	188.99	\$113,620	Zone 4	55%	\$62,491	0.0044%	\$0.00
A	032164004000	GUTIERREZ, FRANCISCO	23	21	22	0100	0.22	1032	188.99	\$98,040	Zone 4	55%	\$53,922	0.0038%	\$0.00
A	030291010000	GUTIERREZ, ISMAEL 50%	15	21	22	0100	0.23	1680	187.42	\$159,600	Zone 4	55%	\$87,780	0.0062%	\$0.00
A	032230044000	GUTIERREZ, JAIME	23	21	22	0100	0.16	1560	188.79	\$148,200	Zone 4	55%	\$81,510	0.0058%	\$0.00
A	032134009000	GUTIERREZ, JOHN J & MARIA C HW JT	23	21	22	0100	0.19	1118	188.48	\$106,210	Zone 4	55%	\$58,416	0.0042%	\$0.00
A	032131014000	GUTIERREZ, JOSE D J & ANGELICA HW	23	21	22	0100	0.18	1272	187.00	\$120,840	Zone 4	55%	\$66,462	0.0047%	\$0.00
A	034300076000	GUTIERREZ, JOSE L 50%	10	21	22	0100	0.15	2358	188.18	\$224,010	Zone 4	55%	\$123,206	0.0088%	\$0.00
A	032113021000	GUTIERREZ, MARIA D	23	21	22	0100	0.22	1135	185.32	\$107,825	Zone 3	75%	\$80,869	0.0058%	\$0.00
A	030124026000	GUTIERREZ, MARIA E O 50%	15	21	22	0100	0.22	1404	185.99	\$133,380	Zone 3	75%	\$100,035	0.0071%	\$0.00
A	032193008000	GUTIERREZ, MATTHEW C 50%	23	21	22	0100	0.20	1524	185.27	\$144,780	Zone 3	75%	\$108,585	0.0077%	\$0.00
A	030340029000	GUTIERREZ, ROBERTO M & GUADALUPE F L HW	14	21	22	0100	0.14	1364	189.52	\$129,580	Zone 5	10%	\$12,958	0.0009%	\$0.00
A	032082001000	GUTIERREZ-GOMEZ, MANUEL	14	21	22	0100	0.15	1240	188.21	\$117,800	Zone 4	55%	\$64,790	0.0046%	\$0.00
A	034051020000	GUTIERREZ, CARMEN M	11	21	22	0100	0.24	964	189.23	\$91,580	Zone 5	10%	\$9,158	0.0007%	\$0.00
A	030123003000	GUZMAN, BRANDY L	15	21	22	0100	0.14	1584	186.52	\$150,480	Zone 3	75%	\$112,860	0.0080%	\$0.00
A	032254015000	GUZMAN, CARLOS G	23	21	22	0100	0.20	704	184.04	\$75,000	Zone 3	75%	\$56,250	0.0040%	\$0.00
A	032254016000	GUZMAN, CARLOS GARCIA & DALILA O HW	23	21	22	0100	0.19	1354	184.04	\$128,630	Zone 3	75%	\$96,473	0.0069%	\$0.00
A	032305004000	GUZMAN, DANIEL & JENNY HW	23	21	22	0100	0.15	960	187.72	\$91,200	Zone 4	55%	\$50,160	0.0036%	\$0.00
A	032254001000	GUZMAN, FREDDIE 50%	23	21	22	0100	0.29	740	183.91	\$75,000	Zone 3	75%	\$56,250	0.0040%	\$0.00
A	032191016000	GUZMAN, JOHN G	23	21	22	0100	0.18	1099	184.70	\$104,405	Zone 3	75%	\$78,304	0.0056%	\$0.00
A	032111002000	GUZMAN, JOSE J & MARIA V HW	23	21	22	0100	0.24	1302	184.97	\$123,690	Zone 3	75%	\$92,768	0.0066%	\$0.00
A	030013005000	GUZMAN, JOVITA	15	21	22	0100	0.19	1121	185.73	\$106,495	Zone 3	75%	\$79,871	0.0057%	\$0.00
A	044050037000	GUZMAN, MANUEL L & IGNACIA G HW	16	21	22	0120	0.48	720	182.50	\$75,000	Zone 2	100%	\$75,000	0.0053%	\$0.00
A	032112011000	GUZMAN, MARTHA	23	21	22	0100	0.19	1332	185.06	\$126,540	Zone 3	75%	\$94,905	0.0068%	\$0.00
A	032163006000	GUZMAN, NORBERTO G & ELOIZA L GARCIA HW	23	21	22	0100	0.12	884	188.99	\$83,980	Zone 4	55%	\$46,189	0.0033%	\$0.00
A	032181016000	GUZMAN, ROBERTO	23	21	22	0100	0.17	1485	185.70	\$141,075	Zone 3	75%	\$105,806	0.0075%	\$0.00
A	03220028000	GUZMAN, TONY G & LUPE T HW	23	21	22	0100	0.15	1634	185.55	\$155,230	Zone 3	75%	\$116,423	0.0083%	\$0.00
A	032123003000	GUZMAN, TONY T JR & FELICIA M A HW	23	21	22	0100	0.24	1329	186.84	\$126,255	Zone 3	75%	\$94,691	0.0067%	\$0.00
A	030292053000	GUZMAN, VICTOR & MONICA HW	15	21	22	0100	0.39	1871	186.66	\$177,745	Zone 3	75%	\$133,309	0.0095%	\$0.00
A	030262037000	HACK													

LAND USE GROUP	APN	OWNER	S	T	R	LAND USE CODE	ACRES	Total Living Space	AVERAGE ELEVATION	PROPERTY VALUE	BENEFIT ZONE	BENEFIT ZONE %	WEIGHTED BENEFIT VALUE OF PROPERTY	PROPERTY ASSESSMENT BENEFIT %	ASSESSMENT AMOUNT
A	032113012000	HATHAWAY, ARTHUR S	23	21	22	0100	0.16	1291	185.55	\$122,645	Zone 3	75%	\$91,984	0.0065%	\$0.00
A	030122012000	HB INVESTMENTS LLC	15	21	22	0100	0.15	938	186.68	\$89,110	Zone 3	75%	\$66,833	0.0048%	\$0.00
A	032084005000	HB INVESTMENTS LLC	14	21	22	0100	0.13	1198	188.94	\$113,810	Zone 4	55%	\$62,596	0.0045%	\$0.00
A	032083008000	HB INVESTMENTS LLC	14	21	22	0120	0.23	1350	188.97	\$128,250	Zone 4	55%	\$70,538	0.0050%	\$0.00
A	032141007000	HECK, BILL 33.33%	23	21	22	0100	0.18	1128	188.74	\$107,160	Zone 4	55%	\$58,938	0.0042%	\$0.00
A	034260009000	HECK, JEANETTE M	23	21	22	0100	1.95	1827	184.85	\$173,565	Zone 3	75%	\$130,174	0.0093%	\$0.00
A	032082015000	HEGGE, NEVA J	14	21	22	0100	0.23	1101	188.41	\$104,595	Zone 4	55%	\$57,527	0.0041%	\$0.00
A	030147009000	HEINTZ FAMILY TRUST	14	21	22	0100	0.22	1763	186.45	\$167,485	Zone 3	75%	\$125,614	0.0089%	\$0.00
A	032121014000	HELSLEY, DONALD A	23	21	22	0100	0.18	975	185.93	\$92,625	Zone 3	75%	\$69,469	0.0049%	\$0.00
A	030162003000	HELVENSTEIN, BEN & JEANNE DUNFEE H/W	14	21	22	0120	0.15	1032	190.56	\$98,040	Zone 5	10%	\$9,804	0.0007%	\$0.00
A	030320040000	HEMANS, ANDREW C	15	21	22	0100	0.25	1735	185.94	\$164,825	Zone 3	75%	\$123,619	0.0088%	\$0.00
A	032084001000	HENSLEY, DARLENE REV TRUST	14	21	22	0100	0.13	870	188.68	\$82,650	Zone 4	55%	\$45,458	0.0032%	\$0.00
A	032084011000	HENSLEY, DARLENE REV TRUST	14	21	22	0100	0.13	870	188.67	\$82,650	Zone 4	55%	\$45,458	0.0032%	\$0.00
A	032260009000	HENSLEY, DONALD & PATRICIA	23	21	22	0100	1.09	1160	185.03	\$110,200	Zone 3	75%	\$82,650	0.0059%	\$0.00
A	032260012000	HENSLEY, DONALD & PATRICIA H/W	23	21	22	0100	0.48	672	185.29	\$75,000	Zone 3	75%	\$56,250	0.0040%	\$0.00
A	032260011000	HENSLEY, PATRICIA A	23	21	22	0100	0.41	432	185.20	\$75,000	Zone 3	75%	\$56,250	0.0040%	\$0.00
A	032260010000	HENSLEY, PATRICIA A	23	21	22	0100	1.10	840	185.09	\$79,800	Zone 3	75%	\$59,850	0.0043%	\$0.00
A	030161003000	HENSLEY, STEVEN 50%	14	21	22	0100	0.11	760	189.76	\$75,000	Zone 5	10%	\$7,500	0.0005%	\$0.00
A	032191011000	HERNANDEZ FAMILY REV LIVING TRUST	23	21	22	0100	0.18	1195	184.75	\$113,525	Zone 3	75%	\$85,144	0.0061%	\$0.00
A	034051046000	HERNANDEZ DE SAGRERO, AURORA 50%	11	21	22	0100	0.23	1110	189.64	\$105,450	Zone 5	10%	\$10,545	0.0008%	\$0.00
A	030131011000	HERNANDEZ, ADRIAN S	15	21	22	0100	0.19	1280	185.47	\$121,600	Zone 3	75%	\$91,200	0.0065%	\$0.00
A	034300027000	HERNANDEZ, ADRIAN S 50%	10	21	22	0100	0.14	2569	187.78	\$244,055	Zone 4	55%	\$134,230	0.0096%	\$0.00
A	032121011000	HERNANDEZ, ALBERT JR & CARMEN H/W	23	21	22	0100	0.17	1536	185.85	\$145,920	Zone 3	75%	\$109,440	0.0078%	\$0.00
A	030024011000	HERNANDEZ, ALFONSO V & DIANA N H/W	15	21	22	0100	0.20	1040	186.97	\$98,800	Zone 3	75%	\$74,100	0.0053%	\$0.00
A	032230053000	HERNANDEZ, ARTEMIZA	23	21	22	0100	0.14	1012	187.85	\$96,140	Zone 4	55%	\$52,877	0.0038%	\$0.00
A	034142013000	HERNANDEZ, BRUNO & MARGARET LIVING TRUST	15	21	22	0100	0.37	704	184.30	\$75,000	Zone 3	75%	\$56,250	0.0040%	\$0.00
A	032350039000	HERNANDEZ, CARLOS & ROSALINDA A O H/W	23	21	22	0100	0.18	1757	185.80	\$166,915	Zone 3	75%	\$125,186	0.0089%	\$0.00
A	034133004000	HERNANDEZ, CELINE	15	21	22	0100	0.26	1136	184.92	\$107,920	Zone 3	75%	\$80,940	0.0058%	\$0.00
A	032175003000	HERNANDEZ, DANIEL	23	21	22	0100	0.18	1156	188.66	\$109,820	Zone 4	55%	\$60,401	0.0043%	\$0.00
A	030011008000	HERNANDEZ, DAVID M	15	21	22	0100	0.20	1118	185.79	\$106,210	Zone 3	75%	\$79,658	0.0057%	\$0.00
A	030165004000	HERNANDEZ, EFRAIN & ELIZABETH H/W	14	21	22	0100	0.12	887	189.46	\$84,265	Zone 5	10%	\$8,427	0.0006%	\$0.00
A	032322007000	HERNANDEZ, EFRAIN & ELIZABETH H/W	23	21	22	0100	0.14	1347	185.86	\$127,965	Zone 3	75%	\$95,974	0.0068%	\$0.00
A	032230023000	HERNANDEZ, EFRAIN & ELIZABETH H/W	23	21	22	0100	0.15	1572	188.96	\$149,340	Zone 4	55%	\$82,137	0.0058%	\$0.00
A	030023023000	HERNANDEZ, ELBA E	15	21	22	0100	0.17	1120	186.34	\$106,400	Zone 3	75%	\$79,800	0.0057%	\$0.00
A	032350031000	HERNANDEZ, EPHREN F & ANGELA M H/W	23	21	22	0100	0.19	1202	185.92	\$114,190	Zone 3	75%	\$85,643	0.0061%	\$0.00
A	032175006000	HERNANDEZ, ERNEST B & ORALIA H/W	23	21	22	0100	0.20	1733	188.10	\$164,635	Zone 4	55%	\$90,549	0.0064%	\$0.00
A	032312014000	HERNANDEZ, ESTELA	23	21	22	0100	0.18	1120	188.89	\$106,400	Zone 4	55%	\$58,520	0.0042%	\$0.00
A	030024009000	HERNANDEZ, EVERARDO P	15	21	22	0100	0.20	1040	186.99	\$98,800	Zone 3	75%	\$74,100	0.0053%	\$0.00
A	034300071000	HERNANDEZ, HECTOR	10	21	22	0100	0.15	1875	188.18	\$178,125	Zone 4	55%	\$97,969	0.0070%	\$0.00
A	032330040000	HERNANDEZ, ISMAEL & LUCIA P B H/W	23	21	22	0100	0.09	1180	188.81	\$113,050	Zone 4	55%	\$62,178	0.0044%	\$0.00
A	030133001000	HERNANDEZ, JAVIER P & OLIDIA ALDACO H/W	15	21	22	0100	0.27	2105	185.64	\$199,975	Zone 3	75%	\$149,981	0.0107%	\$0.00
A	032072015000	HERNANDEZ, JORGE V 25%	14	21	22	0100	0.17	832	189.37	\$79,000	Zone 5	10%	\$7,900	0.0006%	\$0.00
A	034120032000	HERNANDEZ, JOSE L & ROSALIA H/W	15	21	22	0100	1.01	2100	185.28	\$199,500	Zone 3	75%	\$149,625	0.0107%	\$0.00
A	032191025000	HERNANDEZ, LUIS K	23	21	22	0100	0.18	1008	184.75	\$95,760	Zone 3	75%	\$71,820	0.0051%	\$0.00
A	032175008000	HERNANDEZ, MANUEL & MANUELA H/W	23	21	22	0100	0.18	1419	188.39	\$134,805	Zone 4	55%	\$74,143	0.0053%	\$0.00
A	034310047000	HERNANDEZ, MARCO & MARIA RIOS H/W	22	21	22	0100	0.17	1260	184.92	\$119,700	Zone 3	75%	\$89,775	0.0064%	\$0.00
A	030303024000	HERNANDEZ, MARIA	15	21	22	0100	0.15	1270	185.34	\$120,650	Zone 3	75%	\$90,488	0.0064%	\$0.00
A	030013001000	HERNANDEZ, MARIA L	15	21	22	0100	0.28	1250	185.60	\$118,750	Zone 3	75%	\$89,063	0.0063%	\$0.00
A	032301010000	HERNANDEZ, MARIE E	23	21	22	0100	0.18	1200	188.74	\$114,000	Zone 4	55%	\$62,700	0.0045%	\$0.00
A	032350032000	HERNANDEZ, MARK	23	21	22	0100	0.18	1634	185.89	\$155,230	Zone 3	75%	\$116,423	0.0083%	\$0.00
A	030320073000	HERNANDEZ, MAURICIO & CAMILLE H/W	15	21	22	0100	0.30	2424	185.93	\$230,280	Zone 3	75%	\$172,710	0.0123%	\$0.00
A	032340014000	HERNANDEZ, MAURICIO 50%	23	21	22	0100	0.13	1290	189.11	\$122,550	Zone 5	10%	\$12,255	0.0009%	\$0.00
A	032183001000	HERNANDEZ, MELCHOR M	23	21	22	0100	0.26	1377	186.37	\$130,815	Zone 3	75%	\$98,111	0.0070%	\$0.00
A	032174007000	HERNANDEZ, MICHAEL	23	21	22	0100	0.22	1440	187.44	\$136,800	Zone 4	55%	\$75,240	0.0054%	\$0.00
A	034090009000	HERNANDEZ, MICHAEL B	10	21	22	0100	0.44	1640	188.14	\$155,800	Zone 4	55%	\$85,690	0.0061%	\$0.00
A	030260032000	HERNANDEZ, MODESTA C 33.33%	14	21	22	0100	0.06	1346	188.45	\$127,870	Zone 4	55%	\$70,329	0.0050%	\$0.00
A	030091003000	HERNANDEZ, PEDRO R & DOLORES C H/W	14	21	22	0100	0.17	1519	190.45	\$144,305	Zone 5	10%	\$14,431	0.0010%	\$0.00
A	030301011000	HERNANDEZ, PETE S	15	21	22	0100	0.13	980	185.42	\$93,100	Zone 3	75%	\$69,825	0.0050%	\$0.00
A	030281002000	HERNANDEZ, RICARDO S & MARICELA H/W	15	21	22	0100	0.23	1140	186.60	\$108,300	Zone 3	75%	\$81,225	0.0058%	\$0.00
A	032301022000	HERNANDEZ, ROCIO	23	21	22	0100	0.14	1124	187.86	\$106,780	Zone 4	55%	\$58,729	0.0042%	\$0.00
A	030261025000	HERNANDEZ, RUBEN	14	21	22	0100	0.15	624	187.62	\$75,000	Zone 4	55%	\$41,250	0.0029%	\$0.00
A	034260014000	HERNANDEZ, SULEMA M	23	21	22	0100	0.45	1708	184.94	\$162,260	Zone 3	75%	\$121,695	0.0087%	\$0.00
A	030134003000	HERNANDEZ, TRINIDAD	15	21	22	0100	0.20	1274	185.38	\$121,030	Zone 3	75%	\$90,773	0.0065%	\$0.00
A	034300030000	HERNANDEZ-RUIZ, JUAN C & PILAR M H/W	10	21	22	0100	0.17	1694	188.25	\$160,930	Zone 4	55%	\$88,512	0.0063%	\$0.00
A	032330018000	HERRERA, DAVID R & YOLANDA H/W	23	21	22	0100	0.09	1200	188.66	\$114,000	Zone 4	55%	\$62,700	0.0045%	\$0.00
A	032072010000	HERRERA, ELIAS & MARIA C H/W 50%	14	21	22	0100	0.10	896	189.23	\$85,120	Zone 5	10%	\$8,512	0.0006%	\$0.00
A	032142012000	HERRERA, FERMIN D & ROSALIA R H/W	23	21	22	0100	0.17	1060	188.88	\$100,700	Zone 4	55%	\$55,385	0.0039%	\$0.00
A	034112018000	HERRERA, FRANCISCO & GLORIA H/W JT	15	21	22	0100	0.62	1326	185.70	\$125,970	Zone 3	75%	\$94,478	0.0067%	\$0.00
A	030340020000	HERRERA, GRISELDA	14	21	22	0100	0.14	1356	190.32	\$128,820	Zone 5	10%	\$12,882	0.0009%	\$0.00
A	034102022000	HERRERA, JANIE (GOMEZ)	10	21	22	0100	0.96	1528	188.17	\$145,160	Zone 4	55%	\$79,838	0.0057%	\$0.00
A	030121016000	HERRERA, ROSSARIO	15	21	22	0100	0.15	1008	186.07	\$95,760	Zone 3	75%	\$71,820	0.0051%	\$0.00
A	030232004000	HESKETT, DONALD	14	21	22	0100	0.27	950	186.11	\$90,250	Zone 3	75%	\$67,688	0.0048%	\$0.00
A	032022003000	HESKETT, DONALD	14	21	22	0100	0.17	1704	187.31	\$161,880	Zone 4	55%	\$89,034	0.0063%	\$0.00
A	030148004000	HESKETT, DONALD E	14	21	22	0100	0.14	1128	186.13	\$107,160	Zone 3	75%	\$80,370	0.0057%	\$0.00
A	032230037000	HIENG, TOM	23	21	22	0100	0.14	1322	188.01	\$125,590	Zone 4	55%	\$69,075	0.0049%	\$0.00
A	034310029000	HILBURN, ROBERT L LIVING TRUST	22	21	22	0100	0.17	1388	184.65	\$131,860	Zone 3	75%	\$98,895	0.0070%	\$0.00
A	030121025000	HILD													

LAND USE GROUP	APN	OWNER	S	T	R	LAND USE CODE	ACRES	Total Living Space	AVERAGE ELEVATION	PROPERTY VALUE	BENEFIT ZONE	BENEFIT ZONE %	WEIGHTED BENEFIT VALUE OF PROPERTY	PROPERTY ASSESSMENT BENEFIT %	ASSESSMENT AMOUNT
A	032210053000	HOVANNISIAN, RALPH & JANET H/W	23	21	22	0100	0.13	1008	184.98	\$95,760	Zone 3	75%	\$71,820	0.0051%	\$0.00
A	032071012000	HOVANNISIAN, RALPH & JANET H/W	14	21	22	0100	0.16	1026	188.99	\$97,470	Zone 4	55%	\$53,609	0.0038%	\$0.00
A	032272011000	HOVANNISIAN, RALPH & JANET H/W	23	21	22	0100	0.55	1136	183.51	\$107,920	Zone 3	75%	\$80,940	0.0058%	\$0.00
A	032163002000	HOVANNISIAN, RALPH & JANET H/W	23	21	22	0100	0.15	1352	188.99	\$128,440	Zone 4	55%	\$70,642	0.0050%	\$0.00
A	030121011000	HOVANNISIAN, RALPH & JANET H/W	15	21	22	0100	0.15	1660	186.17	\$157,700	Zone 3	75%	\$118,275	0.0084%	\$0.00
A	034300029000	HOWARD, BEAU & SARAH E H/W	10	21	22	0100	0.14	1875	187.71	\$178,125	Zone 4	55%	\$97,969	0.0070%	\$0.00
A	030320035000	HOWARD, BEAU J & SARAH E H/W	15	21	22	0100	0.39	2986	185.94	\$283,670	Zone 3	75%	\$212,753	0.0151%	\$0.00
A	032131006000	HOWARD, BILLIE J 50%	23	21	22	0100	0.18	868	187.32	\$82,460	Zone 4	55%	\$45,353	0.0032%	\$0.00
A	032330072000	HOWELL, SHELLY	23	21	22	0100	0.09	1190	186.86	\$113,050	Zone 3	75%	\$84,788	0.0060%	\$0.00
A	032280033000	HOWELL, WILLIAM S	23	21	22	0100	0.09	1260	185.02	\$119,700	Zone 3	75%	\$89,775	0.0064%	\$0.00
A	030310039000	HOWELL, WILLIAM S & SHELLY K H/W	15	21	22	0100	0.17	1573	186.00	\$149,435	Zone 3	75%	\$112,076	0.0080%	\$0.00
A	030303012000	HOWELL, WILLIAM S 50%	15	21	22	0100	0.30	1466	185.41	\$139,270	Zone 3	75%	\$104,453	0.0074%	\$0.00
A	032230046000	HUARACA, SEBASTIAN J & GLORIA LOPEZ H/W	23	21	22	0100	0.24	1567	188.81	\$148,865	Zone 4	55%	\$81,876	0.0058%	\$0.00
A	032350030000	HUERTA, JOSE	23	21	22	0100	0.18	1363	185.95	\$129,485	Zone 3	75%	\$97,114	0.0069%	\$0.00
A	030124028000	HUERTA, MARTIN A	15	21	22	0100	0.15	1549	186.01	\$147,155	Zone 3	75%	\$110,366	0.0079%	\$0.00
A	030340037000	HUESCA, JORGE	14	21	22	0100	0.14	1886	190.04	\$179,170	Zone 5	10%	\$17,917	0.0013%	\$0.00
A	032121020000	HUGHES, TERESA R	23	21	22	0100	0.15	1066	186.05	\$101,270	Zone 3	75%	\$75,953	0.0054%	\$0.00
A	032281015000	HURTADO, EDDIE & SYLVIA H/W	23	21	22	0100	0.14	1245	185.28	\$118,275	Zone 3	75%	\$88,706	0.0063%	\$0.00
A	032181010000	HURTADO, PABLO M & MARIA C H/W	23	21	22	0100	0.17	1019	185.53	\$96,805	Zone 3	75%	\$72,604	0.0052%	\$0.00
A	030147007000	HUTCHINSON, RONNIE G	14	21	22	0100	0.17	932	186.28	\$88,540	Zone 3	75%	\$66,405	0.0047%	\$0.00
A	034134007000	IBARRA, ALEJANDRO & ANA ROSA H/W	15	21	22	0100	0.28	1080	184.99	\$102,600	Zone 3	75%	\$76,950	0.0055%	\$0.00
A	032092014000	ILLAN, JESUS & IRMA H/W	14	21	22	0100	0.11	1335	187.15	\$126,825	Zone 4	55%	\$69,754	0.0050%	\$0.00
A	030320026000	INAC, TEODORO I & NAILA C H/W	15	21	22	0100	0.22	1565	185.93	\$148,675	Zone 3	75%	\$111,506	0.0079%	\$0.00
A	030092027000	IRETA, LUIS M & ESTHER REYES H/W	14	21	22	0100	0.16	1009	190.82	\$95,855	Zone 5	10%	\$9,586	0.0007%	\$0.00
A	030042039000	ISGRIGG, JULIE A	14	21	22	0100	0.17	1325	190.81	\$125,875	Zone 5	10%	\$12,588	0.0009%	\$0.00
A	030151013000	ISLAS, HECTOR S & ELIZABETH C H/W	14	21	22	0100	0.11	1104	187.81	\$104,880	Zone 4	55%	\$57,684	0.0041%	\$0.00
A	034260012000	IVY, BETTY C	23	21	22	0100	0.45	1408	185.02	\$133,760	Zone 3	75%	\$100,320	0.0071%	\$0.00
A	034260011000	IVY, JOE & PEGGY H/W	23	21	22	0950	0.46	1536	185.07	\$145,920	Zone 3	75%	\$109,440	0.0078%	\$0.00
A	034310041000	JACKSON, ARTHUR	22	21	22	0100	0.17	1261	184.82	\$119,795	Zone 3	75%	\$89,846	0.0064%	\$0.00
A	030021028000	JACOBO, BENJAMIN	15	21	22	0100	0.19	1032	186.30	\$98,040	Zone 3	75%	\$73,530	0.0052%	\$0.00
A	030011017000	JAIMEZ, MATEO A & DALIA S ABONCE H/W	15	21	22	0100	0.19	1250	185.72	\$118,750	Zone 3	75%	\$89,063	0.0063%	\$0.00
A	032330014000	JARAMILLO, FLORENCIO & CHRISTINA H/W	23	21	22	0100	0.09	1364	188.23	\$129,580	Zone 4	55%	\$71,269	0.0051%	\$0.00
A	032271015000	JARAMILLO, HEZIQIO & AUGUSTINA H/W	23	21	22	0100	0.35	1213	183.93	\$115,235	Zone 3	75%	\$86,426	0.0062%	\$0.00
A	034150047000	JARAMILLO, JOSE & PEARL H/W	15	21	22	0100	0.16	1566	185.04	\$148,770	Zone 3	75%	\$111,578	0.0079%	\$0.00
A	030291011000	JARVIS, ARLENE K	15	21	22	0100	0.23	1161	187.30	\$110,295	Zone 4	55%	\$60,662	0.0043%	\$0.00
A	030114018000	JARVIS, DAVID & EVIE G H/W	14	21	22	0100	0.31	2324	187.62	\$220,780	Zone 4	55%	\$121,429	0.0086%	\$0.00
A	032290004000	JAUREZ, JOSE M 50%	23	21	22	0100	0.17	1146	186.42	\$108,870	Zone 3	75%	\$81,653	0.0058%	\$0.00
A	030033011000	JAVAU, DAVID R & SHEILA L H/W	14	21	22	0100	0.20	1672	188.36	\$158,840	Zone 4	55%	\$87,362	0.0062%	\$0.00
A	034260003000	JAVAU, MARTY L & LINDA R H/W	23	21	22	0100	1.96	2204	184.24	\$209,380	Zone 3	75%	\$157,035	0.0123%	\$0.00
A	032095014000	JAVAU, VI	14	21	22	0120	0.20	1048	186.99	\$99,560	Zone 3	75%	\$74,670	0.0053%	\$0.00
A	030121019000	JCH FAMILY LIMITED PARTNERSHIP 33.33%	15	21	22	0100	0.14	560	186.23	\$75,000	Zone 3	75%	\$56,250	0.0040%	\$0.00
A	034137024000	JCH FAMILY LIMITED PARTNERSHIP 33.33%	15	21	22	0100	0.27	780	184.55	\$75,000	Zone 3	75%	\$56,250	0.0040%	\$0.00
A	030023006000	JCH FAMILY LIMITED PARTNERSHIP 33.33%	15	21	22	0100	0.16	786	186.45	\$75,000	Zone 3	75%	\$56,250	0.0040%	\$0.00
A	030011009000	JCH FAMILY LIMITED PARTNERSHIP 33.33%	15	21	22	0100	0.31	816	185.83	\$77,520	Zone 3	75%	\$58,140	0.0041%	\$0.00
A	030124023000	JCH FAMILY LIMITED PARTNERSHIP 33.33%	15	21	22	0100	0.15	832	186.00	\$79,040	Zone 3	75%	\$59,280	0.0042%	\$0.00
A	032031007000	JCH FAMILY LIMITED PARTNERSHIP 33.33%	14	21	22	0100	0.11	878	188.11	\$83,410	Zone 4	55%	\$45,876	0.0033%	\$0.00
A	034051060000	JCH FAMILY LIMITED PARTNERSHIP 33.33%	11	21	22	0100	0.21	936	188.99	\$88,920	Zone 4	55%	\$48,906	0.0035%	\$0.00
A	044120022000	JCH FAMILY LIMITED PARTNERSHIP 33.33%	26	21	22	1910	0.99	979	181.69	\$93,005	Zone 2	100%	\$93,005	0.0066%	\$0.00
A	030302005000	JCH FAMILY LIMITED PARTNERSHIP 33.33%	15	21	22	0100	0.14	980	185.43	\$93,100	Zone 3	75%	\$69,825	0.0050%	\$0.00
A	030121009000	JCH FAMILY LIMITED PARTNERSHIP 33.33%	15	21	22	0100	0.15	988	186.29	\$93,860	Zone 3	75%	\$70,395	0.0050%	\$0.00
A	030303010000	JCH FAMILY LIMITED PARTNERSHIP 33.33%	15	21	22	0100	0.13	1008	185.28	\$95,760	Zone 3	75%	\$71,820	0.0051%	\$0.00
A	030124024000	JCH FAMILY LIMITED PARTNERSHIP 33.33%	15	21	22	0100	0.14	1031	186.00	\$97,945	Zone 3	75%	\$73,459	0.0052%	\$0.00
A	030301007000	JCH FAMILY LIMITED PARTNERSHIP 33.33%	15	21	22	0100	0.14	1047	185.46	\$99,465	Zone 3	75%	\$74,599	0.0053%	\$0.00
A	030303025000	JCH FAMILY LIMITED PARTNERSHIP 33.33%	15	21	22	0100	0.15	1047	185.32	\$99,465	Zone 3	75%	\$74,599	0.0053%	\$0.00
A	030014001000	JCH FAMILY LIMITED PARTNERSHIP 33.33%	15	21	22	0100	0.30	1080	185.71	\$102,600	Zone 3	75%	\$76,950	0.0055%	\$0.00
A	032122006000	JCH FAMILY LIMITED PARTNERSHIP 33.33%	23	21	22	0100	0.17	1084	186.46	\$102,960	Zone 3	75%	\$77,235	0.0055%	\$0.00
A	030011015000	JCH FAMILY LIMITED PARTNERSHIP 33.33%	15	21	22	0100	0.19	1120	185.80	\$106,400	Zone 3	75%	\$79,800	0.0057%	\$0.00
A	030281025000	JCH FAMILY LIMITED PARTNERSHIP 33.33%	15	21	22	0100	0.22	1152	187.12	\$109,440	Zone 4	55%	\$60,192	0.0043%	\$0.00
A	030023014000	JCH FAMILY LIMITED PARTNERSHIP 33.33%	15	21	22	0100	0.19	1196	186.22	\$113,620	Zone 3	75%	\$85,215	0.0061%	\$0.00
A	034102006000	JCH FAMILY LIMITED PARTNERSHIP 33.33%	10	21	22	0100	0.50	1425	188.38	\$135,375	Zone 4	55%	\$74,456	0.0053%	\$0.00
A	030091002000	JCH FAMILY LIMITED PARTNERSHIP 33.33%	14	21	22	0100	0.14	1479	190.37	\$140,505	Zone 5	10%	\$14,051	0.0011%	\$0.00
A	044050035000	JCH FAMILY LIMITED PARTNERSHIP 33.33%	16	21	22	0100	0.81	1512	182.15	\$143,640	Zone 2	100%	\$143,640	0.0102%	\$0.00
A	034132020000	JHS FAMILY LIMITED PARTNERSHIP 33.33%	15	21	22	0100	0.25	720	185.11	\$75,000	Zone 3	75%	\$56,250	0.0040%	\$0.00
A	030162013000	JHS FAMILY LIMITED PARTNERSHIP 33.33%	14	21	22	0120	0.14	949	190.50	\$90,155	Zone 5	10%	\$9,016	0.0006%	\$0.00
A	032313008000	JHS FAMILY LIMITED PARTNERSHIP 33.33%	23	21	22	0100	0.15	1053	188.21	\$100,035	Zone 4	55%	\$55,019	0.0039%	\$0.00
A	030310040000	JIMENEZ, ANTONIO & MARIA H/W	15	21	22	0100	0.18	1256	186.00	\$119,320	Zone 3	75%	\$89,490	0.0064%	\$0.00
A	034051059000	JIMENEZ, ASCENCION R	11	21	22	0100	0.25	1800	189.60	\$171,000	Zone 5	10%	\$17,100	0.0012%	\$0.00
A	030111012000	JIMENEZ, DANIEL	14	21	22	0100	0.20	1920	186.88	\$182,400	Zone 3	75%	\$136,800	0.0097%	\$0.00
A	032301014000	JIMENEZ, ERLEEN L	23	21	22	0100	0.14	1124	188.99	\$106,780	Zone 4	55%	\$58,729	0.0042%	\$0.00
A	034102037000	JIMENEZ, HILDA	10	21	22	0950	0.96	1615	188.43	\$153,425	Zone 4	55%	\$84,384	0.0060%	\$0.00
A	034310057000	JIMENEZ, JOE 50%	22	21	22	0100	0.21	1564	184.97	\$148,580	Zone 3	75%	\$111,435	0.0079%	\$0.00
A	030111003000	JIMENEZ, JOSE	14	21	22	0100	0.21	1296	186.97	\$123,120	Zone 3	75%	\$92,340	0.0066%	\$0.00
A	030024003000	JIMENEZ, ROSENDO P 33.33%	15	21	22	0100	0.19	1482	186.93	\$140,790	Zone 3	75%	\$105,593	0.0075%	\$0.00
A	032113007000	JIMENEZ, RUDOLFO & GLORIA H/W JT	23	21	22	0100	0.16	1157	185.70	\$109,915	Zone 3	75%	\$82,436	0.0059%	\$0.00
A	032350033000	JOHNSON, CAROL A	23	21	22	0100	0.15	1388	185.90	\$131,860	Zone 3	75%	\$98,895	0.0070%	\$0.00
A	034112004000	JOHNSON, CASANA D ESTATE	15	21	22	0100	0.54	1201	186.02	\$114,095	Zone 3	75%	\$85,571		

LAND USE GROUP	APN	OWNER	S	T	R	LAND USE CODE	ACRES	Total Living Space	AVERAGE ELEVATION	PROPERTY VALUE	BENEFIT ZONE	BENEFIT ZONE %	WEIGHTED BENEFIT VALUE OF PROPERTY	PROPERTY ASSESSMENT BENEFIT %	ASSESSMENT AMOUNT
A	032182006000	KALPAKOFF, JONATHAN REVOC TRUST	23	21	22	0100	0.17	1115	186.01	\$105,925	Zone 3	75%	\$79,444	0.0057%	\$0.00
A	034130004000	KARABIAN, KELLY	15	21	22	0100	0.50	1142	185.27	\$108,490	Zone 3	75%	\$81,368	0.0058%	\$0.00
A	030012018000	KASSNER, KARL G & MONICA M HW	15	21	22	0100	0.29	2184	185.64	\$207,480	Zone 3	75%	\$155,610	0.0111%	\$0.00
A	034300055000	KEENEY, JOYCE M	10	21	22	0100	0.16	1875	188.27	\$178,125	Zone 4	55%	\$97,969	0.0070%	\$0.00
A	030124015000	KEITH, DOYLE & JEANETTE LIVING TRUST	15	21	22	0100	0.15	672	186.03	\$75,000	Zone 3	75%	\$56,250	0.0040%	\$0.00
A	030124016000	KEITH, DOYLE & JEANETTE LIVING TRUST	15	21	22	0100	0.14	672	186.01	\$75,000	Zone 3	75%	\$56,250	0.0040%	\$0.00
A	030320030000	KEMBLE, RICHARD	15	21	22	0100	0.26	2379	185.83	\$226,005	Zone 3	75%	\$169,504	0.0121%	\$0.00
A	030143004000	KEMBLE, RICHARD J	14	21	22	0100	0.22	1233	186.99	\$117,135	Zone 3	75%	\$87,851	0.0063%	\$0.00
A	032131010000	KEMBLE, WILLIAM M LIVING TRUST	23	21	22	0100	0.18	1344	186.75	\$127,680	Zone 3	75%	\$95,760	0.0068%	\$0.00
A	030320053000	KENNARD, CARL & MARY J HW	15	21	22	0100	0.36	2332	185.77	\$221,540	Zone 3	75%	\$166,155	0.0118%	\$0.00
A	032193001000	KESSLER, ALBERT F JR & ALICE J FAM TR	23	21	22	0100	0.26	1429	185.45	\$135,755	Zone 3	75%	\$101,816	0.0072%	\$0.00
A	032210008000	KETNER, STEPHEN L	23	21	22	0100	0.35	1120	184.90	\$106,400	Zone 3	75%	\$79,800	0.0057%	\$0.00
A	032290017000	KEYES, ELMER G & DORA HW	23	21	22	0100	0.17	1118	186.57	\$106,210	Zone 3	75%	\$79,658	0.0057%	\$0.00
A	032171018000	KIDWELL, RICHARD M & DONA D FAM REVOC TR	23	21	22	0100	0.26	1092	186.53	\$103,740	Zone 3	75%	\$77,805	0.0055%	\$0.00
A	032303016000	KIMBERLY, JERRY M	23	21	22	0100	0.16	1124	187.45	\$106,780	Zone 4	55%	\$58,729	0.0042%	\$0.00
A	034220032000	KING, CARL T & AELIA J HW	22	21	22	1910	0.86	1668	182.02	\$158,460	Zone 2	100%	\$158,460	0.0113%	\$0.00
A	032192007000	KING, CARL T & AELIA J HW JT	23	21	22	0100	0.16	1003	184.95	\$95,285	Zone 3	75%	\$71,464	0.0051%	\$0.00
A	030261022000	KING, RICHARD J & DEBRA O HW JT	15	21	22	0100	0.33	1488	187.38	\$141,360	Zone 4	55%	\$77,748	0.0055%	\$0.00
A	030012019000	KING, WILMA L LF EST	15	21	22	0100	0.20	780	185.70	\$75,000	Zone 3	75%	\$56,250	0.0040%	\$0.00
A	032290007000	KNOX, BONNIE M	23	21	22	0100	0.17	1250	186.60	\$118,750	Zone 3	75%	\$89,063	0.0063%	\$0.00
A	030148005000	KOEPKE, OTTO E JR & VIOLA E TRUST	14	21	22	0100	0.17	975	186.05	\$92,625	Zone 3	75%	\$69,469	0.0049%	\$0.00
A	030282002000	KOEPKE, WILLIAM A	15	21	22	0100	0.21	1152	187.57	\$109,440	Zone 4	55%	\$60,192	0.0043%	\$0.00
A	032113003000	KONG, MARVIN & ERNESTINE S M HW JT	23	21	22	0100	0.25	1200	185.85	\$114,000	Zone 3	75%	\$85,500	0.0061%	\$0.00
A	032143001000	KRAAY, TERRY W & WENDY HW	23	21	22	0100	0.35	1884	189.74	\$178,980	Zone 5	10%	\$17,898	0.0013%	\$0.00
A	030281028000	KRAMAN, DONALD E & ANN L TRUST	15	21	22	0100	0.23	1904	186.94	\$180,880	Zone 3	75%	\$135,660	0.0097%	\$0.00
A	030281007000	KROEGER, STEVE	15	21	22	0100	0.23	1632	187.09	\$155,040	Zone 4	55%	\$85,272	0.0061%	\$0.00
A	034260060000	KWAST, TERRY W & DEBRA E TRUST	23	21	22	0100	1.96	2174	184.56	\$206,530	Zone 3	75%	\$154,898	0.0110%	\$0.00
A	032330046000	L MARTINEZ, RAFAEL & AGRIPINA A HW	23	21	22	0100	0.09	1190	188.58	\$113,050	Zone 4	55%	\$62,178	0.0044%	\$0.00
A	034300038000	LA CLAIRE, PHILIP P	10	21	22	0100	0.15	2358	188.20	\$224,010	Zone 4	55%	\$123,206	0.0088%	\$0.00
A	032141018000	LAM, GILBERT J	23	21	22	0100	0.18	1137	188.66	\$108,015	Zone 4	55%	\$59,408	0.0042%	\$0.00
A	032175007000	LAM, JAMES & REBECCA D HW	23	21	22	0100	0.17	1152	188.25	\$109,440	Zone 4	55%	\$60,192	0.0043%	\$0.00
A	030022023000	LAM, SYLVIA R LIVING TRUST	15	21	22	0100	0.21	1201	186.89	\$114,095	Zone 3	75%	\$85,571	0.0061%	\$0.00
A	034131028000	LAMA, MARTHA	15	21	22	0100	0.14	704	184.30	\$75,000	Zone 3	75%	\$56,250	0.0040%	\$0.00
A	034310014000	LANDIN, ALEJANDRO G	22	21	22	0100	0.15	1387	184.71	\$131,765	Zone 3	75%	\$98,824	0.0070%	\$0.00
A	030292060000	LANTEIGNE, KEVIN & REGINA HW	15	21	22	0100	0.49	4330	186.65	\$411,350	Zone 3	75%	\$308,513	0.0220%	\$0.00
A	034136004000	LARA, CYNTHIA	15	21	22	0100	0.15	1080	184.42	\$102,600	Zone 3	75%	\$76,950	0.0055%	\$0.00
A	030124025000	LARA, GUILLERMO	15	21	22	0100	0.15	2092	186.00	\$198,740	Zone 3	75%	\$149,055	0.0106%	\$0.00
A	034143068000	LARA, JOSE L	15	21	22	0120	0.68	933	184.57	\$88,635	Zone 3	75%	\$66,476	0.0047%	\$0.00
A	034143032000	LARA, JOSE L & MARIA SOLEDAD HW	15	21	22	0100	0.48	1128	184.30	\$107,160	Zone 3	75%	\$80,370	0.0057%	\$0.00
A	032301024000	LARANGA, BENIGNO & SOCORRO HW JT	23	21	22	0100	0.14	970	187.44	\$92,150	Zone 4	55%	\$50,683	0.0036%	\$0.00
A	032122016000	LARIOS, IGNACIO	23	21	22	0100	0.17	940	186.18	\$89,300	Zone 3	75%	\$66,975	0.0048%	\$0.00
A	034102032000	LARIOS, IGNACIO & JOANNA M HW	10	21	22	0100	0.48	1378	187.85	\$130,910	Zone 4	55%	\$72,001	0.0051%	\$0.00
A	032173005000	LARK, DAVID L FAMILY TRUST	23	21	22	0100	1.84	4364	187.92	\$414,580	Zone 4	55%	\$228,019	0.0162%	\$0.00
A	032122008000	LARSON, WENDIE	23	21	22	0100	0.18	1322	186.35	\$125,590	Zone 3	75%	\$94,193	0.0067%	\$0.00
A	030141006000	LAU, KEANG C & CHEN HW	14	21	22	0100	0.14	936	186.41	\$88,920	Zone 3	75%	\$66,690	0.0047%	\$0.00
A	030261028000	LAU, KEANG C & CHEN Y HW	14	21	22	0100	0.14	1224	187.84	\$116,280	Zone 4	55%	\$63,954	0.0046%	\$0.00
A	034051040000	LAU, KEANG C & CHEN Y HW	11	21	22	0100	0.30	1452	188.68	\$137,940	Zone 4	55%	\$75,867	0.0054%	\$0.00
A	030292018000	LAU, KEANG C & CHEN Y HW	15	21	22	0100	0.23	1656	187.17	\$157,320	Zone 4	55%	\$86,526	0.0062%	\$0.00
A	032142020000	LAU, KEANG C & CHEN YU HW	23	21	22	0100	0.19	1206	189.02	\$114,570	Zone 5	10%	\$11,457	0.0008%	\$0.00
A	030260019000	LAU, KEANG C & CHEN YU HW	14	21	22	0100	0.15	1342	188.05	\$127,490	Zone 4	55%	\$70,120	0.0050%	\$0.00
A	032172011000	LAU, KEANG CHUEN & CHEN YU HW	23	21	22	0100	0.20	1856	186.97	\$176,320	Zone 3	75%	\$132,240	0.0094%	\$0.00
A	032122015000	LAWRENCE, KELLY LYNN	23	21	22	0100	0.17	1169	186.18	\$111,055	Zone 3	75%	\$83,291	0.0059%	\$0.00
A	032252007000	LAWSON, CHARLES M & GLENDA F HW JT	23	21	22	0120	0.22	978	184.76	\$92,910	Zone 3	75%	\$69,683	0.0050%	\$0.00
A	030134018000	LAZARO T, JAVIER & MARIA A DE LAZARO HW	15	21	22	0100	0.19	930	185.50	\$88,350	Zone 3	75%	\$66,263	0.0047%	\$0.00
A	032095006000	LAZARO, JAVIER & MARIA P DE HW	14	21	22	0100	0.26	966	187.23	\$91,770	Zone 4	55%	\$50,474	0.0036%	\$0.00
A	030151001000	LE MAY, JAMES W & NANCY B HW JT	14	21	22	0100	0.17	1527	187.72	\$145,065	Zone 4	55%	\$79,786	0.0057%	\$0.00
A	034050023000	LE MAY, NANCY B 25%	11	21	22	0100	1.19	1264	188.99	\$120,080	Zone 4	55%	\$66,044	0.0047%	\$0.00
A	032081007000	LEDESMA, AMANDA G & FRANCISCO J HW	14	21	22	0100	0.09	1596	188.01	\$151,620	Zone 4	55%	\$83,391	0.0059%	\$0.00
A	034134009000	LEDESMA, JOSE C	15	21	22	0100	0.27	800	185.01	\$76,000	Zone 3	75%	\$57,000	0.0041%	\$0.00
A	032301015000	LEDEZMA, RAFAEL & NORMA A HW	23	21	22	0100	0.14	1124	188.94	\$106,780	Zone 4	55%	\$58,729	0.0042%	\$0.00
A	030320079000	LEFFMANN, PAULA L	15	21	22	0100	0.21	1818	186.01	\$172,710	Zone 3	75%	\$129,533	0.0092%	\$0.00
A	032322011000	LEMAY, DAVID & KERSTIN HW	23	21	22	0100	0.20	1377	186.28	\$130,815	Zone 3	75%	\$98,111	0.0070%	\$0.00
A	030222012000	LEMUS, ALFRED M & RAMONA G HW	14	21	22	0100	0.16	1210	187.74	\$114,950	Zone 4	55%	\$63,223	0.0045%	\$0.00
A	030222001000	LEMUS, ALFRED M & RAMONA G HW	14	21	22	0100	0.25	1568	188.01	\$148,960	Zone 4	55%	\$81,928	0.0058%	\$0.00
A	030310012000	LEMUS-OROZCO, JOSE S	15	21	22	0100	0.19	1066	185.71	\$101,270	Zone 3	75%	\$75,953	0.0054%	\$0.00
A	032084006000	LENDERMAN, IMA E	14	21	22	0100	0.13	1300	188.93	\$123,500	Zone 4	55%	\$67,925	0.0048%	\$0.00
A	030021033000	LEON, ALEXANDER M & MARYANN L HW JT	15	21	22	0100	0.16	1032	186.11	\$98,040	Zone 3	75%	\$73,530	0.0052%	\$0.00
A	030124007000	LEON, BENJAMIN V & DINA C HW	15	21	22	0100	0.36	1554	186.13	\$147,630	Zone 3	75%	\$110,723	0.0079%	\$0.00
A	032290011000	LEON, CLEMENTE M	23	21	22	0100	0.19	1120	186.25	\$106,400	Zone 3	75%	\$79,800	0.0057%	\$0.00
A	030320001000	LEON, DANIEL C & DOLORES HW	15	21	22	0100	0.29	2001	185.97	\$190,095	Zone 3	75%	\$142,571	0.0101%	\$0.00
A	030152011000	LEON, FLORA REVOC TRUST	14	21	22	0100	0.12	864	188.24	\$82,080	Zone 4	55%	\$45,144	0.0032%	\$0.00
A	030011013000	LEON, JOSHUA	15	21	22	0100	0.29	1462	185.66	\$138,890	Zone 3	75%	\$104,168	0.0074%	\$0.00
A	032312015000	LEON, MARCELLA	23	21	22	0100	0.18	1120	188.98	\$106,400	Zone 4	55%	\$58,520	0.0042%	\$0.00
A	030292011000	LEPE, ANGIE	15	21	22	0100	0.23	1809	186.82	\$171,855	Zone 3	75%	\$128,891	0.0092%	\$0.00
A	030211005000	LEPE, CELIA	14	21	22	0100	0.16	1909	188.54	\$181,355	Zone 4	55%	\$99,745	0.0071%	\$0.00
A	030092017000	LEPE, FRANCISCA P 50%	14	21	22	0100	0.32	984	190.87	\$93,480	Zone 5	10%	\$9,348	0.0007%	\$0.00
A	032350012000	LEPE, JOSE J	23												

LAND USE GROUP	APN	OWNER	S	T	R	LAND USE CODE	ACRES	Total Living Space	AVERAGE ELEVATION	PROPERTY VALUE	BENEFIT ZONE	BENEFIT ZONE %	WEIGHTED BENEFIT VALUE OF PROPERTY	PROPERTY ASSESSMENT BENEFIT %	ASSESSMENT AMOUNT
A	03030306000	LOMAN, LESTER & EARTHLEANE H/W JT	15	21	22	0100	0.14	1346	185.50	\$127,870	Zone 3	75%	\$95,903	0.0068%	\$0.00
A	034300051000	LOMELI, DAVID A N & MARIA V NUÑEZ H/W	10	21	22	0100	0.17	1694	188.27	\$160,930	Zone 4	55%	\$88,512	0.0063%	\$0.00
A	030033009000	LOMELI, GUSTAVO S & GUADALUPE H/W	14	21	22	0100	0.20	1428	188.22	\$135,660	Zone 4	55%	\$74,613	0.0053%	\$0.00
A	032091019000	LOMELI, ISMAEL S & MARIA H/W	14	21	22	0100	0.11	1086	186.99	\$103,170	Zone 3	75%	\$77,378	0.0055%	\$0.00
A	030144005000	LOMELI, JOSE S & MARIA H/W	14	21	22	0100	0.19	1180	187.49	\$112,100	Zone 4	55%	\$61,655	0.0044%	\$0.00
A	032230050000	LOMELI, JUAN L	23	21	22	0100	0.15	1012	188.23	\$96,140	Zone 4	55%	\$52,877	0.0038%	\$0.00
A	032112009000	LOMELI, MANUEL A	23	21	22	0100	0.16	1950	185.13	\$185,250	Zone 3	75%	\$138,938	0.0099%	\$0.00
A	032330038000	LOMELI, RENE & MICHAELA H/W	23	21	22	0100	0.09	1329	188.98	\$126,255	Zone 4	55%	\$69,440	0.0049%	\$0.00
A	032314004000	LOO, KARI M	23	21	22	0100	0.17	1232	188.98	\$117,040	Zone 4	55%	\$64,372	0.0046%	\$0.00
A	032330030000	LOPEZ, ALVARO G & ERIKA H/W	23	21	22	0100	0.09	1040	188.99	\$98,800	Zone 4	55%	\$54,340	0.0039%	\$0.00
A	030310027000	LOPEZ, ANACLETO JR & LUPE H/W	15	21	22	0100	0.15	918	185.89	\$87,210	Zone 3	75%	\$65,408	0.0047%	\$0.00
A	032230043000	LOPEZ, ANTONIO & RAQUEL H/W	23	21	22	0100	0.16	1560	188.71	\$148,200	Zone 4	55%	\$81,510	0.0058%	\$0.00
A	032112013000	LOPEZ, CESAR O B	23	21	22	0100	0.16	1036	185.05	\$98,420	Zone 3	75%	\$73,815	0.0053%	\$0.00
A	034310004000	LOPEZ, CONSTANCIO	22	21	22	0100	0.14	1575	184.94	\$149,625	Zone 3	75%	\$112,219	0.0080%	\$0.00
A	032281002000	LOPEZ, DOMITILA C 50%	23	21	22	0100	0.15	1140	185.46	\$108,300	Zone 3	75%	\$81,225	0.0058%	\$0.00
A	030302009000	LOPEZ, EFRAIN A & CELIA A H/W	15	21	22	0100	0.14	1047	185.37	\$99,465	Zone 3	75%	\$74,599	0.0053%	\$0.00
A	034310009000	LOPEZ, ERIC C	22	21	22	0100	0.14	1232	184.84	\$117,040	Zone 3	75%	\$87,780	0.0062%	\$0.00
A	032290010000	LOPEZ, ERNEST & FLORENCE H/W	23	21	22	0100	0.37	1222	186.22	\$116,090	Zone 3	75%	\$87,068	0.0062%	\$0.00
A	030161010000	LOPEZ, FELIX A & ISABEL ALVAREZ H/W	14	21	22	0100	0.12	1749	189.61	\$166,155	Zone 5	10%	\$16,616	0.0012%	\$0.00
A	030102010000	LOPEZ, ISAAC & ELVIRA H/W	14	21	22	0100	0.19	1884	189.53	\$178,980	Zone 5	10%	\$17,898	0.0013%	\$0.00
A	032330048000	LOPEZ, JAIME L	23	21	22	0100	0.09	1190	188.65	\$113,050	Zone 4	55%	\$62,178	0.0044%	\$0.00
A	030124013000	LOPEZ, JAVIER	15	21	22	0100	0.22	2019	185.99	\$191,805	Zone 3	75%	\$143,854	0.0102%	\$0.00
A	030131016000	LOPEZ, JERONIMO & EMMA ALVAREZ H/W	15	21	22	0100	0.19	1592	185.45	\$151,240	Zone 3	75%	\$113,430	0.0081%	\$0.00
A	034300034000	LOPEZ, JESUS DE LOERA & TERESA DE L H/W	10	21	22	0100	0.14	1875	187.87	\$178,125	Zone 4	55%	\$97,969	0.0070%	\$0.00
A	032141010000	LOPEZ, JORGE	23	21	22	0100	0.18	1280	188.73	\$121,600	Zone 4	55%	\$66,880	0.0048%	\$0.00
A	032260029000	LOPEZ, JORGE A & NORMA J H/W	23	21	22	0100	0.16	1290	184.43	\$122,550	Zone 3	75%	\$91,913	0.0065%	\$0.00
A	032111012000	LOPEZ, JORGE A & NORMA J H/W	23	21	22	0100	0.23	1512	184.88	\$143,640	Zone 3	75%	\$107,730	0.0077%	\$0.00
A	034134024000	LOPEZ, JOSE & DELMY H/W	15	21	22	0100	0.20	1104	185.05	\$104,880	Zone 3	75%	\$78,660	0.0056%	\$0.00
A	032161006000	LOPEZ, JOSE J & MARTHA L H/W	23	21	22	0100	0.14	1040	188.97	\$98,800	Zone 4	55%	\$54,340	0.0039%	\$0.00
A	032340011000	LOPEZ, JOSE O & AMPELIA S HW 50%	23	21	22	0100	0.13	1290	188.88	\$122,550	Zone 4	55%	\$67,403	0.0048%	\$0.00
A	034310073000	LOPEZ, LAWRENCE	22	21	22	0100	0.18	1577	184.65	\$149,815	Zone 3	75%	\$112,361	0.0080%	\$0.00
A	034130031000	LOPEZ, MIGUEL A & LETICIA R H/W	15	21	22	0100	0.38	2214	185.10	\$210,330	Zone 3	75%	\$157,748	0.0112%	\$0.00
A	030103001000	LOPEZ, NAZARIO J & PATRICIA A H/W	14	21	22	0100	0.18	2148	189.63	\$204,060	Zone 5	10%	\$20,406	0.0015%	\$0.00
A	030042014000	LOPEZ, PHIL & MYRNA IRREVOC TRUST	14	21	22	0100	0.14	1092	191.01	\$103,740	Zone 5	10%	\$10,374	0.0007%	\$0.00
A	032340015000	LOPEZ, RAUL C	23	21	22	0100	0.15	1523	189.11	\$144,685	Zone 5	10%	\$14,469	0.0011%	\$0.00
A	034150001000	LOPEZ, STEPHEN & MARY H/W	15	21	22	0100	1.09	3796	185.20	\$360,620	Zone 3	75%	\$270,465	0.0193%	\$0.00
A	032094003000	LOPEZ-GONZALEZ, JOSE L	14	21	22	0100	0.13	1344	187.69	\$127,680	Zone 4	55%	\$70,224	0.0050%	\$0.00
A	030011002000	LORENZO, KIMBERLY V	15	21	22	0100	0.29	1008	185.63	\$95,760	Zone 3	75%	\$71,820	0.0051%	\$0.00
A	032181008000	LORENZO, KIMBERLY V	23	21	22	0100	0.27	1486	185.45	\$141,170	Zone 3	75%	\$105,878	0.0075%	\$0.00
A	032182004000	LORENZO, KIMBERLY V	23	21	22	0100	0.17	1542	186.03	\$146,490	Zone 3	75%	\$109,868	0.0078%	\$0.00
A	030232001000	LORENZO, KIMBERLY V	14	21	22	0100	0.36	2056	186.36	\$195,320	Zone 3	75%	\$146,490	0.0104%	\$0.00
A	030156010000	LORENZO, KIMBERLY V	14	21	22	0100	0.29	2360	187.31	\$224,200	Zone 4	55%	\$123,310	0.0089%	\$0.00
A	032163005000	LOVE, MARDEL	23	21	22	0100	0.18	980	188.99	\$93,100	Zone 4	55%	\$51,205	0.0036%	\$0.00
A	034300041000	LOZANO, MOZART II	10	21	22	0100	0.14	1694	187.97	\$160,930	Zone 4	55%	\$88,512	0.0063%	\$0.00
A	032330010000	LSF9 MASTER PARTICIPATION TRUST	23	21	22	0950	0.09	1536	187.80	\$145,920	Zone 4	55%	\$80,256	0.0057%	\$0.00
A	032340016000	LUJAN, GABRIEL	23	21	22	0100	0.15	1523	188.99	\$144,685	Zone 4	55%	\$79,577	0.0057%	\$0.00
A	034100006000	LULOW, LEN L	10	21	22	0100	1.79	1160	188.99	\$110,200	Zone 4	55%	\$60,610	0.0043%	\$0.00
A	032313007000	LUNA, ANGELINA R	23	21	22	0100	0.15	1120	188.00	\$106,400	Zone 4	55%	\$58,520	0.0042%	\$0.00
A	030133008000	LUNA, ANTONIO JR & MARGARET H H/W JT	15	21	22	0100	0.29	720	185.96	\$75,000	Zone 3	75%	\$56,250	0.0040%	\$0.00
A	034110046000	LUNA, ANTONIO & MARGARET H/W	15	21	22	0100	1.82	888	186.06	\$84,360	Zone 3	75%	\$63,270	0.0045%	\$0.00
A	034130003000	LUNA, BERNARDO E	15	21	22	0120	0.57	696	185.27	\$75,000	Zone 3	75%	\$56,250	0.0040%	\$0.00
A	030121007000	LUNA, BERNARDO E	15	21	22	0100	0.28	1590	186.45	\$151,050	Zone 3	75%	\$113,288	0.0081%	\$0.00
A	034130002000	LUNA, DOLORES G	15	21	22	0120	0.29	994	185.27	\$94,430	Zone 3	75%	\$70,823	0.0050%	\$0.00
A	032132004000	LUNA, ERLINDA A	23	21	22	0100	0.17	900	188.03	\$85,500	Zone 4	55%	\$47,025	0.0033%	\$0.00
A	030042009000	LUNA, ERLINDA A	14	21	22	0100	0.18	1328	190.60	\$126,160	Zone 5	10%	\$12,616	0.0009%	\$0.00
A	030301015000	LUNA, HERMINIO A & MARICELA H H/W	15	21	22	0100	0.13	1256	185.35	\$119,320	Zone 3	75%	\$89,490	0.0064%	\$0.00
A	034300039000	LUNA, HERMINIO A JR	10	21	22	0100	0.18	1694	188.10	\$160,930	Zone 4	55%	\$88,512	0.0063%	\$0.00
A	030011022000	LUNA, KATHLEEN 33.33%	15	21	22	0100	0.20	884	185.84	\$83,980	Zone 3	75%	\$62,985	0.0045%	\$0.00
A	034090022000	LUNA, LORENZO III 50%	10	21	22	1910	0.85	2712	188.38	\$257,640	Zone 4	55%	\$141,702	0.0101%	\$0.00
A	034136029000	LUNA, LORENZO III	15	21	22	0100	0.16	1645	184.56	\$156,275	Zone 3	75%	\$117,206	0.0083%	\$0.00
A	034111025000	LUNA, MARK R	15	21	22	0100	0.57	1211	185.12	\$115,045	Zone 3	75%	\$86,284	0.0061%	\$0.00
A	032086003000	LUNA, PAUL H	14	21	22	0100	0.26	2558	188.00	\$243,010	Zone 4	55%	\$133,656	0.0095%	\$0.00
A	032322013000	LUNA, RAFAEL B & MARIA D M BAEZ H/W	23	21	22	0100	0.14	1331	186.27	\$126,445	Zone 3	75%	\$94,834	0.0068%	\$0.00
A	030111005000	LUNA, RICHARD & KATHLEEN H/W	14	21	22	0100	0.21	1121	186.89	\$106,495	Zone 3	75%	\$79,871	0.0057%	\$0.00
A	030281019000	MAC RITCHEY OGATA REVOC TRUST	15	21	22	0100	0.20	1152	187.79	\$109,440	Zone 4	55%	\$60,192	0.0043%	\$0.00
A	032210062000	MACEDO, GUSTAVO M & CATALINA H/W JT	23	21	22	0100	0.16	1348	184.98	\$128,060	Zone 3	75%	\$96,045	0.0068%	\$0.00
A	030014004000	MACHADO, JOE & ROSE H/W	15	21	22	0100	0.19	936	185.64	\$88,920	Zone 3	75%	\$66,690	0.0047%	\$0.00
A	032121012000	MACHADO, JOE & ROSE H/W	23	21	22	0100	0.17	975	185.89	\$92,625	Zone 3	75%	\$69,469	0.0049%	\$0.00
A	030292010000	MACHADO, JOE & ROSE H/W	15	21	22	0100	0.28	1161	186.85	\$110,295	Zone 3	75%	\$82,721	0.0059%	\$0.00
A	030291016000	MACHADO, JOSEPH & ROSE H/W	15	21	22	0100	0.30	1161	186.99	\$110,295	Zone 3	75%	\$82,721	0.0059%	\$0.00
A	032133005000	MACHADO, JOSEPH & ROSE H/W	23	21	22	0100	0.20	1728	188.35	\$164,160	Zone 4	55%	\$90,288	0.0064%	\$0.00
A	030114004000	MACIAS, ANGELA	14	21	22	0100	0.20	1989	187.97	\$188,955	Zone 4	55%	\$103,925	0.0074%	\$0.00
A	032304007000	MACIAS, ELOIZA L	23	21	22	0100	0.17	1118	186.91	\$106,210	Zone 3	75%	\$79,658	0.0057%	\$0.00
A	032301008000	MADERA, CARLOS A & VICTORIA A H/W	23	21	22	0100	0.18	1248	188.23	\$118,560	Zone 4	55%	\$65,208	0.0046%	\$0.00
A	030032013000	MADERA, SAUL A & LUZ M R PARRA H/W	14	21	22	0100	0.20	1800	188.05	\$171,000	Zone 4	55%	\$94,050	0.0067%	\$0.00
A	030292049000	MADERA, YAHAIRA 50%	15	21	22	0100	0.24	2556	186.10	\$242,820	Zone 3	75%	\$182,115	0.0130%	\$0.00

LAND USE GROUP	APN	OWNER	S	T	R	LAND USE CODE	ACRES	Total Living Space	AVERAGE ELEVATION	PROPERTY VALUE	BENEFIT ZONE	BENEFIT ZONE %	WEIGHTED BENEFIT VALUE OF PROPERTY	PROPERTY ASSESSMENT BENEFIT %	ASSESSMENT AMOUNT
A	030093006000	MANZANO, JOSE J	14	21	22	0100	0.17	912	190.23	\$86,640	Zone 5	10%	\$8,664	0.0006%	\$0.00
A	034310064000	MARCHAK, IGOR & MARINA H/W	22	21	22	0100	0.18	1658	184.91	\$157,510	Zone 3	75%	\$118,133	0.0084%	\$0.00
A	032141003000	MARES, JAIME	23	21	22	0100	0.38	1070	188.84	\$101,650	Zone 4	55%	\$55,908	0.0040%	\$0.00
A	034143079000	MARES, MARIA 50%	15	21	22	0100	0.26	1120	184.30	\$106,400	Zone 3	75%	\$79,800	0.0057%	\$0.00
A	032082013000	MARIA R HERNANDEZ 50%	14	21	22	0100	0.14	1063	188.55	\$100,985	Zone 4	55%	\$55,542	0.0040%	\$0.00
A	044120009000	MARIANO, BENJAMIN A & MARGARET M H/W	26	21	22	1990	0.62	300	181.56	\$75,000	Zone 2	100%	\$75,000	0.0053%	\$0.00
A	032193002000	MARIBOJOC, VICTOR & SOCORRO H/W	23	21	22	0100	0.17	1102	185.45	\$104,690	Zone 3	75%	\$78,518	0.0056%	\$0.00
A	030340032000	MARIBOJOC, VICTOR & SOCORRO H/W	14	21	22	0100	0.14	1650	189.42	\$156,750	Zone 5	10%	\$15,675	0.0011%	\$0.00
A	034300030000	MARIBOJOC, VICTOR & SOCORRO H/W	10	21	22	0100	0.17	2569	187.65	\$244,055	Zone 4	55%	\$134,230	0.0096%	\$0.00
A	030340031000	MARIN, JOAQUIN A	14	21	22	0100	0.14	1886	189.32	\$179,170	Zone 5	10%	\$17,917	0.0013%	\$0.00
A	030131020000	MARIN, JOAQUIN R	15	21	22	0100	0.19	880	185.48	\$83,600	Zone 3	75%	\$62,700	0.0045%	\$0.00
A	032272013000	MARIN, JOE R & LUPE R TRUST	23	21	22	0120	0.46	616	183.70	\$75,000	Zone 3	75%	\$56,250	0.0040%	\$0.00
A	032272006000	MARIN, JOE R & LUPE R TRUST	23	21	22	0100	0.47	748	183.98	\$75,000	Zone 3	75%	\$56,250	0.0040%	\$0.00
A	030164005000	MARIN, JOE R & LUPE R TRUST	14	21	22	0100	0.07	1050	190.01	\$99,750	Zone 5	10%	\$9,975	0.0007%	\$0.00
A	032272005000	MARIN, JOSE & LUPE TRUST	23	21	22	0120	0.46	885	183.90	\$84,075	Zone 3	75%	\$63,056	0.0045%	\$0.00
A	030042023000	MARIN, LUCILLE T	14	21	22	0100	0.14	1460	190.75	\$138,700	Zone 5	10%	\$13,870	0.0010%	\$0.00
A	032251008000	MARIN, LUPE 50%	23	21	22	0100	0.15	1056	184.52	\$100,320	Zone 3	75%	\$75,240	0.0054%	\$0.00
A	030014013000	MARIN, MANUEL & NORA H/W	15	21	22	0100	0.19	1428	185.60	\$135,660	Zone 3	75%	\$101,745	0.0072%	\$0.00
A	030014020000	MARIN, MANUEL R & NORA S H/W	15	21	22	0100	0.19	900	185.55	\$85,500	Zone 3	75%	\$64,125	0.0046%	\$0.00
A	030103003000	MARIN, MARGARET R	14	21	22	0100	0.18	1050	189.89	\$99,750	Zone 5	10%	\$9,975	0.0007%	\$0.00
A	030131019000	MARIN, PAUL R & LOLLIE H/W	15	21	22	0100	0.19	1414	185.47	\$134,330	Zone 3	75%	\$100,748	0.0072%	\$0.00
A	030212004000	MARQUEZ, DAVID S 50%	14	21	22	0100	0.16	1344	189.43	\$127,680	Zone 5	10%	\$12,768	0.0009%	\$0.00
A	032230081000	MARQUEZ, JOSE L & CECILIA H/W	23	21	22	0100	0.14	1314	187.83	\$124,830	Zone 4	55%	\$68,657	0.0049%	\$0.00
A	032210001000	MARQUEZ, LEOPOLDO	23	21	22	0100	0.60	864	185.21	\$82,800	Zone 3	75%	\$61,560	0.0044%	\$0.00
A	030132016000	MARQUEZ, LEOPOLDO	15	21	22	0100	0.27	988	185.62	\$93,860	Zone 3	75%	\$70,395	0.0050%	\$0.00
A	034190012000	MARQUEZ, SALVADOR G, JULIA & LUCIA B TR	23	21	22	0100	0.95	1104	185.91	\$104,880	Zone 3	75%	\$78,660	0.0056%	\$0.00
A	032093019000	MARTIN, FELIPE R	14	21	22	0100	0.15	1296	187.70	\$123,120	Zone 4	55%	\$67,716	0.0048%	\$0.00
A	034131025000	MARTIN, IVY & EDDIE W/H	15	21	22	0100	0.80	2116	184.39	\$201,020	Zone 3	75%	\$150,765	0.0107%	\$0.00
A	032181001000	MARTIN, JOHN T & BERNICE C H/W	23	21	22	0100	0.26	1538	185.87	\$146,110	Zone 3	75%	\$109,583	0.0078%	\$0.00
A	034310019000	MARTIN, JOSE	22	21	22	0100	0.20	1881	184.59	\$178,695	Zone 3	75%	\$134,021	0.0095%	\$0.00
A	030261024000	MARTINEZ FAMILY REVOCABLE TRUST	14	21	22	0100	0.30	2121	187.98	\$201,495	Zone 4	55%	\$110,822	0.0079%	\$0.00
A	032340018000	MARTINEZ, LUIS F & GABRIELA V H/W	23	21	22	0100	0.13	1120	188.99	\$106,400	Zone 4	55%	\$58,520	0.0042%	\$0.00
A	034310070000	MARTINEZ, ALEJANDRO & LIDIA H/W	22	21	22	0100	0.16	1387	184.78	\$131,765	Zone 3	75%	\$98,824	0.0070%	\$0.00
A	030134015000	MARTINEZ, ANDRES A 50%	15	21	22	0100	0.19	625	185.40	\$75,000	Zone 3	75%	\$56,250	0.0040%	\$0.00
A	032021006000	MARTINEZ, ANGELICA	14	21	22	0100	0.23	1122	186.99	\$106,590	Zone 3	75%	\$79,943	0.0057%	\$0.00
A	032141009000	MARTINEZ, ANGELICA V	23	21	22	0100	0.18	798	188.73	\$75,810	Zone 4	55%	\$41,696	0.0030%	\$0.00
A	034101024000	MARTINEZ, ANTONIO	10	21	22	0100	0.96	1297	188.53	\$123,215	Zone 4	55%	\$67,768	0.0048%	\$0.00
A	032192006000	MARTINEZ, BELINDA P	23	21	22	0100	0.16	1394	184.96	\$132,430	Zone 3	75%	\$99,323	0.0071%	\$0.00
A	030013013000	MARTINEZ, CATALINA	15	21	22	0100	0.18	936	185.74	\$88,920	Zone 3	75%	\$66,690	0.0047%	\$0.00
A	032082012000	MARTINEZ, CONNIE A	14	21	22	0120	0.18	1140	188.54	\$108,300	Zone 4	55%	\$59,565	0.0042%	\$0.00
A	030013003000	MARTINEZ, CORNELIO & CARLOTA H/W	15	21	22	0100	0.20	1120	185.63	\$106,400	Zone 3	75%	\$79,800	0.0057%	\$0.00
A	030211001000	MARTINEZ, DEBRA A	14	21	22	0100	0.17	1367	188.82	\$129,865	Zone 4	55%	\$71,426	0.0051%	\$0.00
A	032230063000	MARTINEZ, ELISEO R & JOSEFINA RIOS H/W	23	21	22	0100	0.12	1012	188.02	\$96,140	Zone 4	55%	\$52,877	0.0038%	\$0.00
A	034102020000	MARTINEZ, EPHRAM	10	21	22	0100	0.47	935	187.81	\$88,825	Zone 4	55%	\$48,854	0.0035%	\$0.00
A	034102034000	MARTINEZ, EPHRAM S & MAXINE H/W	10	21	22	0100	0.42	1376	187.63	\$130,720	Zone 4	55%	\$71,896	0.0051%	\$0.00
A	034151019000	MARTINEZ, FIDEL B	15	21	22	0100	0.26	1156	184.89	\$109,820	Zone 3	75%	\$82,365	0.0059%	\$0.00
A	032134014000	MARTINEZ, GUSTAVO	23	21	22	0100	0.19	1160	188.40	\$110,200	Zone 4	55%	\$60,610	0.0043%	\$0.00
A	032240010000	MARTINEZ, GUSTAVO & GLORIA DURAN H/W	23	21	22	0100	0.50	980	186.21	\$93,100	Zone 3	75%	\$69,825	0.0050%	\$0.00
A	030093014000	MARTINEZ, H DANIEL & LYDIA H/W	14	21	22	0100	0.18	1352	189.47	\$128,440	Zone 5	10%	\$12,844	0.0009%	\$0.00
A	030340022000	MARTINEZ, JAKUB D & SAMANTHA C H/W	14	21	22	0100	0.15	1344	190.53	\$127,680	Zone 5	10%	\$12,768	0.0009%	\$0.00
A	030303005000	MARTINEZ, JANE E	15	21	22	0100	0.15	1047	185.51	\$99,465	Zone 3	75%	\$74,599	0.0053%	\$0.00
A	032072006000	MARTINEZ, JAVIER & MARIA H/W	14	21	22	0100	0.17	1148	189.29	\$109,060	Zone 5	10%	\$10,906	0.0008%	\$0.00
A	034300033000	MARTINEZ, JEANETTE M	10	21	22	0100	0.14	1557	187.79	\$147,915	Zone 4	55%	\$81,353	0.0058%	\$0.00
A	034102031000	MARTINEZ, JESS S & GUADALUPE H/W	10	21	22	0900	0.48	1527	187.94	\$145,065	Zone 4	55%	\$79,786	0.0057%	\$0.00
A	030011016000	MARTINEZ, JESSIKA	15	21	22	0100	0.20	1118	185.75	\$106,210	Zone 3	75%	\$79,658	0.0057%	\$0.00
A	032210066000	MARTINEZ, JESSIKA	23	21	22	0100	0.14	1200	184.91	\$114,000	Zone 3	75%	\$85,500	0.0061%	\$0.00
A	032086002000	MARTINEZ, JESUS & SOCORRO H/W	14	21	22	0100	0.13	770	187.96	\$75,000	Zone 4	55%	\$41,250	0.0029%	\$0.00
A	032082002000	MARTINEZ, JESUS & SOCORRO H/W	14	21	22	0100	0.23	1520	188.33	\$144,400	Zone 4	55%	\$79,420	0.0057%	\$0.00
A	032032012000	MARTINEZ, JESUS JR	14	21	22	0100	0.23	1772	188.43	\$168,340	Zone 4	55%	\$92,587	0.0066%	\$0.00
A	032083003000	MARTINEZ, JESUS M & SOCORRO G H/W	14	21	22	0100	0.23	1332	188.88	\$126,540	Zone 4	55%	\$69,597	0.0050%	\$0.00
A	030011005000	MARTINEZ, JESUS M & SOCORRO G D H/W	15	21	22	0100	0.20	1008	185.68	\$95,760	Zone 3	75%	\$71,820	0.0051%	\$0.00
A	032330012000	MARTINEZ, JOSE & MARTHA H/W	23	21	22	0100	0.09	1040	188.01	\$98,800	Zone 4	55%	\$54,340	0.0039%	\$0.00
A	032330035000	MARTINEZ, JOSE & MARTHA H/W	23	21	22	0100	0.09	1208	188.91	\$114,760	Zone 4	55%	\$63,118	0.0045%	\$0.00
A	032330075000	MARTINEZ, JOSE & MARTHA H/W	23	21	22	0100	0.09	1352	186.85	\$128,440	Zone 3	75%	\$96,330	0.0069%	\$0.00
A	032121013000	MARTINEZ, JOSE & MARTHA T H/W	23	21	22	0100	0.17	1016	185.89	\$96,520	Zone 3	75%	\$72,390	0.0052%	\$0.00
A	032082010000	MARTINEZ, JOSE & MARTHA T H/W	14	21	22	0100	0.23	1022	188.19	\$97,090	Zone 4	55%	\$53,400	0.0038%	\$0.00
A	032111010000	MARTINEZ, JOSE & MARTHA T H/W	23	21	22	0100	0.18	1114	184.91	\$105,830	Zone 3	75%	\$79,373	0.0057%	\$0.00
A	032301025000	MARTINEZ, JOSE & MARTHA T H/W	23	21	22	0100	0.14	1124	187.27	\$106,780	Zone 4	55%	\$58,729	0.0042%	\$0.00
A	032183006000	MARTINEZ, JOSE & MARTHA T H/W	23	21	22	0100	0.21	1184	186.19	\$112,480	Zone 3	75%	\$84,360	0.0060%	\$0.00
A	032330073000	MARTINEZ, JOSE & MARTHA T H/W	23	21	22	0100	0.09	1190	186.86	\$113,050	Zone 3	75%	\$84,788	0.0060%	\$0.00
A	032073005000	MARTINEZ, JOSE & MARTHA T H/W	14	21	22	0100	0.14	1202	189.33	\$114,190	Zone 5	10%	\$11,419	0.0008%	\$0.00
A	032350025000	MARTINEZ, JOSE & MARTHA T H/W	23	21	22	0100	0.14	1202	185.69	\$114,190	Zone 3	75%	\$85,643	0.0061%	\$0.00
A	030222010000	MARTINEZ, JOSE & MARTHA T H/W	14	21	22	0100	0.17	1216	187.58	\$115,520	Zone 4	55%	\$63,536	0.0045%	\$0.00
A	032280013000	MARTINEZ, JOSE & MARTHA T H/W	23	21	22	0100	0.09	1223	185.09	\$116,185	Zone 3	75%	\$87,139	0.0062%	\$0.00
A	032322002000	MARTINEZ, JOSE & MARTHA T H/W	23	21	22	0100	0.14	1360	185.68	\$129,200	Zone 3	75%	\$96,900	0.0069%	\$0.00
A	032330004000	MARTINEZ, JOSE & MARTHA T H/W	23	21	22	0100	0.09	1364	187.14	\$129,580	Zone 4	55%	\$71,269	0.0051	

LAND USE GROUP	APN	OWNER	S	T	R	LAND USE CODE	ACRES	Total Living Space	AVERAGE ELEVATION	PROPERTY VALUE	BENEFIT ZONE	BENEFIT ZONE %	WEIGHTED BENEFIT VALUE OF PROPERTY	PROPERTY ASSESSMENT BENEFIT %	ASSESSMENT AMOUNT
A	034310061000	MARTINEZ, RENE & SANDRA L CORCONA H/W	22	21	22	0100	0.15	1388	184.92	\$131,860	Zone 3	75%	\$98,895	0.0070%	\$0.00
A	030262016000	MARTINEZ, RUTH & EUGENE SR W/H	14	21	22	0100	0.15	720	187.98	\$75,000	Zone 4	55%	\$41,250	0.0029%	\$0.00
A	032183007000	MARTINEZ, TRINADAD S	23	21	22	0100	0.27	1284	186.16	\$121,980	Zone 3	75%	\$91,485	0.0065%	\$0.00
A	030262013000	MARTINEZ, VERONICA M	14	21	22	0100	0.30	1014	187.90	\$96,330	Zone 4	55%	\$52,982	0.0038%	\$0.00
A	034310012000	MARTINEZLINERAS, RAFAEL & AGRIPINA A H/W	22	21	22	0100	0.14	1577	184.78	\$149,815	Zone 3	75%	\$112,361	0.0080%	\$0.00
A	032174004000	MARTINS, JOE M	23	21	22	0100	0.23	1424	187.51	\$135,280	Zone 4	55%	\$74,404	0.0053%	\$0.00
A	030033010000	MARTINSON, PAUL A	14	21	22	0100	0.21	1492	188.29	\$141,740	Zone 4	55%	\$77,957	0.0055%	\$0.00
A	034310013000	MATA, FRANCISCO	22	21	22	0100	0.14	1564	184.74	\$148,580	Zone 3	75%	\$111,435	0.0079%	\$0.00
A	030283010000	MATA, JUAN C & ANGEL C H/W	15	21	22	0100	0.35	2306	186.99	\$219,070	Zone 3	75%	\$164,303	0.0117%	\$0.00
A	032280001000	MATA, OMAR	23	21	22	0100	0.11	1165	185.06	\$110,675	Zone 3	75%	\$83,006	0.0059%	\$0.00
A	034300042000	MATA, ROGELIO G & MA G H D H/W	10	21	22	0100	0.15	2570	187.92	\$244,150	Zone 4	55%	\$134,283	0.0096%	\$0.00
A	030291002000	MATA, VICTOR G	15	21	22	0100	0.23	1680	187.16	\$159,600	Zone 4	55%	\$87,780	0.0062%	\$0.00
A	030281003000	MATTES, ELAINE M LIVING TRUST	15	21	22	0100	0.24	3348	186.74	\$318,060	Zone 3	75%	\$238,545	0.0170%	\$0.00
A	032134006000	MATURINO, JOSE J	23	21	22	0100	0.19	1786	188.50	\$169,670	Zone 4	55%	\$93,319	0.0066%	\$0.00
A	030145011000	MC BRIDE, JASON N	14	21	22	0100	0.26	1784	187.27	\$169,480	Zone 4	55%	\$93,214	0.0066%	\$0.00
A	032240018000	MC BRIDE, PHILLIP & KELLY H/W	23	21	22	0100	0.18	1264	186.44	\$120,080	Zone 3	75%	\$90,060	0.0064%	\$0.00
A	030281032000	MC CARTY, CAROLYN S	15	21	22	0100	0.24	1320	186.38	\$125,400	Zone 3	75%	\$94,050	0.0067%	\$0.00
A	030320054000	MC CARTY, THOMAS D	15	21	22	0100	0.33	1587	185.79	\$150,765	Zone 3	75%	\$113,074	0.0080%	\$0.00
A	032161003000	MC DONALD, DOROTHY REV LIVING TRUST	23	21	22	0100	0.12	727	188.81	\$75,000	Zone 4	55%	\$41,250	0.0029%	\$0.00
A	032132002000	MC DONALD, DOROTHY REV LIVING TRUST	23	21	22	0100	0.17	744	187.99	\$75,000	Zone 4	55%	\$41,250	0.0029%	\$0.00
A	032122005000	MC DONALD, DOROTHY REV LIVING TRUST	23	21	22	0120	0.21	1734	186.56	\$164,730	Zone 3	75%	\$123,548	0.0088%	\$0.00
A	030222006000	MC DONALD, DOROTHY REV LIVING TRUST	14	21	22	0120	0.23	2162	187.62	\$205,390	Zone 4	55%	\$112,965	0.0080%	\$0.00
A	030032001000	MC FADIN, NANCY K	14	21	22	0100	0.26	1096	188.26	\$104,120	Zone 4	55%	\$57,266	0.0041%	\$0.00
A	030261013000	MC FARLAND, JERRY W & AMBER L H/W JT	14	21	22	0100	0.29	932	187.50	\$88,540	Zone 4	55%	\$48,697	0.0035%	\$0.00
A	032161008000	MC GHEE, FRED E	23	21	22	0100	0.07	1168	188.98	\$110,960	Zone 4	55%	\$61,028	0.0043%	\$0.00
A	032350026000	MC GHEE, RYAN L & ABIGAIL L H/W	23	21	22	0100	0.14	1168	185.73	\$110,960	Zone 3	75%	\$83,220	0.0059%	\$0.00
A	034100011000	MC KINZIE, LINDA K	10	21	22	0100	1.07	1320	188.26	\$125,400	Zone 4	55%	\$68,970	0.0049%	\$0.00
A	032182016000	MC LAUGHLIN, STEVEN W SR & LORRIANE H/W	23	21	22	0100	0.26	2338	186.04	\$222,110	Zone 3	75%	\$166,583	0.0119%	\$0.00
A	030292014000	MC VAY, O D JR	15	21	22	0100	0.28	1456	186.99	\$138,320	Zone 3	75%	\$103,740	0.0074%	\$0.00
A	030281004000	MCDONALD, DOROTHY REV LIVING TRUST	15	21	22	0100	0.23	1140	186.87	\$108,300	Zone 3	75%	\$81,225	0.0058%	\$0.00
A	034051041000	MCDONALD, PRISCILLA R & IRAN C W/H	11	21	22	0100	0.61	2732	188.40	\$259,540	Zone 4	55%	\$142,747	0.0102%	\$0.00
A	032192019000	MC GHEE, RYAN & ABIGAIL	23	21	22	0100	0.16	1562	184.86	\$148,390	Zone 3	75%	\$111,293	0.0079%	\$0.00
A	032085004000	MCGREW, FAY	14	21	22	0100	0.13	1104	188.46	\$104,880	Zone 4	55%	\$57,684	0.0041%	\$0.00
A	034190002000	MCVAY, O D LIVING TRUST	23	21	22	0100	0.75	876	186.19	\$83,220	Zone 3	75%	\$62,415	0.0044%	\$0.00
A	030148009000	MEAD, DEBRA K 50%	14	21	22	0100	0.14	1428	186.14	\$135,660	Zone 3	75%	\$101,745	0.0072%	\$0.00
A	030320048000	MEDEIROS, MANUEL JR & LINDA M H/W	15	21	22	0100	0.42	1694	185.81	\$160,930	Zone 3	75%	\$120,698	0.0086%	\$0.00
A	030093002000	MEDELES, MARIAN G LIV TRUST	14	21	22	0100	0.17	880	189.92	\$83,600	Zone 5	10%	\$8,360	0.0006%	\$0.00
A	030310033000	MEDINA, BARBARA	15	21	22	0100	0.16	1118	185.84	\$106,210	Zone 3	75%	\$79,658	0.0057%	\$0.00
A	030310016000	MEDINA, DAVID V & SUSANA C H/W JT	15	21	22	0100	0.20	1222	185.71	\$116,090	Zone 3	75%	\$87,068	0.0062%	\$0.00
A	030092026000	MEDINA, GUADALUPE C 50%	14	21	22	0100	0.15	1206	190.60	\$114,570	Zone 5	10%	\$11,457	0.0008%	\$0.00
A	034051069000	MEDINA, IRENE	11	21	22	0100	0.15	1361	189.13	\$129,295	Zone 5	10%	\$12,930	0.0009%	\$0.00
A	034111013000	MEDINA, JUAN & LILIA H/W	15	21	22	0120	1.14	1512	185.11	\$143,640	Zone 3	75%	\$107,730	0.0077%	\$0.00
A	032083006000	MEDINA, JUAN R & CONSUELO G H/W	14	21	22	0100	0.07	560	188.97	\$75,000	Zone 4	55%	\$41,250	0.0029%	\$0.00
A	034130044000	MEDINA, JUAN R & CONSUELO G H/W	15	21	22	0100	1.51	928	185.05	\$88,160	Zone 3	75%	\$66,120	0.0047%	\$0.00
A	032254002000	MEDINA, JUAN R & CONSUELO G H/W	23	21	22	0100	0.31	974	184.01	\$92,530	Zone 3	75%	\$69,398	0.0049%	\$0.00
A	032330067000	MEDINA, JUAN R & CONSUELO G H/W	23	21	22	0100	0.09	1190	187.17	\$113,050	Zone 4	55%	\$62,178	0.0044%	\$0.00
A	034135033000	MEDINA, MARCARIA 50%	15	21	22	0100	0.24	1173	184.88	\$111,435	Zone 3	75%	\$83,576	0.0059%	\$0.00
A	032271046000	MEDINA, MARIO	23	21	22	0950	0.47	1200	183.68	\$114,000	Zone 3	75%	\$85,500	0.0061%	\$0.00
A	034142005000	MEDINA, MARIO 50%	15	21	22	0100	0.96	1793	184.59	\$170,335	Zone 3	75%	\$127,751	0.0091%	\$0.00
A	034130043000	MEDINA, PASCUAL & MACARIA H/W 50%	15	21	22	0130	1.27	1915	185.08	\$181,925	Zone 3	75%	\$136,444	0.0097%	\$0.00
A	044050002000	MEDINA, RICARDO & GRACIELA H/W	16	21	22	0100	1.59	956	184.01	\$90,820	Zone 3	75%	\$68,115	0.0048%	\$0.00
A	034134011000	MEDINA, RICARDO & GRACIELA G H/W	15	21	22	0100	0.25	2090	185.03	\$198,550	Zone 3	75%	\$148,913	0.0106%	\$0.00
A	030320028000	MEDINA, STANLEY A	15	21	22	0100	0.23	1947	185.83	\$184,965	Zone 3	75%	\$138,724	0.0099%	\$0.00
A	032280002000	MEDRANO, ALFREDO	23	21	22	0100	0.11	986	185.17	\$93,670	Zone 3	75%	\$70,253	0.0050%	\$0.00
A	032134008000	MEEK, JIM W & BARBARA M H/W	23	21	22	0100	0.18	1196	188.48	\$113,620	Zone 4	55%	\$62,491	0.0044%	\$0.00
A	030292033000	MEIK, KINDON & ANGELA H/W	15	21	22	0100	0.56	2662	186.65	\$252,890	Zone 3	75%	\$189,668	0.0135%	\$0.00
A	034310021000	MEJIA, GERALDINE T	22	21	22	0100	0.15	1576	184.58	\$149,720	Zone 3	75%	\$112,290	0.0080%	\$0.00
A	032281007000	MEJIA, RAMON & ROSA H/W	23	21	22	0100	0.16	936	185.30	\$88,920	Zone 3	75%	\$66,690	0.0047%	\$0.00
A	030350009000	MELENDEZ, RAYMOND C	15	21	22	0100	0.14	600	185.95	\$75,000	Zone 3	75%	\$56,250	0.0040%	\$0.00
A	030350013000	MELENDEZ, RAYMOND C	15	21	22	0100	0.21	640	185.82	\$75,000	Zone 3	75%	\$56,250	0.0040%	\$0.00
A	030350007000	MELENDEZ, RAYMOND C	15	21	22	0100	0.15	680	185.91	\$75,000	Zone 3	75%	\$56,250	0.0040%	\$0.00
A	030350008000	MELENDEZ, RAYMOND C	15	21	22	0100	0.15	680	185.91	\$75,000	Zone 3	75%	\$56,250	0.0040%	\$0.00
A	030350003000	MELENDEZ, RAYMOND C	15	21	22	0100	0.16	740	185.69	\$75,000	Zone 3	75%	\$56,250	0.0040%	\$0.00
A	030350017000	MELENDEZ, RAYMOND C	15	21	22	0100	0.19	840	185.68	\$79,800	Zone 3	75%	\$59,850	0.0043%	\$0.00
A	030350005000	MELENDEZ, RAYMOND C	15	21	22	0100	0.16	890	185.81	\$84,550	Zone 3	75%	\$63,413	0.0045%	\$0.00
A	030350004000	MELENDEZ, RAYMOND C	15	21	22	0100	0.18	910	185.75	\$86,450	Zone 3	75%	\$64,838	0.0046%	\$0.00
A	030350011000	MELENDEZ, RAYMOND C	15	21	22	0100	0.17	920	185.86	\$87,400	Zone 3	75%	\$65,550	0.0047%	\$0.00
A	030350012000	MELENDEZ, RAYMOND C	15	21	22	0100	0.21	920	185.81	\$87,400	Zone 3	75%	\$65,550	0.0047%	\$0.00
A	030350016000	MELENDEZ, RAYMOND C	15	21	22	0100	0.22	920	185.67	\$87,400	Zone 3	75%	\$65,550	0.0047%	\$0.00
A	030350002000	MELENDEZ, RAYMOND C	15	21	22	0100	0.16	740	185.69	\$88,160	Zone 3	75%	\$66,120	0.0047%	\$0.00
A	030350014000	MELENDEZ, RAYMOND C	15	21	22	0100	0.21	930	185.77	\$88,350	Zone 3	75%	\$66,263	0.0047%	\$0.00
A	030350001000	MELENDEZ, RAYMOND C	15	21	22	0100	0.19	941	185.64	\$89,395	Zone 3	75%	\$67,046	0.0048%	\$0.00
A	030350006000	MELENDEZ, RAYMOND C	15	21	22	0100	0.15	941	185.86	\$89,395	Zone 3	75%	\$67,046	0.0048%	\$0.00
A	030350015000	MELENDEZ, RAYMOND C	15	21	22	0100	0.21	956	185.72	\$90,820	Zone 3	75%	\$68,115	0.0048%	\$0.00
A	030350018000	MELENDEZ, RAYMOND C	15	21	22	0100	0.22	1101	185.62	\$104,595	Zone 3	75%	\$78,446	0.0056%	\$0.00
A	030042005000	MELENDEZ, SALVADOR & ANA M L H/W	14	21	22	0100	0.21	1521	190.28	\$144,495	Zone 5	10%	\$14,450	0.0010%	\$0.00
A	032230089000	MELGAR, SERGIO & MARIA E H/W	23												

LAND USE GROUP	APN	OWNER	S	T	R	LAND USE CODE	ACRES	Total Living Space	AVERAGE ELEVATION	PROPERTY VALUE	BENEFIT ZONE	BENEFIT ZONE %	WEIGHTED BENEFIT VALUE OF PROPERTY	PROPERTY ASSESSMENT BENEFIT %	ASSESSMENT AMOUNT
A	03230024000	MENDOZA, MARIA C	23	21	22	0100	0.09	1344	188.99	\$127,680	Zone 4	55%	\$70,224	0.0050%	\$0.00
A	030310025000	MENDOZA, MARIA L	15	21	22	0100	0.19	1502	185.93	\$142,690	Zone 3	75%	\$107,018	0.0076%	\$0.00
A	032290022000	MENDOZA, ROBERT M & ELIZABETH O HW	23	21	22	0100	0.16	1300	186.53	\$123,500	Zone 3	75%	\$92,625	0.0066%	\$0.00
A	034102024000	MENDOZA, SERGIO B	10	21	22	0100	0.48	1460	188.07	\$138,700	Zone 4	55%	\$76,285	0.0054%	\$0.00
A	032230008000	MENESES, MIGUEL & LYDIA H/W 50%	23	21	22	0100	2.43	1656	187.27	\$157,320	Zone 4	55%	\$86,526	0.0062%	\$0.00
A	032230108000	MENESES, MIGUEL C & LYDIA S HW	23	21	22	0100	1.00	1964	187.65	\$186,580	Zone 4	55%	\$102,619	0.0073%	\$0.00
A	032133006000	MENTZ, JACK D & PAMELA HW	23	21	22	0100	0.18	1464	188.34	\$139,080	Zone 4	55%	\$76,494	0.0054%	\$0.00
A	032193014000	MESA, JOSE M & MARIA D HW	23	21	22	0100	0.18	810	185.11	\$76,950	Zone 3	75%	\$57,713	0.0041%	\$0.00
A	032131016000	MESSICK, CHARLES L & BEVERLY J HW JT	23	21	22	0100	0.18	1170	187.09	\$111,150	Zone 4	55%	\$61,133	0.0044%	\$0.00
A	032192005000	METCALF, BARBARA S	23	21	22	0100	0.16	1453	184.96	\$138,035	Zone 3	75%	\$103,526	0.0074%	\$0.00
A	034101013000	MEZA, JOSE M & MARIA D HW	10	21	22	0100	0.47	1460	188.81	\$138,700	Zone 4	55%	\$76,285	0.0054%	\$0.00
A	032260032000	MEZA, JOSEPH & GLORIA V HW	23	21	22	0100	0.87	2654	185.26	\$252,130	Zone 3	75%	\$189,098	0.0135%	\$0.00
A	030292047000	MICHEL, ANTONIO & ISABEL HW	15	21	22	0100	0.19	1108	186.08	\$105,260	Zone 3	75%	\$78,945	0.0056%	\$0.00
A	032350034000	MILLAN, RAMON L	23	21	22	0100	0.15	1296	185.82	\$123,120	Zone 3	75%	\$92,340	0.0066%	\$0.00
A	030091004000	MILLIGAN, MARVIN JR & LINDA H/W JT	14	21	22	0100	0.17	1008	190.27	\$95,760	Zone 5	10%	\$9,576	0.0007%	\$0.00
A	034131030000	MILLIGAN, MARVIN W	15	21	22	0100	0.77	1396	184.26	\$132,620	Zone 3	75%	\$99,465	0.0071%	\$0.00
A	032121019000	MILLIGAN, MARVIN W & LINDA M HW	23	21	22	0100	0.15	1316	186.05	\$125,020	Zone 3	75%	\$93,765	0.0067%	\$0.00
A	030310006000	MIRANDA, MARGARET	15	21	22	0100	0.25	1250	185.73	\$118,750	Zone 3	75%	\$89,063	0.0063%	\$0.00
A	034143069000	MIRELES, BENJAMIN L	15	21	22	0100	0.14	1288	184.69	\$122,360	Zone 3	75%	\$91,770	0.0065%	\$0.00
A	030024007000	MIRELES, JAIME M & MARIA G H/W	15	21	22	0100	0.20	1040	187.08	\$98,800	Zone 4	55%	\$54,340	0.0039%	\$0.00
A	032230039000	MODESTO, CORINA	23	21	22	0100	0.14	1266	188.38	\$120,270	Zone 4	55%	\$66,149	0.0057%	\$0.00
A	034102011000	MODESTO, MARIA 50% & ANGEL MODESTO 50%	10	21	22	0100	0.23	1124	188.12	\$106,780	Zone 4	55%	\$58,729	0.0042%	\$0.00
A	032230033000	MODESTO, RUBEN A & JOSEFINA F HW	23	21	22	0100	0.14	1360	187.98	\$129,200	Zone 4	55%	\$71,060	0.0051%	\$0.00
A	030122022000	MOHANSINGH, RAMRAJ & DORA HW	15	21	22	0100	0.32	1265	186.58	\$120,175	Zone 3	75%	\$90,131	0.0064%	\$0.00
A	030023009000	MOLINA, DOMINGA	15	21	22	0100	0.16	1296	186.64	\$123,120	Zone 3	75%	\$92,340	0.0066%	\$0.00
A	030148010000	MOLINA, EDDIE	14	21	22	0100	0.14	1461	186.23	\$138,795	Zone 3	75%	\$104,096	0.0074%	\$0.00
A	030121008000	MOLINA, ELVIRA 50%	15	21	22	0100	0.21	1118	186.37	\$106,210	Zone 3	75%	\$79,658	0.0057%	\$0.00
A	030021025000	MOLINA, ERNEST & MARGIE HW	15	21	22	0100	0.20	1093	186.23	\$103,835	Zone 3	75%	\$77,876	0.0055%	\$0.00
A	030261019000	MOLINA, JOSE A & CLAUDIA HW	14	21	22	0100	0.14	1457	187.73	\$138,415	Zone 4	55%	\$76,128	0.0054%	\$0.00
A	032132007000	MOLINA, MANUEL & ANA HW	23	21	22	0100	0.18	700	188.19	\$75,000	Zone 4	55%	\$41,250	0.0029%	\$0.00
A	030134017000	MOLINA, MARY A	15	21	22	0100	0.29	1344	185.54	\$127,680	Zone 3	75%	\$95,760	0.0068%	\$0.00
A	030042036000	MOLINA, PAUL F & CHRISTINA R HW	14	21	22	0100	0.16	1325	190.27	\$125,875	Zone 5	10%	\$12,588	0.0009%	\$0.00
A	032063009000	MONTALVO-TORRES, MA GUADALUPE	14	21	22	0100	0.13	861	189.53	\$81,795	Zone 5	10%	\$8,180	0.0006%	\$0.00
A	030221001000	MONTANO, CARMEN A	14	21	22	0100	0.17	1296	187.39	\$123,120	Zone 4	55%	\$67,716	0.0048%	\$0.00
A	030143001000	MONTANO, ROBERT	14	21	22	0120	0.19	720	187.27	\$75,000	Zone 4	55%	\$41,250	0.0029%	\$0.00
A	030320080000	MONTEIRO, JOHN G & MARY HW	15	21	22	0100	0.21	2063	186.01	\$195,985	Zone 3	75%	\$146,989	0.0105%	\$0.00
A	032340012000	MONTEROSO, RAMONA 50%	23	21	22	0100	0.13	1523	188.98	\$144,685	Zone 4	55%	\$79,577	0.0057%	\$0.00
A	030013009000	MONTGOMERY, EBONY	15	21	22	0100	0.28	1190	185.93	\$113,050	Zone 3	75%	\$84,788	0.0060%	\$0.00
A	044120026000	MONTGOMERY, RONNY D & JONETTE M LIV TRST	26	21	22	1910	0.50	1627	181.63	\$154,565	Zone 2	100%	\$154,565	0.0110%	\$0.00
A	030133007000	MONTIEL, LUPE B ESTATE	15	21	22	0100	0.19	896	185.92	\$85,120	Zone 3	75%	\$63,840	0.0045%	\$0.00
A	030014008000	MONTOY, AGUSTIN & MARIA T S HW 50%	15	21	22	0100	0.20	1008	185.57	\$95,760	Zone 3	75%	\$71,820	0.0051%	\$0.00
A	030023018000	MONTOY, ANA 50%	15	21	22	0100	0.17	1196	186.07	\$113,620	Zone 3	75%	\$85,215	0.0061%	\$0.00
A	030303029000	MONTOY, JAIME	15	21	22	0100	0.13	980	185.29	\$93,100	Zone 3	75%	\$69,825	0.0050%	\$0.00
A	034051021000	MONTOYA, JOHN M & TERRY D HW	11	21	22	0100	0.23	1474	189.35	\$140,030	Zone 5	10%	\$14,003	0.0010%	\$0.00
A	030131017000	MONTOYA, MANUEL & MARY HW	15	21	22	0100	0.19	1748	185.47	\$166,060	Zone 3	75%	\$124,545	0.0089%	\$0.00
A	030133009000	MONTOYA, MARGARET 50%	15	21	22	0100	0.29	884	185.97	\$83,980	Zone 3	75%	\$62,985	0.0045%	\$0.00
A	034143077000	MONTOYA, MARIANO JR & CARMEN HW	15	21	22	0100	0.14	748	184.89	\$75,000	Zone 3	75%	\$56,250	0.0040%	\$0.00
A	034143078000	MONTOYA, MARIANO JR & CARMEN HW	15	21	22	0100	0.12	1008	184.83	\$95,760	Zone 3	75%	\$71,820	0.0051%	\$0.00
A	032271039000	MOONEY, SAMMY M 50%	23	21	22	0100	0.39	1322	184.05	\$125,590	Zone 3	75%	\$94,193	0.0067%	\$0.00
A	034151011000	MOORE, EARL	15	21	22	0100	0.14	1210	184.85	\$114,950	Zone 3	75%	\$86,213	0.0061%	\$0.00
A	034112017000	MOORE, GROVER	15	21	22	0120	0.61	672	185.70	\$75,000	Zone 3	75%	\$56,250	0.0040%	\$0.00
A	032340017000	MOORE, KENNETH L III & BETTY HW	23	21	22	0100	0.13	1292	188.99	\$122,740	Zone 4	55%	\$67,507	0.0048%	\$0.00
A	034300090000	MORA, ANGEL & CIRILA HW	10	21	22	0100	0.14	1694	188.15	\$160,930	Zone 4	55%	\$88,512	0.0063%	\$0.00
A	032230086000	MORADO, RAFAEL & ALMA HW	23	21	22	0100	0.14	1138	187.83	\$108,110	Zone 4	55%	\$59,461	0.0042%	\$0.00
A	032183005000	MORALES, BENITO C & LORENA CASILLAS HW	23	21	22	0100	0.39	1496	186.24	\$142,120	Zone 3	75%	\$106,590	0.0076%	\$0.00
A	030292019000	MORALES, ENRIQUE R & JOYCE C HW	15	21	22	0100	0.23	1440	187.28	\$136,800	Zone 4	55%	\$75,240	0.0054%	\$0.00
A	032290024000	MORALES, ERNESTO R & ESTHER HW JT	23	21	22	0100	0.19	1120	186.77	\$106,400	Zone 3	75%	\$79,800	0.0057%	\$0.00
A	032161012000	MORALES, ESPERANZA R 50%	23	21	22	0100	0.15	1196	188.81	\$113,620	Zone 4	55%	\$62,491	0.0044%	\$0.00
A	032230048000	MORALES, FELIPE & LUCIA HW	23	21	22	0100	0.14	1320	188.43	\$125,400	Zone 4	55%	\$68,970	0.0049%	\$0.00
A	032230051000	MORALES, IVAN L & VERONICA A HW	23	21	22	0100	0.15	1364	187.91	\$129,580	Zone 4	55%	\$71,269	0.0051%	\$0.00
A	030164008000	MORALES, JOE	14	21	22	0100	0.20	1044	189.80	\$99,180	Zone 5	10%	\$9,918	0.0007%	\$0.00
A	032210059000	MORALES, JUANITA	23	21	22	0100	0.13	1077	184.62	\$102,315	Zone 3	75%	\$76,736	0.0055%	\$0.00
A	032350001000	MORENO, FELIPE & ERIKA Y M R HW	23	21	22	0100	0.15	1250	185.78	\$118,750	Zone 3	75%	\$89,063	0.0063%	\$0.00
A	032340010000	MORENO, RAUL JR	23	21	22	0100	0.14	1292	188.99	\$122,740	Zone 4	55%	\$67,507	0.0048%	\$0.00
A	030123007000	MORENO, RAY & MARY REVOC LIVING TRUST	15	21	22	0100	0.15	812	186.55	\$77,140	Zone 3	75%	\$57,855	0.0041%	\$0.00
A	032134005000	MORENO, RAY & MARY REVOC LIVING TRUST	23	21	22	0100	0.18	1501	188.53	\$142,595	Zone 4	55%	\$78,427	0.0056%	\$0.00
A	032230088000	MORENO, RITA	23	21	22	0100	0.14	1555	187.80	\$147,725	Zone 4	55%	\$81,249	0.0058%	\$0.00
A	032091009000	MORENO, RUBEN & MARIA I GOMEZ HW	14	21	22	0100	0.23	1098	186.95	\$104,310	Zone 3	75%	\$78,233	0.0056%	\$0.00
A	032091016000	MORENO, RUBEN R 50%	14	21	22	0100	0.23	1200	186.97	\$114,000	Zone 3	75%	\$85,500	0.0061%	\$0.00
A	032271017000	MORENO, TRINIDAD & ALICIA	23	21	22	0100	0.10	1224	183.74	\$116,280	Zone 3	75%	\$87,210	0.0062%	\$0.00
A	030032015000	MORGAN, SUSAN P	14	21	22	0100	0.25	1096	188.12	\$104,120	Zone 4	55%	\$57,266	0.0041%	\$0.00
A	030021026000	MORRIS, CURTIS L & IRMA J HW	15	21	22	0100	0.20	1032	186.22	\$98,040	Zone 3	75%	\$73,530	0.0052%	\$0.00
A	034300049000	MORRIS, LAWANNA	10	21	22	0100	0.15	1694	188.25	\$160,930	Zone 4	55%	\$88,512	0.0063%	\$0.00
A	030310011000	MORRISON, WANDA	15	21	22	0100	0.18	1122	185.68	\$106,590	Zone 3	75%	\$79,943	0.0057%	\$0.00
A	030114019000	MOTE, JOHN H & BERTHA L HW	14	21	22	0100	0.31	1780	187.81	\$169,100	Zone 4	55%	\$93,005	0.0066%	\$0.00
A	030141004000	MOWDY, BRADLEY & JESSICA HW	14	21	22	0100	0.15	2700	186.47	\$256,500	Zone 3	75%	\$192,375	0.0137%	\$0.00
A	032321004000	MOWDY, MARY	23	21											

LAND USE GROUP	APN	OWNER	S	T	R	LAND USE CODE	ACRES	Total Living Space	AVERAGE ELEVATION	PROPERTY VALUE	BENEFIT ZONE	BENEFIT ZONE %	WEIGHTED BENEFIT VALUE OF PROPERTY	PROPERTY ASSESSMENT BENEFIT %	ASSESSMENT AMOUNT
A	030320061000	NAGUIAT, EVARDO & DOLORES P H/W	15	21	22	0100	0.21	2344	186.03	\$222,680	Zone 3	75%	\$167,010	0.0119%	\$0.00
A	032141004000	NARVAEZ, DAVID 44.44%	23	21	22	0100	0.21	1080	188.80	\$102,600	Zone 4	55%	\$56,430	0.0040%	\$0.00
A	032083012000	NARVAEZ, DAVID 44.44%	14	21	22	0100	0.23	1488	188.80	\$141,360	Zone 4	55%	\$77,748	0.0055%	\$0.00
A	032230031000	NARVAEZ, LAWRENCE E & PATRICIA H/W	23	21	22	0100	0.14	1322	188.43	\$125,590	Zone 4	55%	\$69,075	0.0049%	\$0.00
A	032074010000	NARVAEZ, ROBERT F & GLORIA H/W JT	14	21	22	0100	0.13	1048	189.25	\$99,560	Zone 5	10%	\$9,956	0.0007%	\$0.00
A	034190038000	NAVA, IRENE T & DAVID W/H	23	21	22	0100	0.15	1325	186.22	\$125,875	Zone 3	75%	\$94,406	0.0067%	\$0.00
A	030112008000	NAVARRETE, RAMON & ANGELICA R H/W	14	21	22	0100	0.20	1584	186.94	\$150,480	Zone 3	75%	\$112,860	0.0080%	\$0.00
A	032280005000	NAVARRETE, SALVADOR L & MARIA D H/W	23	21	22	0100	0.09	1212	185.18	\$115,140	Zone 3	75%	\$86,355	0.0061%	\$0.00
A	032301016000	NAVARRETE, ANTONIO R & MARIA RAMOS H/W	23	21	22	0100	0.14	1197	188.79	\$113,715	Zone 4	55%	\$62,543	0.0045%	\$0.00
A	030148011000	NAVARRO FAMILY TRUST	14	21	22	0100	0.17	1300	186.25	\$123,500	Zone 3	75%	\$92,625	0.0066%	\$0.00
A	030131002000	NAVARRO, ANTONIO V 50%	15	21	22	0100	0.19	1008	185.48	\$95,760	Zone 3	75%	\$71,820	0.0051%	\$0.00
A	030310035000	NAVARRO, DAVID & ANA H/W	15	21	22	0100	0.21	1118	185.85	\$106,210	Zone 3	75%	\$79,658	0.0057%	\$0.00
A	030111006000	NAVARRO, DAVID & ANA R H/W	14	21	22	0100	0.21	925	186.83	\$87,875	Zone 3	75%	\$65,906	0.0047%	\$0.00
A	032161010000	NAVARRO, ELAIDO & MARY H/W	23	21	22	0100	0.15	1200	188.81	\$114,000	Zone 4	55%	\$62,700	0.0045%	\$0.00
A	032350021000	NAVARRO, GEORGE A JR	23	21	22	0100	0.14	1168	185.56	\$110,960	Zone 3	75%	\$83,220	0.0059%	\$0.00
A	032350027000	NAVARRO, GILBERT & ESTELLA H/W	23	21	22	0100	0.18	1634	185.88	\$155,230	Zone 3	75%	\$116,423	0.0083%	\$0.00
A	030112010000	NAVARRO, J JESUS & MARIA E H/W	14	21	22	0100	0.20	968	186.99	\$91,960	Zone 3	75%	\$68,970	0.0049%	\$0.00
A	032271021000	NAVARRO, JOSE H	23	21	22	0100	0.17	924	183.86	\$87,780	Zone 3	75%	\$65,835	0.0047%	\$0.00
A	032134004000	NAVARRO, JUAN R & MARY R H/W JT	23	21	22	0100	0.27	1400	188.64	\$133,000	Zone 4	55%	\$73,150	0.0052%	\$0.00
A	032272009000	NAVARRO, LUIS J 16.66%	23	21	22	0120	0.92	988	183.80	\$93,860	Zone 3	75%	\$70,395	0.0050%	\$0.00
A	030161009000	NAVARRO, LUPE 20%	14	21	22	0100	0.12	1170	189.49	\$111,150	Zone 5	10%	\$11,115	0.0008%	\$0.00
A	030023003000	NAVARRO, MARY	15	21	22	0100	0.21	1032	186.16	\$98,040	Zone 3	75%	\$73,530	0.0052%	\$0.00
A	030091012000	NAVARRO, REYNALDO M	14	21	22	0100	0.17	914	190.40	\$86,830	Zone 5	10%	\$8,683	0.0006%	\$0.00
A	032175005000	NAVARRO, REYNALDO M	23	21	22	0100	0.20	1152	188.52	\$109,440	Zone 4	55%	\$60,192	0.0043%	\$0.00
A	032322010000	NAVARRO, RUDY & SIMONA H/W	23	21	22	0100	0.12	1212	186.30	\$115,140	Zone 3	75%	\$86,355	0.0061%	\$0.00
A	032301020000	NAVARRO, STANLEY J & ANITA H/W JT	23	21	22	0100	0.14	1124	188.10	\$106,780	Zone 4	55%	\$58,729	0.0042%	\$0.00
A	030042026000	NDOH, BENNETH C & ROSEMARY C	14	21	22	0100	0.15	1326	190.91	\$125,970	Zone 5	10%	\$12,597	0.0009%	\$0.00
A	034310043000	NEGRETE, MANUEL & MARIA R H/W	22	21	22	0100	0.17	1261	184.89	\$119,795	Zone 3	75%	\$89,846	0.0064%	\$0.00
A	032330044000	NEGRETE, OMAR I	23	21	22	0100	0.09	1190	188.53	\$113,050	Zone 4	55%	\$62,178	0.0044%	\$0.00
A	034190039000	NEGRETE, SERGIO & MARIA DEL CARMEN H/W	23	21	22	0100	0.16	1080	186.27	\$102,600	Zone 3	75%	\$76,950	0.0055%	\$0.00
A	034300061000	NEUBARTH, JEFFREY & THU HANG THI NGO H/W	10	21	22	0100	0.16	1875	188.24	\$178,125	Zone 4	55%	\$97,969	0.0070%	\$0.00
A	034051011000	NEVE, DWAYNE D & DEBRA D H/W	11	21	22	0100	0.23	1775	188.43	\$168,625	Zone 4	55%	\$92,744	0.0066%	\$0.00
A	030022016000	NEW LIFE TABERNACLE OF CORCORAN	15	21	22	0100	0.14	440	186.87	\$75,000	Zone 3	75%	\$56,250	0.0040%	\$0.00
A	030022021000	NEW LIFE TABERNACLE OF CORCORAN	15	21	22	0100	0.14	1296	186.81	\$123,120	Zone 3	75%	\$92,340	0.0066%	\$0.00
A	032271037000	NICHOLS, BOBBY J	23	21	22	0100	0.34	1267	183.97	\$114,665	Zone 3	75%	\$85,999	0.0063%	\$0.00
A	030146003000	NIEBLAS, ROBERTO C	14	21	22	0100	0.18	1032	186.99	\$98,040	Zone 3	75%	\$73,530	0.0052%	\$0.00
A	032142002000	NIEBLAS, ROBERTO C	23	21	22	0100	0.19	1280	189.17	\$121,600	Zone 5	10%	\$12,160	0.0009%	\$0.00
A	030282003000	NIGHTINGALE, ROBERT & BETTY H/W JT	15	21	22	0100	0.23	1152	187.72	\$109,440	Zone 4	55%	\$60,192	0.0043%	\$0.00
A	032093004000	NOBLE, MONICA	14	21	22	0100	0.14	1164	187.61	\$110,580	Zone 4	55%	\$60,819	0.0043%	\$0.00
A	030164002000	NOLAN, ROBERT & MARILYN TRUST	14	21	22	0100	0.19	1024	190.06	\$97,280	Zone 5	10%	\$9,728	0.0007%	\$0.00
A	032085006000	NOLAN, ROBERT E & MARILYN J H/W	14	21	22	0100	0.25	1679	188.57	\$159,505	Zone 4	55%	\$87,728	0.0062%	\$0.00
A	032133020000	NOLAN, ROBERT E & MARILYN J H/W	23	21	22	0100	0.55	2810	188.28	\$266,950	Zone 4	55%	\$146,823	0.0105%	\$0.00
A	032083005000	NOLEN, ARTHUR 33.33%	14	21	22	0100	0.23	1035	188.94	\$98,325	Zone 4	55%	\$54,079	0.0038%	\$0.00
A	030303007000	NOLEN, LIZZIE M LF EST	15	21	22	0100	0.14	1008	185.50	\$95,760	Zone 3	75%	\$71,820	0.0051%	\$0.00
A	030042032000	NOLTA, CHRISTOPHER D	14	21	22	0100	0.18	2062	190.50	\$195,890	Zone 5	10%	\$19,589	0.0014%	\$0.00
A	032121010000	NORIEGA, ELVIA	23	21	22	0100	0.21	1078	185.80	\$102,410	Zone 3	75%	\$76,808	0.0055%	\$0.00
A	030261027000	NUNES, PAUL	14	21	22	0100	0.15	1224	187.89	\$116,280	Zone 4	55%	\$63,954	0.0046%	\$0.00
A	030133018000	NUNEZ, ERNESTINE	15	21	22	0100	0.46	1204	185.65	\$114,380	Zone 3	75%	\$85,785	0.0061%	\$0.00
A	032071015000	NUNEZ, FELIPE J & JUANA I H/W	14	21	22	0100	0.16	1116	188.99	\$106,020	Zone 4	55%	\$58,311	0.0042%	\$0.00
A	032305007000	NUNEZ, IGNACIO F & SOCORRO H/W	23	21	22	0100	0.14	1040	188.06	\$98,800	Zone 4	55%	\$54,340	0.0039%	\$0.00
A	030283002000	NUNEZ, JOSE & MARIANNE R H/W	15	21	22	0100	0.24	1902	186.42	\$180,690	Zone 3	75%	\$135,518	0.0096%	\$0.00
A	034051009000	NUNEZ, JUAN P	11	21	22	0100	0.44	1840	188.76	\$174,800	Zone 4	55%	\$96,140	0.0068%	\$0.00
A	032340013000	NUNEZ, LETICIA & JOSE F W/H	23	21	22	0100	0.13	1130	188.99	\$107,350	Zone 4	55%	\$59,043	0.0042%	\$0.00
A	044110034000	NUNEZ, MANUEL & MARIA H/W	26	21	22	1910	2.41	2388	182.38	\$226,860	Zone 2	100%	\$226,860	0.0161%	\$0.00
A	032113010000	NUNEZ, PABLO & AMPELIA H/W	23	21	22	0100	0.15	918	185.60	\$87,210	Zone 3	75%	\$65,408	0.0047%	\$0.00
A	032230071000	OBEID, SALEH N	23	21	22	0100	0.14	1564	187.21	\$148,580	Zone 4	55%	\$81,719	0.0058%	\$0.00
A	030023015000	OCHOA, BLAS L & TEODORA H/W	15	21	22	0100	0.20	1196	186.14	\$113,620	Zone 3	75%	\$85,215	0.0061%	\$0.00
A	030042028000	OCHOA, EDUARDO	14	21	22	0100	0.15	1521	190.88	\$144,495	Zone 5	10%	\$14,450	0.0010%	\$0.00
A	032230107000	OCHOA, ERICA	23	21	22	0100	3.88	2326	187.55	\$220,970	Zone 4	55%	\$121,534	0.0087%	\$0.00
A	034260002000	ODLE, BERT M & HEATHER M H/W	23	21	22	0100	1.94	3219	184.15	\$305,805	Zone 3	75%	\$229,354	0.0163%	\$0.00
A	034220027000	ODLE, BILL A & DONNA J H/W	22	21	22	1910	3.40	1913	182.33	\$181,735	Zone 2	100%	\$181,735	0.0129%	\$0.00
A	032350040000	OJEDA, OMAR M & ARASCALI M H/W	23	21	22	0100	0.19	1956	185.84	\$185,820	Zone 3	75%	\$139,365	0.0099%	\$0.00
A	034150030000	OJEDA, RAFAEL 50%	15	21	22	0120	0.85	1764	185.28	\$167,580	Zone 3	75%	\$125,685	0.0089%	\$0.00
A	034110043000	OLDENES FAMILY TRUST	15	21	22	0100	2.26	1163	185.99	\$110,485	Zone 3	75%	\$82,864	0.0059%	\$0.00
A	032164006000	OLDENES FAMILY TRUST	23	21	22	0120	0.16	1387	188.98	\$131,765	Zone 4	55%	\$72,471	0.0052%	\$0.00
A	044050003000	OLEA, ANGELITA	16	21	22	0100	0.56	768	183.28	\$75,000	Zone 3	75%	\$56,250	0.0040%	\$0.00
A	030320041000	OLIVEIRA, DARREL W II	15	21	22	0100	0.24	1656	185.97	\$157,320	Zone 3	75%	\$117,990	0.0084%	\$0.00
A	032141013000	OLMOS, ANGELO	23	21	22	0100	0.18	864	188.64	\$82,080	Zone 4	55%	\$45,144	0.0032%	\$0.00
A	030093016000	OLSON, DIANA L TRUST	14	21	22	0100	0.18	1032	189.72	\$98,040	Zone 5	10%	\$9,804	0.0007%	\$0.00
A	030212017000	OLSON, ERIC & ANNA M H/W	14	21	22	0100	0.05	484	189.08	\$75,000	Zone 5	10%	\$7,500	0.0005%	\$0.00
A	032113002000	OLSON, ERIC & ANNA MARIE H/W	23	21	22	0100	0.24	1200	185.73	\$114,000	Zone 3	75%	\$85,500	0.0061%	\$0.00
A	030032010000	OLSON, ERIC W & ANNA M H/W	14	21	22	0100	0.20	1233	187.86	\$117,135	Zone 4	55%	\$64,424	0.0046%	\$0.00
A	034051042000	ONSUREZ, OFFELIA 50%	11	21	22	0100	0.22	864	188.99	\$82,080	Zone 4	55%	\$45,144	0.0032%	\$0.00
A	030021032000	ONTIVEROS, RUTH M	15	21	22	0100	0.17	1206	186.10	\$114,570	Zone 3	75%	\$85,928	0.0061%	\$0.00
A	030134006000	ONTIVEROS, VERONICA RODRIGUEZ	15	21	22	0100	0.19	1680	185.46	\$159,600	Zone 3	75%	\$119,700	0.0085%	\$0.00
A	030014021000	ORDAZ, MARISELA & RAMON O A W/H	15	21	22	0100	0.19	1120	185.54	\$106,400	Zone 3	75%	\$79,800	0.0057%	\$0.00
A	03411003600														

LAND USE GROUP	APN	OWNER	S	T	R	LAND USE CODE	ACRES	Total Living Space	AVERAGE ELEVATION	PROPERTY VALUE	BENEFIT ZONE	BENEFIT ZONE %	WEIGHTED BENEFIT VALUE OF PROPERTY	PROPERTY ASSESSMENT BENEFIT %	ASSESSMENT AMOUNT
A	032281011000	ORTIZ, FRANK C & ANASTASIA H/W	23	21	22	0100	0.15	960	185.18	\$91,200	Zone 3	75%	\$68,400	0.0049%	\$0.00
A	030124018000	ORTIZ, GLORIA L	15	21	22	0100	0.15	1071	186.17	\$101,745	Zone 3	75%	\$76,309	0.0042%	\$0.00
A	032304004000	ORTIZ, NICHOLAS J	23	21	22	0100	0.16	1113	187.13	\$105,735	Zone 4	55%	\$58,154	0.0041%	\$0.00
A	034310068000	ORTIZ, PEDRO & MARISELA H/W	22	21	22	0100	0.16	1577	184.84	\$149,815	Zone 3	75%	\$112,361	0.0080%	\$0.00
A	032181014000	ORTIZ, RAYMOND C JR & MARY H H/W	23	21	22	0100	0.17	1401	185.67	\$133,095	Zone 3	75%	\$99,821	0.0071%	\$0.00
A	030024015000	OSBORN, RICK 2005 FAMILY TRUST	15	21	22	0100	0.20	1040	186.89	\$98,800	Zone 3	75%	\$74,100	0.0053%	\$0.00
A	032113008000	OVERBEY, DOLORES LF EST	23	21	22	0100	0.16	832	185.70	\$79,040	Zone 3	75%	\$59,280	0.0042%	\$0.00
A	030013007000	OWENS, ELJAH & ELIZABETH GRANTOR TRUST	15	21	22	0100	0.20	1000	185.79	\$95,000	Zone 3	75%	\$71,250	0.0051%	\$0.00
A	030133013000	PACHECO, DANIEL & MARY FAMILY TRUST	15	21	22	0100	0.19	1264	185.82	\$120,080	Zone 3	75%	\$90,060	0.0064%	\$0.00
A	032074004000	PACHECO, HECTOR L & CLAUDIA J H/W	14	21	22	0100	0.13	1346	189.18	\$127,870	Zone 5	10%	\$12,787	0.0009%	\$0.00
A	030023020000	PACHECO, RAUL B 33.33%	15	21	22	0100	0.16	1550	186.28	\$147,250	Zone 3	75%	\$110,438	0.0079%	\$0.00
A	030132019000	PACHECO, ROY D & JESSIE B H/W	15	21	22	0100	0.19	1074	185.65	\$102,030	Zone 3	75%	\$76,523	0.0054%	\$0.00
A	030310008000	PACHECO, TONY & PATRICIA H/W	15	21	22	0100	0.15	1222	185.70	\$116,090	Zone 3	75%	\$87,068	0.0062%	\$0.00
A	030132007000	PADILLA, RAMON & NELIDA H/W	15	21	22	0100	0.29	1080	185.94	\$102,600	Zone 3	75%	\$76,950	0.0055%	\$0.00
A	032230016000	PADRON, FRANCISCO J & MARIA L V H/W	23	21	22	0100	1.60	1416	186.87	\$134,520	Zone 3	75%	\$100,890	0.0072%	\$0.00
A	034143030000	PAINE, PEGGY 20%	15	21	22	0100	0.47	800	184.57	\$76,000	Zone 3	75%	\$57,000	0.0041%	\$0.00
A	030283004000	PALMERIN, SIDONIO	15	21	22	0100	0.23	1152	186.75	\$109,440	Zone 3	75%	\$82,080	0.0058%	\$0.00
A	032093016000	PALOMARES, JESSICA	14	21	22	0100	0.08	1020	187.46	\$96,900	Zone 4	55%	\$53,295	0.0038%	\$0.00
A	030301008000	PALOMARES, MARIA A M	15	21	22	0100	0.13	1078	185.50	\$102,410	Zone 3	75%	\$76,808	0.0055%	\$0.00
A	032084009000	PALOMARES, OSCAR	14	21	22	0100	0.13	896	188.84	\$85,120	Zone 4	55%	\$46,816	0.0033%	\$0.00
A	030141003000	PALOMERA, LUZ M O	14	21	22	0100	0.14	1122	186.47	\$106,590	Zone 3	75%	\$79,943	0.0057%	\$0.00
A	032193007000	PALOMO TRUST	23	21	22	0100	0.17	1294	185.30	\$122,930	Zone 3	75%	\$92,198	0.0066%	\$0.00
A	030042010000	PALOMO, ALBERT R & ISABEL B H/W	14	21	22	0100	0.16	1368	190.62	\$129,960	Zone 5	10%	\$12,996	0.0009%	\$0.00
A	034135004000	PALOMO, GINA & RUEBEN W/H	15	21	22	0100	0.23	1363	184.69	\$129,485	Zone 3	75%	\$97,114	0.0069%	\$0.00
A	034110041000	PANDURO, ANTONIO S & GRACIELA O H/W	15	21	22	0100	0.16	1200	186.02	\$114,000	Zone 3	75%	\$85,500	0.0061%	\$0.00
A	032260035000	PANDURO, TERESA 50%	23	21	22	0120	0.21	955	184.51	\$90,725	Zone 3	75%	\$68,044	0.0048%	\$0.00
A	034142003000	PANTOJA, AUTURO & MARVELLA QUINTERO H/W	15	21	22	0120	0.95	820	184.39	\$77,900	Zone 3	75%	\$58,425	0.0042%	\$0.00
A	034151029000	PANTOJA, DOLORES F LIVING TRUST	15	21	22	0100	0.38	1924	184.88	\$182,780	Zone 3	75%	\$137,085	0.0098%	\$0.00
A	030141007000	PANTOJA, EVERETT H & CARMEN H/W	14	21	22	0100	0.15	1600	186.46	\$152,000	Zone 3	75%	\$114,000	0.0081%	\$0.00
A	034151028000	PANTOJA, LETICIA F	15	21	22	0100	0.23	1134	184.88	\$107,730	Zone 3	75%	\$80,798	0.0058%	\$0.00
A	034190018000	PAPION, ANTONIA	23	21	22	0120	1.86	864	185.05	\$82,080	Zone 3	75%	\$61,560	0.0044%	\$0.00
A	032192011000	PAPPILLI, JOE & CATHERINE H/W	23	21	22	0100	0.32	1352	184.88	\$128,440	Zone 3	75%	\$96,330	0.0069%	\$0.00
A	032240014000	PAREDES, ANITA LIV TRUST	23	21	22	0100	0.57	1415	186.35	\$134,425	Zone 3	75%	\$100,819	0.0072%	\$0.00
A	030113008000	PAREDES, LARRY & LAVETA H/W	14	21	22	0100	0.20	1089	187.23	\$103,455	Zone 4	55%	\$56,900	0.0041%	\$0.00
A	030111015000	PAREDES, LENORE	14	21	22	0100	0.26	1510	186.99	\$143,450	Zone 3	75%	\$107,588	0.0073%	\$0.00
A	032240015000	PAREDES, STANLEY JR	23	21	22	0100	0.58	1392	186.38	\$132,240	Zone 3	75%	\$99,180	0.0071%	\$0.00
A	034300067000	PARIS, NIKOLAS C	10	21	22	0100	0.15	1875	188.19	\$178,125	Zone 4	55%	\$97,969	0.0070%	\$0.00
A	030161011000	PARRA, ARMANDO R & JUANITA A	14	21	22	0100	0.21	1152	189.90	\$109,440	Zone 5	10%	\$10,944	0.0008%	\$0.00
A	032094004000	PARRA, CAROLINA R	14	21	22	0100	0.26	1128	187.80	\$107,160	Zone 4	55%	\$58,938	0.0042%	\$0.00
A	034300074000	PARRA, DAVID A	10	21	22	0100	0.15	1875	188.19	\$178,125	Zone 4	55%	\$97,969	0.0070%	\$0.00
A	032230036000	PARRA, JOSE & GUILLERMINA H/W	23	21	22	0100	0.14	1266	187.85	\$120,270	Zone 4	55%	\$66,149	0.0047%	\$0.00
A	034260004000	PARRA, JOSE & GUILLERMINA H/W	23	21	22	0100	2.95	1852	184.35	\$175,940	Zone 3	75%	\$131,955	0.0094%	\$0.00
A	032122007000	PARRA, JOSE R & MARIA D R H/W	23	21	22	0100	0.17	1248	186.42	\$118,560	Zone 3	75%	\$88,920	0.0063%	\$0.00
A	030021019000	PARRA, JOSE R & MARIA R H/W	15	21	22	0100	0.17	1042	186.60	\$98,990	Zone 3	75%	\$74,243	0.0053%	\$0.00
A	032171007000	PARRA, STEPHANIE A	23	21	22	0100	0.18	1162	186.57	\$110,390	Zone 3	75%	\$82,793	0.0059%	\$0.00
A	034112016000	PARRA, VICTOR M & JOANNE H/W	15	21	22	0100	0.20	1040	185.50	\$98,800	Zone 3	75%	\$74,100	0.0053%	\$0.00
A	032086005000	PATTERSON, PATRICK W	14	21	22	0100	0.13	2065	188.08	\$196,175	Zone 4	55%	\$107,896	0.0077%	\$0.00
A	032123011000	PAZ, EDUARDO 50%	23	21	22	0100	0.25	1315	186.42	\$124,925	Zone 3	75%	\$93,694	0.0067%	\$0.00
A	030032004000	PAZ, JORGE & MARIA H/W	14	21	22	0100	0.21	1305	188.16	\$123,785	Zone 4	55%	\$68,082	0.0048%	\$0.00
A	034310040000	PEARCE, DORY R	22	21	22	0100	0.17	1261	184.82	\$119,795	Zone 3	75%	\$89,846	0.0064%	\$0.00
A	032210049000	PEARCE, WILLIAM R & ANNETTA M H/W JT	23	21	22	0100	0.94	992	184.33	\$94,240	Zone 3	75%	\$70,680	0.0050%	\$0.00
A	032340001000	PEDERSEN, DUANE & PAMELA REVOC TRUST	23	21	22	0100	0.14	1292	188.99	\$122,740	Zone 4	55%	\$67,507	0.0048%	\$0.00
A	032340005000	PEDERSEN, DUANE & PAMELA REVOC TRUST	23	21	22	0100	0.15	1523	189.14	\$144,685	Zone 5	10%	\$14,469	0.0010%	\$0.00
A	032251018000	PELAYO, BRENDA & DANIEL W/H 50%	23	21	22	0100	0.20	1071	184.49	\$101,745	Zone 3	75%	\$76,309	0.0054%	\$0.00
A	034134017000	PELAYO, DANIEL	15	21	22	0100	0.27	764	184.88	\$75,000	Zone 3	75%	\$56,250	0.0040%	\$0.00
A	034134018000	PELAYO, DANIEL	15	21	22	0100	0.26	1012	184.84	\$96,140	Zone 3	75%	\$72,105	0.0051%	\$0.00
A	032253006000	PELAYO, DANIEL	23	21	22	0100	0.39	1080	184.88	\$102,600	Zone 3	75%	\$76,950	0.0055%	\$0.00
A	034130032000	PELAYO, DANIEL & ALMA H/W	15	21	22	0100	0.38	2214	185.08	\$210,330	Zone 3	75%	\$157,748	0.0112%	\$0.00
A	032230098000	PELAYO, HIPOLITO	23	21	22	0100	0.12	1010	188.04	\$95,950	Zone 4	55%	\$52,773	0.0038%	\$0.00
A	032260026000	PELAYO, JOSE	23	21	22	0100	0.29	790	184.17	\$75,050	Zone 3	75%	\$56,288	0.0040%	\$0.00
A	034190027000	PELAYO, JOSE C P	23	21	22	0100	0.97	1100	185.79	\$104,500	Zone 3	75%	\$78,375	0.0056%	\$0.00
A	030012009000	PELAYO, JUAN JR	15	21	22	0100	0.20	1034	185.80	\$98,230	Zone 3	75%	\$73,673	0.0052%	\$0.00
A	034151016000	PELAYO, MARIA	15	21	22	0120	0.48	1176	184.81	\$111,720	Zone 3	75%	\$83,790	0.0060%	\$0.00
A	032092015000	PELAYO, PETRA M ESTATE 33.33%	14	21	22	0100	0.11	1161	187.13	\$110,295	Zone 4	55%	\$60,662	0.0043%	\$0.00
A	032252003000	PELAYO, RIGOBERTO M & ANNA M H/W	23	21	22	0100	0.42	1064	185.09	\$101,080	Zone 3	75%	\$75,810	0.0054%	\$0.00
A	032350019000	PENA, ALEX S & MARY K H/W	23	21	22	0100	0.24	1658	185.50	\$157,510	Zone 3	75%	\$118,133	0.0084%	\$0.00
A	032350004000	PENROD, RHONDA M	23	21	22	0100	0.18	1250	186.16	\$118,750	Zone 3	75%	\$89,063	0.0063%	\$0.00
A	032163009000	PENT CH OF GOD OF AM	23	21	22	0100	0.15	1068	188.99	\$101,460	Zone 4	55%	\$55,803	0.0040%	\$0.00
A	032330077000	PERALEZ, EDUARDO H & SANDRA H/W	23	21	22	0990	0.09	1329	186.84	\$126,255	Zone 3	75%	\$94,691	0.0067%	\$0.00
A	034300007000	PERALEZ, RICK B	10	21	22	0100	0.16	1694	188.23	\$160,930	Zone 4	55%	\$88,512	0.0063%	\$0.00
A	030012007000	PEREZ, ANITA 50%	15	21	22	0100	0.30	698	185.93	\$75,000	Zone 3	75%	\$56,250	0.0040%	\$0.00
A	030162020000	PEREZ, ARIEL & ADELA H/W	14	21	22	0100	0.16	1239	190.01	\$117,705	Zone 5	10%	\$11,771	0.0008%	\$0.00
A	032303013000	PEREZ, ARMANDO M & MARY H/W JT	23	21	22	0100	0.16	1239	187.82	\$117,705	Zone 4	55%	\$64,738	0.0046%	\$0.00
A	032230102000	PEREZ, CARLOS	23	21	22	0100	0.12	1138	187.99	\$108,110	Zone 4	55%	\$59,461	0.0042%	\$0.00
A	034050055000	PEREZ, CARLOS	11	21	22	0100	0.44	2020	188.97	\$191,900	Zone 4	55%	\$105,545	0.0075%	\$0.00
A	032083015000	PEREZ, ENRIQUE P & FRANCISCA R H/W	14	21	22	0100	0.18	1322	188.74	\$125,590	Zone 4	55%	\$69,075	0.0049%	\$0.00
A	032083016000	PEREZ, ENRIQUE P & FRANCISCA R H/W	14	21											

LAND USE GROUP	APN	OWNER	S	T	R	LAND USE CODE	ACRES	Total Living Space	AVERAGE ELEVATION	PROPERTY VALUE	BENEFIT ZONE	BENEFIT ZONE %	WEIGHTED BENEFIT VALUE OF PROPERTY	PROPERTY ASSESSMENT BENEFIT %	ASSESSMENT AMOUNT
A	034120035000	PINA, MIGUEL	15	21	22	0950	0.51	540	185.45	\$75,000	Zone 3	75%	\$56,250	0.0040%	\$0.00
A	032280032000	PINEDA, EUFEMIA L	23	21	22	0100	0.09	1135	185.02	\$107,825	Zone 3	75%	\$80,869	0.0058%	\$0.00
A	032230079000	PINEDA, RICARDO	23	21	22	0100	0.16	1560	187.64	\$148,200	Zone 4	55%	\$81,510	0.0058%	\$0.00
A	032163004000	PIPHER, RICHARD & WANDA FAMILY TRUST	23	21	22	0100	0.15	864	188.99	\$82,080	Zone 4	55%	\$45,144	0.0032%	\$0.00
A	030092021000	PIPHER, RICHARD & WANDA FAMILY TRUST	14	21	22	0100	0.18	960	190.65	\$91,200	Zone 5	10%	\$9,120	0.0006%	\$0.00
A	032330051000	PLACENCIA, IVAN O & YENI RODRIGUEZ H/W	23	21	22	0100	0.09	1190	188.05	\$113,050	Zone 4	55%	\$62,178	0.0044%	\$0.00
A	030281021000	PONCE, FRANCISCO J & LUPE S H/W	15	21	22	0100	0.37	1948	187.51	\$185,060	Zone 4	55%	\$101,783	0.0072%	\$0.00
A	030152008000	PORRAS, MANUEL LIV TRUSTQ	14	21	22	0100	0.11	1008	188.67	\$95,760	Zone 4	55%	\$52,668	0.0037%	\$0.00
A	030281026000	PORTILLO, RAYMOND R & PRISCILLA M H/W	15	21	22	0100	0.23	1152	186.99	\$109,440	Zone 3	75%	\$82,080	0.0058%	\$0.00
A	032183003000	POTTER, BARRY S	23	21	22	0100	0.17	884	186.33	\$83,980	Zone 3	75%	\$62,985	0.0045%	\$0.00
A	032183002000	POTTER, CLARK T LF EST	23	21	22	0100	0.18	946	186.29	\$89,870	Zone 3	75%	\$67,403	0.0048%	\$0.00
A	030320032000	POWELL, DARIN & MANDI H/W	15	21	22	0100	0.26	2483	185.91	\$235,885	Zone 3	75%	\$176,914	0.0126%	\$0.00
A	032313003000	PRADO, MARY ELLEN	23	21	22	0100	0.15	812	187.45	\$77,140	Zone 4	55%	\$44,427	0.0030%	\$0.00
A	030281027000	PRENTICE, BRIAN M	15	21	22	0100	0.23	1152	186.99	\$109,440	Zone 3	75%	\$82,080	0.0058%	\$0.00
A	030114006000	PRESBYTERIAN OF SAN JOAQUIN INC THE	14	21	22	0100	0.20	1528	187.92	\$145,160	Zone 4	55%	\$79,838	0.0057%	\$0.00
A	030013011000	PRESTON FAMILY TRUST THE	15	21	22	0100	0.19	1152	185.80	\$109,440	Zone 3	75%	\$82,080	0.0058%	\$0.00
A	030156005000	PRESTON, LOYLE I & GLADYS R H/W JT	14	21	22	0100	0.19	1744	187.56	\$165,680	Zone 4	55%	\$91,124	0.0065%	\$0.00
A	030152003000	PRICE, DAN C	14	21	22	0100	0.11	794	188.65	\$75,430	Zone 4	55%	\$41,487	0.0030%	\$0.00
A	030152002000	PRICE, DAN C	14	21	22	0120	0.12	906	188.65	\$86,070	Zone 4	55%	\$47,339	0.0034%	\$0.00
A	032082011000	PRICE, JOSEPH	14	21	22	0100	0.07	1180	188.19	\$112,100	Zone 4	55%	\$61,655	0.0044%	\$0.00
A	032074009000	PRICE, JOSEPH & BEATRICE H/W	14	21	22	0100	0.27	2430	189.25	\$230,850	Zone 5	10%	\$23,085	0.0016%	\$0.00
A	032251021000	PRICE, MARK	23	21	22	0100	0.20	1205	184.42	\$114,475	Zone 3	75%	\$85,856	0.0061%	\$0.00
A	044040046000	PRIETO, IGNACIO	21	21	22	1910	2.36	1215	182.51	\$115,425	Zone 2	100%	\$115,425	0.0082%	\$0.00
A	030232008000	PRIETO, JERRY JR & CYNTHIA A LIV TRUST	14	21	22	0100	0.18	1628	186.14	\$154,660	Zone 3	75%	\$115,995	0.0083%	\$0.00
A	030320069000	PRINS, BERNARD H & PEARL A H/W	15	21	22	0100	0.21	2241	186.01	\$212,895	Zone 3	75%	\$159,671	0.0114%	\$0.00
A	032132017000	PROCTOR FAMILY TRUST	23	21	22	0100	0.35	3120	187.84	\$296,400	Zone 4	55%	\$163,020	0.0116%	\$0.00
A	030340043000	PROCTOR, JASON & ANNA REV TRUST	14	21	22	0100	0.14	1747	189.60	\$165,965	Zone 5	10%	\$16,597	0.0012%	\$0.00
A	030260050000	PROCTOR, JASON & ANNA REVOC TRUST 30%	14	21	22	0100	1.22	3989	189.49	\$378,955	Zone 5	10%	\$37,896	0.0027%	\$0.00
A	034134005000	PROCTOR, JASON M & ANNA P H/W	15	21	22	0100	0.27	1076	184.94	\$102,220	Zone 3	75%	\$76,665	0.0055%	\$0.00
A	030320059000	PRUIITT, TED D JR & JODI V H/W	15	21	22	0100	0.25	1662	185.97	\$157,890	Zone 3	75%	\$118,418	0.0084%	\$0.00
A	030320043000	PRUIITT, TED D & WANDA L H/W	15	21	22	0100	0.23	1901	185.92	\$180,595	Zone 3	75%	\$135,446	0.0096%	\$0.00
A	032171006000	PUTACEK, MARK J & LINDA H/W	23	21	22	0100	0.17	1586	186.63	\$150,670	Zone 3	75%	\$113,003	0.0080%	\$0.00
A	030024008000	PUGA, ANTONIO & MARTHA E H/W	15	21	22	0100	0.19	1040	187.14	\$98,800	Zone 4	55%	\$54,340	0.0039%	\$0.00
A	030134005000	PUGA, JOSEFINA P	15	21	22	0100	0.19	1118	185.46	\$106,210	Zone 3	75%	\$79,658	0.0057%	\$0.00
A	030123011000	PUGA, JOSEFINA P 25%	15	21	22	0100	0.15	1118	186.26	\$106,210	Zone 3	75%	\$79,658	0.0057%	\$0.00
A	030162024000	PULIDO, VICENTE R 50%	14	21	22	0100	0.17	960	190.67	\$91,200	Zone 5	10%	\$9,120	0.0006%	\$0.00
A	034141016000	PULIDO, VICENTE R 50%	15	21	22	0100	0.88	1232	182.53	\$117,040	Zone 2	100%	\$117,040	0.0083%	\$0.00
A	030162025000	PULIDO, VICENTE REYNOZO 50%	14	21	22	0100	0.10	1472	190.82	\$139,840	Zone 5	10%	\$13,984	0.0010%	\$0.00
A	032183010000	PUTZEL, WALTER T & REVA M LIVING TRUST	23	21	22	0100	0.35	2561	186.18	\$243,295	Zone 3	75%	\$182,471	0.0130%	\$0.00
A	032314002000	QUEZADA, ARAMIS L	23	21	22	0100	0.15	1456	188.91	\$138,320	Zone 4	55%	\$76,076	0.0054%	\$0.00
A	034130074000	QUEZADA, DAVID L	15	21	22	0100	0.42	900	185.26	\$85,500	Zone 3	75%	\$64,125	0.0046%	\$0.00
A	034150046000	QUEZADA, DAVID L	15	21	22	0100	0.16	1566	185.05	\$148,770	Zone 3	75%	\$111,578	0.0079%	\$0.00
A	030320064000	QUEZADA, DAVID L	15	21	22	0100	0.21	1872	186.02	\$177,840	Zone 3	75%	\$133,380	0.0095%	\$0.00
A	032272020000	QUINONES, GUADALUPE & ESMERALDA H/W	23	21	22	0100	0.60	1248	183.73	\$118,560	Zone 3	75%	\$88,920	0.0063%	\$0.00
A	032073002000	QUINTANILLA, BARBARA A	14	21	22	0100	0.07	720	189.29	\$75,000	Zone 5	10%	\$7,500	0.0005%	\$0.00
A	034141031000	QUINTANILLA, OLIVIA LIFE ESTATE	15	21	22	0100	0.18	936	184.27	\$88,920	Zone 3	75%	\$66,690	0.0047%	\$0.00
A	030320052000	QUINTANILLA, PAUL E & DEBBIE A H/W	15	21	22	0100	0.23	1635	185.81	\$155,325	Zone 3	75%	\$116,494	0.0083%	\$0.00
A	034150020000	QUINTANILLA, RUBEN L JR & MARIA H/W	15	21	22	0120	1.30	2251	185.01	\$213,845	Zone 3	75%	\$160,384	0.0114%	\$0.00
A	032290021000	QUINTANILLA, SANTOS & IRENE LIVING TRUST	23	21	22	0100	0.29	1307	186.41	\$124,165	Zone 3	75%	\$93,124	0.0066%	\$0.00
A	030142006000	QUINTERO, BRENDA B	14	21	22	0100	0.21	1911	186.80	\$181,545	Zone 3	75%	\$136,159	0.0097%	\$0.00
A	034090021000	QUINTERO, ISMAEL	10	21	22	1910	0.85	1203	188.41	\$114,285	Zone 4	55%	\$62,857	0.0045%	\$0.00
A	030103004000	QUINTERO, SANTOS C JR & C H/W	14	21	22	0100	0.18	1204	190.07	\$114,380	Zone 5	10%	\$11,438	0.0008%	\$0.00
A	030310017000	QUIRARTE, JOSE A	15	21	22	0100	0.16	1040	185.70	\$98,800	Zone 3	75%	\$74,100	0.0053%	\$0.00
A	030260026000	QUIROZ, PAUL JR & ALICIA H/W	14	21	22	0100	0.23	1770	187.99	\$168,150	Zone 4	55%	\$92,483	0.0066%	\$0.00
A	030021027000	RABE, LINDA S 50%	15	21	22	0100	0.19	1638	186.35	\$155,610	Zone 3	75%	\$116,708	0.0083%	\$0.00
A	030292038000	RACHFORD, JON & JANICE LIVING TRUST	15	21	22	0100	0.40	2501	186.91	\$237,595	Zone 3	75%	\$178,196	0.0127%	\$0.00
A	032210020000	RADILLO, CONCEPCION & EVA H/W	23	21	22	0100	0.22	736	184.84	\$75,000	Zone 3	75%	\$56,250	0.0040%	\$0.00
A	034136006000	RAINEY, DANIEL J & CARMEN H/W	15	21	22	0100	0.16	1014	184.49	\$96,330	Zone 3	75%	\$72,248	0.0051%	\$0.00
A	032031008000	RAINEY, DANIEL J & CARMEN H/W	14	21	22	0100	0.11	1020	188.19	\$96,900	Zone 4	55%	\$53,295	0.0038%	\$0.00
A	032311001000	RAMIREZ, ABEL B & ARCELIA H/W	23	21	22	0100	0.17	1200	186.99	\$114,000	Zone 3	75%	\$85,500	0.0061%	\$0.00
A	030222007000	RAMIREZ, AMANDA M	14	21	22	0100	0.23	1180	187.43	\$112,100	Zone 4	55%	\$65,655	0.0044%	\$0.00
A	030340030000	RAMIREZ, AMANDA N	14	21	22	0100	0.14	1201	189.42	\$114,095	Zone 5	10%	\$11,410	0.0008%	\$0.00
A	034050051000	RAMIREZ, DAVID	11	21	22	0100	0.43	2227	188.51	\$211,565	Zone 4	55%	\$116,361	0.0083%	\$0.00
A	034310027000	RAMIREZ, EDUARDO P	22	21	22	0100	0.17	1390	184.67	\$132,050	Zone 3	75%	\$99,038	0.0071%	\$0.00
A	030142004000	RAMIREZ, ERNESTO	14	21	22	0100	0.22	1905	186.67	\$180,975	Zone 3	75%	\$135,731	0.0097%	\$0.00
A	030014017000	RAMIREZ, ISAIAS P	15	21	22	0100	0.19	1118	185.57	\$106,210	Zone 3	75%	\$79,658	0.0057%	\$0.00
A	032112005000	RAMIREZ, JACQUELINE A 33%	23	21	22	0100	0.16	813	185.24	\$77,235	Zone 3	75%	\$57,926	0.0041%	\$0.00
A	030133003000	RAMIREZ, JESUS C & SANTA G H/W	15	21	22	0100	0.19	1120	185.70	\$106,400	Zone 3	75%	\$79,800	0.0057%	\$0.00
A	032082004000	RAMIREZ, JOHN & SOLEDAD H/W	14	21	22	0100	0.23	1260	188.42	\$119,700	Zone 4	55%	\$65,835	0.0047%	\$0.00
A	030303011000	RAMIREZ, JOSE G & MARIA C FAMILY TRUST	15	21	22	0100	0.19	1047	185.44	\$99,465	Zone 3	75%	\$74,599	0.0053%	\$0.00
A	032210015000	RAMIREZ, JOSE M & ELVIA H/W	23	21	22	0100	0.27	1430	184.52	\$135,850	Zone 3	75%	\$101,888	0.0073%	\$0.00
A	032281016000	RAMIREZ, JOSE M & ELVIA H/W 50%	23	21	22	0100	0.14	720	185.32	\$75,000	Zone 3	75%	\$56,250	0.0040%	\$0.00
A	030151008000	RAMIREZ, JOSE M & ELVIA H/W 50%	14	21	22	0100	0.12	832	187.93	\$79,040	Zone 4	55%	\$43,472	0.0031%	\$0.00
A	032240027000	RAMIREZ, JOSE M & ELVIA H/W 50%	23	21	22	0100	0.45	928	185.85	\$88,160	Zone 3	75%	\$66,120	0.0047%	\$0.00
A	032240026000	RAMIREZ, JOSE M & ELVIA H/W 50%	23	21	22	0100	0.41	1400	185.69	\$133,000	Zone 3	75%	\$99,750	0.0071%	\$0.00
A	034130048000	RAMIREZ, JOSE M & ELVIA H/W 50%	15	21	22	0100	0.18	1148	185.26	\$109,060	Zone 3	75%	\$81,795	0.0058%	\$0.00

LAND USE GROUP	APN	OWNER	S	T	R	LAND USE CODE	ACRES	Total Living Space	AVERAGE ELEVATION	PROPERTY VALUE	BENEFIT ZONE	BENEFIT ZONE %	WEIGHTED BENEFIT VALUE OF PROPERTY	PROPERTY ASSESSMENT BENEFIT %	ASSESSMENT AMOUNT
A	030023002000	RAMOS, NORA H	15	21	22	0100	0.21	1032	186.17	\$98,040	Zone 3	75%	\$73,530	0.0052%	\$0.00
A	030134019000	RAMOS, RAMIRO & DELFINA H/W JT	15	21	22	0100	0.19	1080	185.40	\$102,600	Zone 3	75%	\$76,950	0.0055%	\$0.00
A	032134010000	RAMOS, ROBERT G & KAREN F REVOC TRUST	23	21	22	0100	0.22	1959	188.52	\$186,105	Zone 4	55%	\$102,358	0.0073%	\$0.00
A	030103008000	RAMOS, ROBERT R & ROSIE H/W JT	14	21	22	0100	0.16	1095	189.66	\$104,025	Zone 5	10%	\$10,403	0.0007%	\$0.00
A	030023011000	RAMOS-RODRIGUEZ, MARIE A & ALEJANDRO W/H	15	21	22	0100	0.16	1332	186.49	\$126,540	Zone 3	75%	\$94,905	0.0068%	\$0.00
A	034150021000	RANGEL, JOSE L & IRMA H/W	15	21	22	0100	0.44	616	185.00	\$75,000	Zone 3	75%	\$56,250	0.0040%	\$0.00
A	030260004000	RANGEL, JOSE L & IRMA H/W	14	21	22	0100	0.92	1080	188.96	\$102,600	Zone 4	55%	\$56,430	0.0040%	\$0.00
A	032192015000	RAUDALES, MARCO A	23	21	22	0100	0.24	1596	184.92	\$151,620	Zone 3	75%	\$113,715	0.0081%	\$0.00
A	030123012000	RAYA, JOSE B 50%	15	21	22	0100	0.18	1080	186.21	\$102,600	Zone 3	75%	\$76,950	0.0055%	\$0.00
A	034143043000	RAYA, MARIA	15	21	22	0100	0.33	784	184.18	\$75,000	Zone 3	75%	\$56,250	0.0040%	\$0.00
A	032123001000	RAYA, RIGOBERTO M	23	21	22	0100	0.21	1980	186.62	\$188,100	Zone 3	75%	\$141,075	0.0100%	\$0.00
A	030320015000	RAZOR, JIMMY D JR & MICHELLE J H/W	15	21	22	0100	0.31	2332	186.33	\$221,540	Zone 3	75%	\$166,155	0.0118%	\$0.00
A	032210002000	REED, JAMES S & KATHERINA A H/W 50%	23	21	22	0100	0.14	864	185.02	\$82,080	Zone 3	75%	\$61,560	0.0044%	\$0.00
A	034310062000	REED, SHELBY M	22	21	22	0100	0.16	1658	184.93	\$157,510	Zone 3	75%	\$118,133	0.0084%	\$0.00
A	032210005000	REED, WILMA 33.33%	23	21	22	0100	0.15	1120	185.05	\$106,400	Zone 3	75%	\$79,800	0.0057%	\$0.00
A	032112012000	REGALADO, ANTHONY J & DEBORAH A H/W	23	21	22	0100	0.36	1456	184.98	\$138,320	Zone 3	75%	\$103,740	0.0074%	\$0.00
A	030133015000	REGALADO, DEBORAH A	15	21	22	0100	0.19	792	185.82	\$75,240	Zone 3	75%	\$56,430	0.0040%	\$0.00
A	034300005000	REGALADO, JIM	10	21	22	0100	0.16	1694	188.23	\$160,930	Zone 4	55%	\$88,512	0.0063%	\$0.00
A	032301027000	REGALADO, MARY ANN	23	21	22	0100	0.14	960	187.12	\$91,200	Zone 4	55%	\$50,160	0.0036%	\$0.00
A	032251014000	REGUERO, ISABEL ESTATE	23	21	22	0100	0.20	732	184.15	\$75,000	Zone 3	75%	\$56,250	0.0040%	\$0.00
A	032230030000	REID, CARLOTA	23	21	22	0100	0.14	1275	188.43	\$121,125	Zone 4	55%	\$66,619	0.0047%	\$0.00
A	032181003000	REJVP INC	23	21	22	0100	0.35	1520	185.81	\$144,400	Zone 3	75%	\$108,300	0.0077%	\$0.00
A	030147002000	RENTERIA, ALICIA	14	21	22	0100	0.14	1092	186.71	\$103,740	Zone 3	75%	\$77,805	0.0055%	\$0.00
A	032260002000	RENTERIA, FRANK	23	21	22	0120	0.42	790	184.57	\$75,050	Zone 3	75%	\$56,288	0.0040%	\$0.00
A	030134001000	RENTERIA, JORGE M & ANA M H/W	15	21	22	0120	0.29	1438	185.37	\$136,610	Zone 3	75%	\$102,458	0.0073%	\$0.00
A	030132008000	RENTERIA, JUANITA B	15	21	22	0100	0.29	1115	185.95	\$105,925	Zone 3	75%	\$79,444	0.0057%	\$0.00
A	034102008000	RENTERIA, LORENZO & MARIA H/W	10	21	22	0100	0.96	2071	188.46	\$196,745	Zone 4	55%	\$108,210	0.0077%	\$0.00
A	030121018000	RENTERIA, MARY	15	21	22	0100	0.15	1056	186.23	\$100,320	Zone 3	75%	\$75,240	0.0054%	\$0.00
A	034136019000	RENTERIA, PEDRO B	15	21	22	0100	0.29	1068	184.46	\$101,460	Zone 3	75%	\$76,095	0.0054%	\$0.00
A	030131001000	RENTERIA, RAUL & LORRAINE H/W	15	21	22	0100	0.29	1211	185.50	\$115,045	Zone 3	75%	\$86,284	0.0061%	\$0.00
A	032260025000	RENTERIA, RAYMOND P 50%	23	21	22	0120	0.52	1250	184.27	\$118,750	Zone 3	75%	\$89,063	0.0063%	\$0.00
A	030310003000	RENTERIA, VIDA	15	21	22	0100	0.15	1040	185.78	\$98,800	Zone 3	75%	\$74,100	0.0053%	\$0.00
A	030113005000	REYES, ELIAZAR	14	21	22	0100	0.20	1168	187.61	\$110,960	Zone 4	55%	\$61,028	0.0043%	\$0.00
A	034300062000	REYES, FRANCISCO T & SARA G TORRES H/W	10	21	22	0100	0.17	1875	188.24	\$178,125	Zone 4	55%	\$97,969	0.0070%	\$0.00
A	034143064000	REYES, ISAIAS L & IRENE P H/W	15	21	22	0100	0.46	1056	184.71	\$100,320	Zone 3	75%	\$75,240	0.0054%	\$0.00
A	032230104000	REYES, JUAN L & DEBORAH M H/W	23	21	22	0100	0.14	1555	187.72	\$147,725	Zone 4	55%	\$81,249	0.0058%	\$0.00
A	032305011000	REYES, MERCED M	23	21	22	0100	0.15	1040	188.63	\$98,800	Zone 4	55%	\$54,340	0.0039%	\$0.00
A	030340017000	REYES, OMAR M	14	21	22	0100	0.14	1361	189.98	\$129,295	Zone 5	10%	\$12,930	0.0009%	\$0.00
A	030133004000	REYNOLDS, G ANTHONY & LAURIE H/W	15	21	22	0100	0.20	690	185.75	\$75,000	Zone 3	75%	\$56,250	0.0040%	\$0.00
A	032210054000	REYNOSO FAMILY GRANTOR TRUST	23	21	22	0100	0.15	1324	184.91	\$125,780	Zone 3	75%	\$94,335	0.0067%	\$0.00
A	032092003000	REYNOSO, ALFREDO & MICHAELA H/W	14	21	22	0100	0.23	1248	187.23	\$118,560	Zone 4	55%	\$65,208	0.0046%	\$0.00
A	030024019000	REYNOSO, FELIPE	15	21	22	0120	0.48	1440	187.15	\$136,800	Zone 4	55%	\$75,240	0.0054%	\$0.00
A	032095008000	REYNOSO, KATHY L	14	21	22	0100	0.13	1214	187.10	\$115,330	Zone 4	55%	\$63,432	0.0045%	\$0.00
A	034051026000	REYNOSO, ROSALIO G	11	21	22	0100	0.45	1137	189.43	\$108,015	Zone 5	10%	\$10,802	0.0008%	\$0.00
A	030320038000	REYNOSO, SALVADOR & ANDREA H/W	15	21	22	0100	0.26	1963	185.99	\$186,485	Zone 3	75%	\$139,864	0.0100%	\$0.00
A	032322009000	REYNOSO, SALVADOR & CARMEN H/W	23	21	22	0100	0.14	1281	186.15	\$121,695	Zone 3	75%	\$91,271	0.0065%	\$0.00
A	032123004000	REYNOSO, VINCENT F & DIANNA Q H/W	23	21	22	0100	0.25	1770	186.94	\$168,150	Zone 3	75%	\$126,113	0.0090%	\$0.00
A	032181005000	REYNOSO-RAMIREZ, JOHN A & MARIANA R B H/W	23	21	22	0100	0.18	1161	185.69	\$110,295	Zone 3	75%	\$82,721	0.0059%	\$0.00
A	030111007000	RICH, JAMES H & JENNIFER A H/W JT	14	21	22	0100	0.30	2725	186.73	\$258,875	Zone 3	75%	\$194,156	0.0138%	\$0.00
A	030102011000	RICHARD, LUADA	14	21	22	0100	0.26	1749	189.17	\$166,155	Zone 5	10%	\$16,616	0.0012%	\$0.00
A	032193003000	RIDGEWAY, DAVID A & MERRI L REV TRUST	23	21	22	0100	0.17	1605	185.41	\$152,475	Zone 3	75%	\$114,356	0.0081%	\$0.00
A	034220039000	RIETKERK, PETER A & ERNESTINA LIV TRUST	22	21	22	0100	0.72	1916	178.59	\$182,020	Zone 2	100%	\$182,020	0.0043%	\$0.00
A	032290001000	RIOS, ARTHUR L & MARIA H/W JT	23	21	22	0100	0.23	1120	186.18	\$106,400	Zone 3	75%	\$79,800	0.0057%	\$0.00
A	032350023000	RIOS, ARTURO & MARIA G H/W	23	21	22	0100	0.14	1250	185.64	\$118,750	Zone 3	75%	\$89,063	0.0063%	\$0.00
A	044050004000	RIOS, CARLOS & SAN JUANA H/W	16	21	22	0100	0.54	864	182.86	\$82,080	Zone 2	100%	\$82,080	0.0058%	\$0.00
A	030131009000	RIOS, FIDEL G 50%	15	21	22	0100	0.28	1586	185.53	\$150,670	Zone 3	75%	\$113,003	0.0080%	\$0.00
A	032311009000	RIOS, GUILLERMO O & SANTJUANITA G H/W	23	21	22	0100	0.15	1080	186.88	\$102,600	Zone 3	75%	\$76,950	0.0055%	\$0.00
A	030340026000	RIOS, JOSE A M & FELIPA A O H/W	14	21	22	0100	0.14	1344	189.74	\$127,680	Zone 5	10%	\$12,768	0.0009%	\$0.00
A	034141027000	RIOS, JOSE L	15	21	22	0100	0.37	912	184.45	\$86,640	Zone 3	75%	\$64,980	0.0046%	\$0.00
A	030124014000	RIOS, JUAN L Z & MARIA D ZARAGOZA H/W 66%	15	21	22	0100	0.15	1250	186.01	\$118,750	Zone 3	75%	\$89,063	0.0063%	\$0.00
A	032330036000	RIOS, JUAN V P	23	21	22	0100	0.09	1364	188.95	\$129,580	Zone 4	55%	\$71,269	0.0051%	\$0.00
A	034310025000	RIOS, JUAN V P & CANDELARIA LOPEZ H/W	22	21	22	0100	0.15	1388	184.58	\$131,860	Zone 3	75%	\$98,895	0.0070%	\$0.00
A	030123015000	RIOS, NORMA A 25%	15	21	22	0100	0.15	1008	186.51	\$95,760	Zone 3	75%	\$71,820	0.0051%	\$0.00
A	032312012000	RIOS, ROGELIO	23	21	22	0100	0.18	1120	188.77	\$106,400	Zone 4	55%	\$58,520	0.0042%	\$0.00
A	032330080000	RIOS, VICENTE	23	21	22	0100	0.09	1190	186.86	\$113,050	Zone 3	75%	\$84,788	0.0060%	\$0.00
A	030340033000	RIOS, VICENTE & MA GUADALUPE PD H/W	14	21	22	0100	0.14	1650	189.52	\$156,750	Zone 5	10%	\$15,675	0.0011%	\$0.00
A	030320063000	RIPPEY, LLOYD A & MARCIA D H/W	15	21	22	0100	0.21	1918	186.02	\$182,210	Zone 3	75%	\$136,658	0.0097%	\$0.00
A	032175001000	RIVAS, CINDY D	23	21	22	0100	0.18	1152	188.87	\$109,440	Zone 4	55%	\$60,192	0.0043%	\$0.00
A	032290014000	RIVAS, LOUIS F & MANUELA A D H/W JT	23	21	22	0100	0.17	1144	186.52	\$108,680	Zone 3	75%	\$81,510	0.0058%	\$0.00
A	032133015000	RIVERA, EVELINA	23	21	22	0100	0.17	1232	188.27	\$117,040	Zone 4	55%	\$64,372	0.0046%	\$0.00
A	030032009000	RIVERA, OLIVIA	14	21	22	0120	0.29	1778	187.74	\$168,910	Zone 4	55%	\$92,901	0.0066%	\$0.00
A	030340040000	RIVERA, RENE C & LORENA P CALDERON H/W	14	21	22	0100	0.20	1886	190.32	\$179,170	Zone 5	10%	\$17,917	0.0013%	\$0.00
A	032134007000	RIZO, VICTOR M V	23	21	22	0100	0.19	1400	188.50	\$133,000	Zone 4	55%	\$73,150	0.0052%	\$0.00
A	032230020000	ROBERSON, BILLY	23	21	22	0100	2.64	1888	186.89	\$179,360	Zone 3	75%	\$134,520	0.0096%	\$0.00
A	034310044000	ROBERSON, PERRYLENE	22	21	22	0100	0.17	1388	184.88	\$131,860	Zone 3	75%	\$98,895	0.0070%	\$0.00
A	030261021000	ROBERTSON REVOCABLE LIVING TRUST	14	21	22	0120	0.14	640	187.78	\$75,000	Zone 4	55%	\$41,250	0.0029%	\$0.00
A	030261022000</														

LAND USE GROUP	APN	OWNER	S	T	R	LAND USE CODE	ACRES	Total Living Space	AVERAGE ELEVATION	PROPERTY VALUE	BENEFIT ZONE	BENEFIT ZONE %	WEIGHTED BENEFIT VALUE OF PROPERTY	PROPERTY ASSESSMENT BENEFIT %	ASSESSMENT AMOUNT
A	034132011000	RODRIGUEZ, ANTONIO G & LINDA L H/W	15	21	22	0100	0.25	1200	185.05	\$114,000	Zone 3	75%	\$85,500	0.0061%	\$0.00
A	030123016000	RODRIGUEZ, BEATRICE F 50%	15	21	22	0100	0.17	902	186.62	\$85,690	Zone 3	75%	\$64,268	0.0046%	\$0.00
A	030301004000	RODRIGUEZ, CANDELARIO & BEATRICE R H/W JT	15	21	22	0100	0.13	1078	185.39	\$102,410	Zone 3	75%	\$76,808	0.0055%	\$0.00
A	030162015000	RODRIGUEZ, DANIEL G	14	21	22	0100	0.23	900	190.33	\$85,500	Zone 5	10%	\$8,500	0.0006%	\$0.00
A	032253011000	RODRIGUEZ, ELIZABETH	23	21	22	0100	0.28	1113	185.53	\$105,735	Zone 3	75%	\$79,301	0.0056%	\$0.00
A	034101015000	RODRIGUEZ, ELIZER & PATTI A H/W	10	21	22	0100	0.49	1498	188.74	\$142,310	Zone 4	55%	\$78,271	0.0056%	\$0.00
A	034300052000	RODRIGUEZ, ELIZER 33%	10	21	22	0100	0.16	2564	188.28	\$243,580	Zone 4	55%	\$133,969	0.0095%	\$0.00
A	030122023000	RODRIGUEZ, ELOY	15	21	22	0100	0.14	1560	186.70	\$148,200	Zone 3	75%	\$111,150	0.0079%	\$0.00
A	034133007000	RODRIGUEZ, EMILIA H 50%	15	21	22	0100	0.50	1596	185.06	\$151,620	Zone 3	75%	\$113,715	0.0081%	\$0.00
A	030262029000	RODRIGUEZ, EMILIO F	14	21	22	0100	0.14	1680	187.99	\$159,600	Zone 4	55%	\$87,780	0.0062%	\$0.00
A	030103005000	RODRIGUEZ, ENCARNACION J & LIDIA H/W	14	21	22	0100	0.18	1170	190.07	\$111,150	Zone 5	10%	\$11,115	0.0008%	\$0.00
A	032350017000	RODRIGUEZ, ENRIQUE A	23	21	22	0100	0.14	1168	185.66	\$110,960	Zone 3	75%	\$83,220	0.0059%	\$0.00
A	032173011000	RODRIGUEZ, ERNESTO	23	21	22	0100	0.20	1423	188.56	\$135,185	Zone 4	55%	\$74,352	0.0053%	\$0.00
A	030283011000	RODRIGUEZ, ERNESTO & LETICIA H/W	15	21	22	0100	0.28	1152	186.96	\$109,440	Zone 3	75%	\$82,080	0.0058%	\$0.00
A	030320022000	RODRIGUEZ, ERNESTO & LETICIA H/W	15	21	22	0100	0.27	2312	186.00	\$219,640	Zone 3	75%	\$164,730	0.0117%	\$0.00
A	030302011000	RODRIGUEZ, ERNESTO & MARIA L H/W	15	21	22	0100	0.14	1353	185.38	\$128,535	Zone 3	75%	\$96,401	0.0069%	\$0.00
A	030132010000	RODRIGUEZ, ERNESTO 50%	15	21	22	0100	0.19	812	185.84	\$77,140	Zone 3	75%	\$57,855	0.0041%	\$0.00
A	032164011000	RODRIGUEZ, EULOJIO	23	21	22	0100	0.12	1480	188.99	\$140,600	Zone 4	55%	\$77,330	0.0055%	\$0.00
A	032301007000	RODRIGUEZ, EULOJIO M & ELVIA A H/W	23	21	22	0100	0.18	1212	187.97	\$115,140	Zone 4	55%	\$63,327	0.0045%	\$0.00
A	030021036000	RODRIGUEZ, FELIX	15	21	22	0100	0.18	884	186.58	\$83,980	Zone 3	75%	\$62,985	0.0045%	\$0.00
A	032091017000	RODRIGUEZ, FORTINO & DIGNA H/W	14	21	22	0100	0.23	1006	186.92	\$95,570	Zone 3	75%	\$71,678	0.0051%	\$0.00
A	030232002000	RODRIGUEZ, GUSTAVO	14	21	22	0100	0.18	1032	186.24	\$98,040	Zone 3	75%	\$73,530	0.0052%	\$0.00
A	030091011000	RODRIGUEZ, HUMBERTO & ROSARIO H/W	14	21	22	0100	0.17	1586	190.40	\$150,670	Zone 5	10%	\$15,067	0.0011%	\$0.00
A	034310002000	RODRIGUEZ, JANET	22	21	22	0100	0.14	1232	184.99	\$117,040	Zone 3	75%	\$87,780	0.0062%	\$0.00
A	032162013000	RODRIGUEZ, JESUS	23	21	22	0100	0.11	816	188.97	\$77,520	Zone 4	55%	\$42,636	0.0030%	\$0.00
A	032330053000	RODRIGUEZ, JESUS & ROSA M H/W	23	21	22	0100	0.09	1227	188.01	\$116,565	Zone 4	55%	\$64,111	0.0046%	\$0.00
A	032330003000	RODRIGUEZ, JESUS A	23	21	22	0100	0.09	1190	187.14	\$113,050	Zone 4	55%	\$62,178	0.0044%	\$0.00
A	030133005000	RODRIGUEZ, JESUS R 50%	15	21	22	0100	0.19	936	185.81	\$88,920	Zone 3	75%	\$66,690	0.0047%	\$0.00
A	030014003000	RODRIGUEZ, JOSE & LILIA GUERRERO H/W	15	21	22	0100	0.19	960	185.66	\$91,200	Zone 3	75%	\$68,400	0.0049%	\$0.00
A	032073012000	RODRIGUEZ, JOSE L & IRMA M H/W	14	21	22	0100	0.13	1112	189.52	\$105,640	Zone 5	10%	\$10,564	0.0008%	\$0.00
A	032193015000	RODRIGUEZ, JOSE R	23	21	22	0100	0.18	890	185.14	\$84,550	Zone 3	75%	\$63,413	0.0045%	\$0.00
A	030113014000	RODRIGUEZ, JOSE R & ENGRACIA PENA H/W	14	21	22	0100	0.20	1588	187.55	\$150,860	Zone 4	55%	\$82,973	0.0059%	\$0.00
A	032230029000	RODRIGUEZ, JOSE R & IMELDA H/W	23	21	22	0100	0.14	1428	188.69	\$135,660	Zone 4	55%	\$74,613	0.0053%	\$0.00
A	032350002000	RODRIGUEZ, JUAN P & IRMA H/W	23	21	22	0100	0.21	1202	185.92	\$114,190	Zone 3	75%	\$85,643	0.0061%	\$0.00
A	032200011000	RODRIGUEZ, JUANA	23	21	22	0100	1.27	624	186.06	\$75,000	Zone 3	75%	\$56,250	0.0040%	\$0.00
A	030103006000	RODRIGUEZ, JULIO S & DOLORES M H/W	14	21	22	0100	0.18	1050	189.77	\$99,750	Zone 5	10%	\$9,975	0.0007%	\$0.00
A	034111024000	RODRIGUEZ, MANUEL S & MINNIE H/W	15	21	22	0100	0.58	1218	185.14	\$115,710	Zone 3	75%	\$86,783	0.0062%	\$0.00
A	032301013000	RODRIGUEZ, MARIA S	23	21	22	0100	0.18	1210	188.99	\$114,950	Zone 4	55%	\$63,223	0.0045%	\$0.00
A	034300004000	RODRIGUEZ, MARIO C & YADIRA V O H/W	10	21	22	0100	0.16	1875	188.24	\$178,125	Zone 4	55%	\$97,969	0.0070%	\$0.00
A	034142006000	RODRIGUEZ, MAURICIO	15	21	22	0100	0.96	1740	184.65	\$165,300	Zone 3	75%	\$123,975	0.0088%	\$0.00
A	034136028000	RODRIGUEZ, MONICA	15	21	22	0100	0.13	1446	184.53	\$137,370	Zone 3	75%	\$103,028	0.0073%	\$0.00
A	030033014000	RODRIGUEZ, PABLAN G	14	21	22	0100	0.25	1096	188.50	\$104,120	Zone 4	55%	\$57,266	0.0041%	\$0.00
A	032230025000	RODRIGUEZ, RAFAEL T & ELVIA H/W	23	21	22	0100	0.14	1555	188.97	\$147,725	Zone 4	55%	\$81,249	0.0058%	\$0.00
A	030162012000	RODRIGUEZ, RAMIRO & CAROLINA H/W	14	21	22	0100	0.11	960	190.50	\$91,200	Zone 5	10%	\$9,120	0.0006%	\$0.00
A	030021037000	RODRIGUEZ, RAUL	15	21	22	0100	0.18	1040	186.69	\$98,800	Zone 3	75%	\$74,100	0.0053%	\$0.00
A	034112034000	RODRIGUEZ, RAUL	15	21	22	0100	0.47	1300	185.25	\$123,500	Zone 3	75%	\$92,625	0.0066%	\$0.00
A	034220006000	RODRIGUEZ, RICARDO P & MARGARET H/W	22	21	22	0100	1.58	896	184.42	\$85,120	Zone 3	75%	\$63,840	0.0045%	\$0.00
A	032210032000	RODRIGUEZ, RICHARD P	23	21	22	0120	0.42	936	184.10	\$88,920	Zone 3	75%	\$66,690	0.0047%	\$0.00
A	030122016000	RODRIGUEZ, RUDY & MARY L FAMILY TRUST	15	21	22	0100	0.15	920	186.85	\$87,400	Zone 3	75%	\$65,550	0.0047%	\$0.00
A	030262026000	RODRIGUEZ, RUDY L & PATRICIA A H/W	14	21	22	0100	0.14	1360	188.04	\$129,200	Zone 4	55%	\$71,060	0.0051%	\$0.00
A	032095007000	RODRIGUEZ, SENAIDO A & TERESA DE A H/W	14	21	22	0100	0.13	960	187.08	\$91,200	Zone 4	55%	\$50,160	0.0036%	\$0.00
A	032210016000	RODRIGUEZ, SYLVIA B	23	21	22	0100	0.28	904	184.57	\$85,880	Zone 3	75%	\$64,410	0.0046%	\$0.00
A	032330074000	RODRIGUEZ, ARTURO & PATRICIA H/W	23	21	22	0100	0.09	1190	186.85	\$113,050	Zone 3	75%	\$84,788	0.0060%	\$0.00
A	034141017000	RODRIGUEZ, CANDELARIO M	15	21	22	0100	0.84	876	182.17	\$83,220	Zone 2	100%	\$83,220	0.0059%	\$0.00
A	030024010000	RODRIGUEZ, GEORGIA	15	21	22	0100	0.21	884	186.99	\$83,980	Zone 3	75%	\$62,985	0.0045%	\$0.00
A	032072005000	RODRIGUEZ, JESUS & ROSA M H/W	14	21	22	0100	0.19	720	189.36	\$75,000	Zone 5	10%	\$7,500	0.0005%	\$0.00
A	030124029000	RODRIGUEZ, MARIO & GINA SOLIZ	15	21	22	0100	0.14	1200	186.07	\$114,000	Zone 3	75%	\$85,500	0.0061%	\$0.00
A	030112011000	ROGERS, WALLACE C JR & VICKY H/W	14	21	22	0100	0.20	1517	186.99	\$144,115	Zone 3	75%	\$108,086	0.0077%	\$0.00
A	032071002000	ROJAS, EDGAR A	14	21	22	0100	0.16	1472	189.16	\$139,840	Zone 5	10%	\$13,984	0.0010%	\$0.00
A	032095010000	ROJAS, EFRAIN	14	21	22	0100	0.13	1057	186.99	\$100,415	Zone 3	75%	\$75,311	0.0054%	\$0.00
A	032081015000	ROJAS, EFRAIN M	14	21	22	0100	0.11	1106	187.87	\$105,070	Zone 4	55%	\$57,789	0.0041%	\$0.00
A	032281019000	ROJAS, EFRAIN M	23	21	22	0100	0.17	1610	185.51	\$152,950	Zone 3	75%	\$114,713	0.0082%	\$0.00
A	034190040000	ROJAS, HECTOR & LOURDES F H/W	23	21	22	0100	0.16	1277	185.93	\$121,315	Zone 3	75%	\$90,986	0.0065%	\$0.00
A	032330066000	ROJAS, HUGO & MARIA G H/W	23	21	22	0950	0.09	1536	187.34	\$145,920	Zone 4	55%	\$80,256	0.0057%	\$0.00
A	032112010000	ROJAS, JESUS A	23	21	22	0100	0.16	1479	185.09	\$140,505	Zone 3	75%	\$105,379	0.0075%	\$0.00
A	030162010000	ROJAS, MISAEEL E & CELEDONIA H/W	14	21	22	0100	0.11	534	190.62	\$75,000	Zone 5	10%	\$7,500	0.0005%	\$0.00
A	034310030000	ROJAS, OSCAR G	22	21	22	0100	0.17	1891	184.69	\$179,645	Zone 3	75%	\$134,734	0.0096%	\$0.00
A	032164008000	ROJAS, OSCAR M & MARIA D L H/W	23	21	22	0100	0.16	1096	188.99	\$104,120	Zone 4	55%	\$57,266	0.0041%	\$0.00
A	032281018000	ROJAS, OSCAR M & MARIA D L H/W	23	21	22	0100	0.18	1662	185.51	\$157,890	Zone 3	75%	\$118,418	0.0084%	\$0.00
A	032164002000	ROJAS, OSCAR M & MARIA D L H/W	23	21	22	0100	0.15	1762	188.99	\$167,390	Zone 4	55%	\$92,065	0.0066%	\$0.00
A	032095009000	ROJAS, OSCAR M & MARIA DE LOURDES H/W	14	21	22	0100	0.13	968	186.99	\$91,960	Zone 3	75%	\$68,970	0.0049%	\$0.00
A	030292001000	ROJAS, PERCY M	15	21	22	0100	0.27	1620	186.13	\$153,900	Zone 3	75%	\$115,425	0.0082%	\$0.00
A	032330019000	ROJAS, SERGIO	23	21	22	0950	0.09	1344	188.82	\$127,680	Zone 4	55%	\$70,224	0.0050%	\$0.00
A	034300053000	ROJAS, VICENTE P & LEIDY R M H/W	10	21	22	0100	0.16	1875	188.28	\$178,125	Zone 4	55%	\$97,969	0.0070%	\$0.00
A	032230032000	ROJO, FELIZARDO A & MARTHA SALAZAR H/W	23	21	22	0100	0.14	1680	188.19	\$157,700	Zone 4	55%	\$86,735	0.0062%	\$0.00
A	030155001000	ROMAN CATHOLIC BISHOP OF FRESNO	14												

LAND USE GROUP	APN	OWNER	S	T	R	LAND USE CODE	ACRES	Total Living Space	AVERAGE ELEVATION	PROPERTY VALUE	BENEFIT ZONE	BENEFIT ZONE %	WEIGHTED BENEFIT VALUE OF PROPERTY	PROPERTY ASSESSMENT BENEFIT %	ASSESSMENT AMOUNT
A	044120006000	ROWE, BERT C & ROSEA L FAMILY TRUST	26	21	22	1910	0.47	1008	181.70	\$95,760	Zone 2	100%	\$95,760	0.0068%	\$0.00
A	032133012000	ROWE, CURTIS A	23	21	22	0100	0.28	2392	188.12	\$227,240	Zone 4	55%	\$124,982	0.0089%	\$0.00
A	034112030000	RUBALCABA, RAYMOND R & SARA V H/W	15	21	22	0100	0.60	2303	185.60	\$218,785	Zone 3	75%	\$164,089	0.0117%	\$0.00
A	032081008000	RUBIO, ARNULFO C & MARIA R R VAZQUEZ H/W	14	21	22	0100	0.14	1480	188.01	\$140,600	Zone 4	55%	\$77,330	0.0055%	\$0.00
A	034135018000	RUBIO, ISMAEL R & LETICIA H/W	15	21	22	0100	0.23	1100	184.73	\$104,500	Zone 3	75%	\$78,375	0.0056%	\$0.00
A	032271043000	RUBIO, ISMAEL R & LETICIA H/W	23	21	22	0100	0.24	1224	183.56	\$116,280	Zone 3	75%	\$87,210	0.0062%	\$0.00
A	044040032000	RUBIO, LUCY ESTATE 16.66%	21	21	22	1920	4.34	624	182.32	\$75,000	Zone 2	100%	\$75,000	0.0053%	\$0.00
A	032350013000	RUIZ, EMILIO M	23	21	22	0100	0.22	1388	185.90	\$131,860	Zone 3	75%	\$98,895	0.0070%	\$0.00
A	030161006000	RUIZ, JOAQUIN A JR & MARCIA L H/W	14	21	22	0100	0.14	1034	189.91	\$98,230	Zone 5	10%	\$9,823	0.0007%	\$0.00
A	030011006000	RUIZ, RAMON	15	21	22	0100	0.20	2019	185.71	\$191,805	Zone 3	75%	\$143,854	0.0102%	\$0.00
A	030092006000	RUIZ, YOLANDA 50%	14	21	22	0100	0.15	1728	190.58	\$164,160	Zone 5	10%	\$16,416	0.0012%	\$0.00
A	034210010000	RUMBOLD, GARY & ANITA H/W	22	21	22	0100	0.94	1328	182.67	\$126,160	Zone 2	100%	\$126,160	0.0090%	\$0.00
A	032330041000	RUPAY, ELMER A H	23	21	22	0100	0.09	1190	188.81	\$113,050	Zone 4	55%	\$62,178	0.0044%	\$0.00
A	030024001000	RUTTER, STEVEN R & CHRISTINA VARGAS H/W	15	21	22	0100	0.19	1040	186.86	\$98,800	Zone 3	75%	\$74,100	0.0053%	\$0.00
A	030291005000	RUVALCABA, JOSE T & OFELIA H/W	15	21	22	0100	0.28	1642	187.29	\$155,990	Zone 4	55%	\$85,795	0.0061%	\$0.00
A	030144001000	RUZICKA, JOHNNIE M	14	21	22	0120	0.44	1458	187.63	\$138,510	Zone 4	55%	\$76,181	0.0054%	\$0.00
A	030024002000	RUZICKA, JOHNNIE M 20%	15	21	22	0100	0.19	884	186.94	\$83,980	Zone 3	75%	\$62,985	0.0045%	\$0.00
A	034310026000	SAAVEDRA, ANA A	22	21	22	0100	0.17	1260	184.66	\$119,700	Zone 3	75%	\$89,775	0.0064%	\$0.00
A	032251019000	SABALZA, SAMUEL P & LEONOR P G H/W	23	21	22	0100	0.20	716	184.47	\$75,000	Zone 3	75%	\$56,250	0.0040%	\$0.00
A	044120003000	SAENZ, ANNA M	26	21	22	1910	1.10	1196	181.94	\$113,620	Zone 2	100%	\$113,620	0.0081%	\$0.00
A	032182015000	SAENZ, DANIEL & LETICIA G H/W	23	21	22	0100	0.17	1092	186.01	\$103,740	Zone 3	75%	\$77,805	0.0055%	\$0.00
A	032251009000	SAHAGUN, SARA	23	21	22	0100	0.14	1080	184.59	\$102,600	Zone 3	75%	\$76,950	0.0055%	\$0.00
A	030111002000	SAIZ, LOUIS P & CAROL A H/W	14	21	22	0100	0.21	1232	186.98	\$117,040	Zone 3	75%	\$87,780	0.0062%	\$0.00
A	034131021000	SALAS, ANTONIO & JUANA H/W	15	21	22	0100	0.64	1070	184.18	\$101,650	Zone 3	75%	\$76,238	0.0054%	\$0.00
A	032290019000	SALAS, ESEQUIEL Z & CLARA V H/W	23	21	22	0100	0.29	1250	186.33	\$118,750	Zone 3	75%	\$89,063	0.0063%	\$0.00
A	030303017000	SALAS, JESUS & MONICA CHAVEZ H/W	15	21	22	0100	0.27	1248	185.29	\$118,560	Zone 3	75%	\$88,920	0.0063%	\$0.00
A	030232003000	SALAS, JESUS & MONICA CHAVEZ D S H/W	14	21	22	0100	0.27	1538	186.21	\$146,110	Zone 3	75%	\$109,583	0.0078%	\$0.00
A	034300013000	SALAS, JESUS D & MONICA CHAVEZ H/W	10	21	22	0100	0.14	1875	188.12	\$178,125	Zone 4	55%	\$97,969	0.0070%	\$0.00
A	030123019000	SALAS, LEANDRO O	15	21	22	0100	0.14	1170	186.50	\$111,150	Zone 3	75%	\$83,363	0.0059%	\$0.00
A	030303010000	SALAS, MANUEL A	15	21	22	0100	0.14	1078	185.44	\$102,410	Zone 3	75%	\$76,808	0.0055%	\$0.00
A	032281023000	SALAS, MARIA 50%	23	21	22	0100	0.20	1264	185.41	\$120,080	Zone 3	75%	\$90,060	0.0064%	\$0.00
A	032132016000	SALAZAR, DAVID S	23	21	22	0100	0.20	1636	187.88	\$155,420	Zone 4	55%	\$85,481	0.0061%	\$0.00
A	034310028000	SALAZAR, JEFFREY	22	21	22	0900	0.17	1576	184.66	\$149,720	Zone 3	75%	\$112,290	0.0080%	\$0.00
A	034051064000	SALAZAR, JOSE	11	21	22	0100	0.24	1578	189.10	\$149,910	Zone 5	10%	\$14,991	0.0011%	\$0.00
A	034300017000	SALAZAR, MIGUEL A & ANITA H/W	10	21	22	0100	0.14	1694	188.07	\$160,930	Zone 4	55%	\$88,512	0.0053%	\$0.00
A	030262033000	SALAZAR, VALENTIN & SILVIA H/W	14	21	22	0100	0.14	1189	188.02	\$112,955	Zone 4	55%	\$62,125	0.0044%	\$0.00
A	032305009000	SALAZAR, ZENaida	23	21	22	0100	0.15	1040	188.25	\$98,800	Zone 4	55%	\$54,340	0.0039%	\$0.00
A	032301011000	SALCEDO, ROSEANNE P & ROMAN L W/H	23	21	22	0100	0.18	1857	188.90	\$176,415	Zone 4	55%	\$97,028	0.0069%	\$0.00
A	034141020000	SALDANA, ALEJANDRO M	15	21	22	0100	1.07	1499	183.09	\$142,405	Zone 3	75%	\$106,804	0.0076%	\$0.00
A	030021014000	SALDANA, CARMEN LIFE ESTATE 50%	15	21	22	0100	0.31	1620	186.51	\$153,900	Zone 3	75%	\$115,425	0.0082%	\$0.00
A	030303018000	SALDANA, CARMEN A	15	21	22	0100	0.19	1078	185.29	\$102,410	Zone 3	75%	\$76,808	0.0055%	\$0.00
A	032171004000	SALDANA, ELEAZAR 50%	23	21	22	0100	0.18	1242	186.65	\$117,990	Zone 3	75%	\$88,493	0.0063%	\$0.00
A	034141038000	SALDANA, JOSE J 50%	15	21	22	0100	0.40	960	183.56	\$91,200	Zone 3	75%	\$68,400	0.0049%	\$0.00
A	030291003000	SALDANA, LORI & EDELMIRO JR W/H	15	21	22	0100	0.27	1868	187.24	\$177,460	Zone 4	55%	\$97,603	0.0069%	\$0.00
A	030014006000	SALDANA, MARIE	15	21	22	0100	0.20	1344	185.59	\$127,680	Zone 3	75%	\$95,760	0.0068%	\$0.00
A	030024012000	SALEH, MSAAD	15	21	22	0100	0.20	1040	186.98	\$98,800	Zone 3	75%	\$74,100	0.0053%	\$0.00
A	034300048000	SALEH, MSAAD & FANDA KASSIM H/W	10	21	22	0100	0.17	1875	188.16	\$178,125	Zone 4	55%	\$97,969	0.0070%	\$0.00
A	032260016000	SALGADO, ANTONIO EST OF	23	21	22	0100	0.11	520	185.06	\$75,000	Zone 3	75%	\$56,250	0.0040%	\$0.00
A	034190016000	SALGADO, MARIO 25%	23	21	22	0120	0.43	1166	185.17	\$110,770	Zone 3	75%	\$83,078	0.0059%	\$0.00
A	030301003000	SALGADO, MARY	15	21	22	0100	0.14	1008	185.36	\$95,760	Zone 3	75%	\$71,820	0.0051%	\$0.00
A	032312006000	SALGADO, MICHAEL M & MALISA A H/W	23	21	22	0100	0.15	988	187.84	\$93,860	Zone 4	55%	\$51,623	0.0037%	\$0.00
A	030012024000	SALGADO, TOMAS & EDILIA H/W	15	21	22	0100	0.20	1020	185.66	\$97,280	Zone 3	75%	\$72,960	0.0052%	\$0.00
A	030012023000	SALGADO, TOMAS J & EDILIA H/W	15	21	22	0100	0.19	1670	185.66	\$158,650	Zone 3	75%	\$118,988	0.0085%	\$0.00
A	034101026000	SALGADO, TOMMY JR 50%	10	21	22	0100	0.48	2472	188.44	\$234,840	Zone 4	55%	\$129,162	0.0092%	\$0.00
A	032312005000	SALINAS, JOSE R M	23	21	22	0100	0.15	988	187.67	\$93,860	Zone 4	55%	\$51,623	0.0037%	\$0.00
A	032350037000	SALINAS, MANUEL D	23	21	22	0100	0.18	1600	185.77	\$152,000	Zone 3	75%	\$114,000	0.0081%	\$0.00
A	034130011000	SALINAS, ROY & GENOVEVA M H/W	15	21	22	0100	0.13	876	185.07	\$83,220	Zone 3	75%	\$62,415	0.0044%	\$0.00
A	034130010000	SALINAS, ROY C & GENOVEVA H/W	15	21	22	0100	0.95	1640	185.11	\$155,800	Zone 3	75%	\$116,850	0.0083%	\$0.00
A	034130014000	SALINAS, ROY M JR 50%	15	21	22	0100	1.01	3330	185.10	\$316,350	Zone 3	75%	\$237,263	0.0189%	\$0.00
A	030260044000	SAMARETA, SANCHO S & CECILIA H/W	14	21	22	0100	0.38	2373	189.66	\$225,435	Zone 5	10%	\$22,544	0.0016%	\$0.00
A	030292036000	SAN MIGUEL, DORA	15	21	22	0100	0.14	988	186.64	\$93,860	Zone 3	75%	\$70,985	0.0050%	\$0.00
A	032280031000	SAN MIGUEL, RUDOLPH JR & MARTHA H/W	23	21	22	0100	0.09	1135	185.00	\$107,825	Zone 3	75%	\$80,869	0.0058%	\$0.00
A	032162004000	SANABRIA, LETICIA	23	21	22	0100	0.22	1066	188.99	\$101,270	Zone 4	55%	\$55,699	0.0040%	\$0.00
A	032161007000	SANCHEZ REVOC 2006 TRUST	23	21	22	0100	0.15	952	188.98	\$90,440	Zone 4	55%	\$49,742	0.0035%	\$0.00
A	032280022000	SANCHEZ REVOC 2006 TRUST	23	21	22	0100	0.09	1135	184.93	\$107,825	Zone 3	75%	\$80,869	0.0058%	\$0.00
A	032280023000	SANCHEZ REVOC 2006 TRUST	23	21	22	0100	0.09	1335	184.93	\$126,825	Zone 3	75%	\$95,119	0.0068%	\$0.00
A	030234006000	SANCHEZ REVOC 2006 TRUST	14	21	22	0120	0.32	1992	186.78	\$189,240	Zone 3	75%	\$141,930	0.0101%	\$0.00
A	030340041000	SANCHEZ, CARLOS D & MARIA DE LA H/W	14	21	22	0100	0.21	1700	190.01	\$161,500	Zone 5	10%	\$16,150	0.0011%	\$0.00
A	034143053000	SANCHEZ, FELIPE S & DEBBIE R H/W	15	21	22	0100	0.22	896	184.99	\$85,120	Zone 3	75%	\$63,840	0.0045%	\$0.00
A	034280050000	SANCHEZ, GUADALUPE B	15	21	22	0100	0.17	1224	184.57	\$116,280	Zone 3	75%	\$87,210	0.0062%	\$0.00
A	030145008000	SANCHEZ, ISRAEL 50%	14	21	22	0100	0.22	1056	187.16	\$100,320	Zone 4	55%	\$55,176	0.0039%	\$0.00
A	030021018000	SANCHEZ, ISMAEL L & ROSA SIERRA H/W	15	21	22	0100	0.17	810	186.46	\$76,950	Zone 3	75%	\$57,713	0.0041%	\$0.00
A	034102016000	SANCHEZ, JUAN CARLOS	10	21	22	0100	0.47	1261	188.07	\$119,795	Zone 4	55%	\$65,887	0.0047%	\$0.00
A	032230045000	SANCHEZ, LORENA & VICENTE W/H	23	21	22	0100	0.16	1364	188.80	\$129,580	Zone 4	55%	\$71,269	0.0051%	\$0.00
A	030092005000	SANCHEZ, LUIS & GRACIELA H/W	14	21	22	0100	0.17	720	190.45	\$75,000	Zone 5	10%	\$7,500	0.0005%	\$0.00
A	032132005000	SANCHEZ, MARCELINO	23	21	22	0100	0.22	1448	188.07	\$137,560	Zone 4	55%	\$75,658	0.0054%	

LAND USE GROUP	APN	OWNER	S	T	R	LAND USE CODE	ACRES	Total Living Space	AVERAGE ELEVATION	PROPERTY VALUE	BENEFIT ZONE	BENEFIT ZONE %	WEIGHTED BENEFIT VALUE OF PROPERTY	PROPERTY ASSESSMENT BENEFIT %	ASSESSMENT AMOUNT
A	030147006000	SEMCHUK, DANIEL M 25%	14	21	22	0100	0.17	1876	186.48	\$178,220	Zone 3	75%	\$133,665	0.0095%	\$0.00
A	030282009000	SEPULVEDA, GERALD	15	21	22	0100	0.25	2441	187.47	\$231,895	Zone 4	55%	\$127,642	0.0091%	\$0.00
A	032091011000	SERNA, HAVIER T	14	21	22	0120	0.23	1658	186.95	\$157,510	Zone 3	75%	\$118,133	0.0084%	\$0.00
A	032280034000	SERNA, LEE S	23	21	22	0100	0.09	1135	185.02	\$107,825	Zone 3	75%	\$80,869	0.0085%	\$0.00
A	032142006000	SERPA, JORGE LIVING TRUST	23	21	22	0100	0.18	1410	189.32	\$133,950	Zone 5	10%	\$13,395	0.0010%	\$0.00
A	034300040000	SERRANO, AUREA & SEGUNDINO W/H 50%	10	21	22	0100	0.14	1875	188.01	\$178,125	Zone 4	55%	\$97,969	0.0070%	\$0.00
A	032081003000	SERRATO B, SALVADOR	14	21	22	0100	0.23	1875	187.95	\$116,090	Zone 4	55%	\$63,850	0.0045%	\$0.00
A	032290003000	SERRATO, JAVIER L	23	21	22	0100	0.26	1452	186.29	\$137,940	Zone 3	75%	\$103,455	0.0074%	\$0.00
A	032193012000	SERRATO, JOSE L & YOLANDA H/W 50%	23	21	22	0100	0.18	1115	185.09	\$105,925	Zone 3	75%	\$79,444	0.0057%	\$0.00
A	032281006000	SERRATO, MARTIN	23	21	22	0100	0.14	816	185.34	\$77,520	Zone 3	75%	\$58,140	0.0041%	\$0.00
A	032230090000	SERVIN, JUAN D 50%	23	21	22	0100	0.14	1138	187.82	\$108,110	Zone 4	55%	\$59,461	0.0042%	\$0.00
A	030011018000	SHARP, DOYLE G & MICHELLE A H/W	15	21	22	0100	0.20	1250	185.69	\$118,750	Zone 3	75%	\$89,063	0.0063%	\$0.00
A	034220025000	SHARP, MICHAEL G & LINDA M H/W	22	21	22	0100	1.31	3415	184.47	\$324,425	Zone 3	75%	\$243,319	0.0173%	\$0.00
A	032230060000	SHAW, ALI & DUNYA NASSAR H/W	23	21	22	0100	0.12	1012	188.27	\$96,140	Zone 4	55%	\$52,877	0.0038%	\$0.00
A	032350003000	SHAW, ALI & DUNYA NASSER H/W	23	21	22	0100	0.20	1363	186.01	\$129,485	Zone 3	75%	\$97,114	0.0069%	\$0.00
A	032350035000	SHAW, ALI M & DUNYA A N H/W	23	21	22	0100	0.15	1360	185.82	\$129,200	Zone 3	75%	\$96,900	0.0069%	\$0.00
A	030231002000	SHAWL, ROBERT M & DARLEEN F FAMILY TR	14	21	22	0100	0.17	1512	185.97	\$143,640	Zone 3	75%	\$107,730	0.0077%	\$0.00
A	034143026000	SHERMAN AVE IRREV TRUST	15	21	22	0100	0.50	988	184.68	\$93,860	Zone 3	75%	\$70,395	0.0050%	\$0.00
A	030042038000	SHERWOOD, NORMA A & NICHOLAS W/H	14	21	22	0100	0.16	1338	190.92	\$127,110	Zone 5	10%	\$12,711	0.0009%	\$0.00
A	030042004000	SHUAI, NASSER	14	21	22	0100	0.21	1378	190.09	\$130,910	Zone 5	10%	\$13,091	0.0009%	\$0.00
A	030340021000	SHUMAN, PAUL W & MARIA B H/W	14	21	22	0100	0.17	1356	190.67	\$128,820	Zone 5	10%	\$12,882	0.0009%	\$0.00
A	034111001000	SIAS, JOSE G	15	21	22	0100	0.95	825	185.34	\$78,375	Zone 3	75%	\$58,781	0.0042%	\$0.00
A	032093001000	SIAS, JOSE G	14	21	22	0100	0.14	1050	187.44	\$99,750	Zone 4	55%	\$54,863	0.0039%	\$0.00
A	032072014000	SIERRA, AGUSTIN	14	21	22	0100	0.17	780	189.30	\$75,000	Zone 5	10%	\$7,500	0.0005%	\$0.00
A	032082016000	SIERRA, DIEGO & ISABEL B M H/W	14	21	22	0100	0.23	1254	188.30	\$119,130	Zone 4	55%	\$65,522	0.0047%	\$0.00
A	032193011000	SIERRA, JOSE G & ELSA H/W	23	21	22	0100	0.17	1316	185.08	\$125,020	Zone 3	75%	\$93,765	0.0067%	\$0.00
A	032086010000	SIERRA, JOSE L & OLGA A P H/W	14	21	22	0100	0.13	716	187.97	\$75,000	Zone 4	55%	\$41,250	0.0029%	\$0.00
A	032280006000	SILKWOOD, JASON A	23	21	22	0100	0.09	1223	185.08	\$116,185	Zone 3	75%	\$87,139	0.0062%	\$0.00
A	034300015000	SILVA, ALFONSO & LORENA L H/W	10	21	22	0100	0.14	1694	188.11	\$160,930	Zone 4	55%	\$88,512	0.0063%	\$0.00
A	032181011000	SILVA, JUAN B & MARTHA H/W	23	21	22	0100	0.18	1111	185.58	\$105,545	Zone 3	75%	\$79,159	0.0056%	\$0.00
A	032322018000	SILVA, JUAN C 50%	23	21	22	0100	0.14	1270	186.43	\$120,650	Zone 3	75%	\$90,488	0.0064%	\$0.00
A	030231010000	SILVA, RODOLFO & ERICA H/W	14	21	22	0100	0.19	1092	185.92	\$103,740	Zone 3	75%	\$77,805	0.0055%	\$0.00
A	030032006000	SINGH, JAGTAR & AMANDEEP K H/W	14	21	22	0100	0.20	1038	188.06	\$98,610	Zone 4	55%	\$54,236	0.0039%	\$0.00
A	030292051000	SINGH, JANG B & SERVEJEET K H/W	15	21	22	0100	0.25	2129	186.33	\$202,255	Zone 3	75%	\$151,691	0.0108%	\$0.00
A	030320070000	SINGH, RAJ & SUNITA KAUR H/W	15	21	22	0100	0.21	2484	186.01	\$235,980	Zone 3	75%	\$176,985	0.0126%	\$0.00
A	030292050000	SINGH, SARDAR	15	21	22	0100	0.25	2155	186.21	\$204,725	Zone 3	75%	\$153,544	0.0109%	\$0.00
A	030320012000	SMART, PAUL A	15	21	22	0100	0.26	1844	185.93	\$175,180	Zone 3	75%	\$131,385	0.0094%	\$0.00
A	032072007000	SMITH, ALFONSO A	14	21	22	0100	0.17	1205	189.29	\$114,475	Zone 5	10%	\$11,448	0.0008%	\$0.00
A	034051054000	SMITH, ALLAN	11	21	22	0100	0.24	1156	189.22	\$109,820	Zone 5	10%	\$10,982	0.0008%	\$0.00
A	032181009000	SMITH, ALLAN A	23	21	22	0100	0.18	845	185.49	\$80,275	Zone 3	75%	\$60,206	0.0043%	\$0.00
A	032121008000	SMITH, BRYAN D & KATHY H/W	23	21	22	0100	0.17	1284	185.98	\$121,980	Zone 3	75%	\$91,485	0.0065%	\$0.00
A	030042011000	SMITH, CHARLES R & KELLY E H/W	14	21	22	0100	0.14	1118	190.62	\$106,210	Zone 5	10%	\$10,621	0.0008%	\$0.00
A	030320017000	SMITH, DAISY A	15	21	22	0100	0.34	2931	186.02	\$278,445	Zone 3	75%	\$208,834	0.0149%	\$0.00
A	032123008000	SMITH, ERIC P	23	21	22	0100	0.18	1160	186.54	\$110,200	Zone 3	75%	\$82,650	0.0059%	\$0.00
A	034100003000	SMITH, HAYWOOD & KERETHA H/W JT	10	21	22	0120	2.25	1012	188.59	\$96,140	Zone 4	55%	\$52,877	0.0038%	\$0.00
A	034101009000	SMITH, KERETHA	10	21	22	0100	0.96	728	188.99	\$75,000	Zone 4	55%	\$41,250	0.0029%	\$0.00
A	032200034000	SMITH, KEVIN & NOEL J ROSE H/W	23	21	22	0100	0.80	896	186.16	\$85,120	Zone 3	75%	\$63,840	0.0045%	\$0.00
A	030147005000	SMITH, LUCILLE H	14	21	22	0100	0.15	1080	186.56	\$102,600	Zone 3	75%	\$76,950	0.0055%	\$0.00
A	030148001000	SMITH, PATSY	14	21	22	0100	0.23	2912	186.31	\$276,640	Zone 3	75%	\$207,480	0.0148%	\$0.00
A	034143010000	SMITH, PATSY E	15	21	22	0100	0.50	1064	184.50	\$101,080	Zone 3	75%	\$75,810	0.0054%	\$0.00
A	032112003000	SMITH, STEPHANIE K	23	21	22	0100	0.20	1008	185.35	\$95,760	Zone 3	75%	\$71,820	0.0051%	\$0.00
A	030134012000	SOLARIO, PAULINE	15	21	22	0100	0.19	1404	185.37	\$133,380	Zone 3	75%	\$100,035	0.0071%	\$0.00
A	032350028000	SOLIS, ANDRES & ROSA H/W	23	21	22	0100	0.18	1250	185.98	\$118,750	Zone 3	75%	\$89,063	0.0063%	\$0.00
A	032230017000	SOLIS, CLARENCE JR & OFELIA B H/W	23	21	22	0100	1.05	1196	187.02	\$113,620	Zone 4	55%	\$62,491	0.0044%	\$0.00
A	030145009000	SOLIS, PAUL G	14	21	22	0120	0.20	930	187.16	\$88,350	Zone 4	55%	\$48,593	0.0035%	\$0.00
A	032210072000	SOLIZ, ADRIAN F & AURORA C H/W	23	21	22	0100	0.17	1354	184.67	\$128,630	Zone 3	75%	\$96,473	0.0069%	\$0.00
A	032171013000	SOLIZ, BEATRIZ A	23	21	22	0100	0.17	1532	186.33	\$145,540	Zone 3	75%	\$109,155	0.0078%	\$0.00
A	030013006000	SOLIZ, BENJAMIN M & MARY H/W	15	21	22	0100	0.20	1250	185.73	\$118,750	Zone 3	75%	\$89,063	0.0063%	\$0.00
A	030124019000	SOLIZ, CASEY LIVING TRUST	15	21	22	0100	0.14	1120	186.03	\$106,400	Zone 3	75%	\$79,800	0.0057%	\$0.00
A	032290016000	SOLIZ, ISABEL	23	21	22	0100	0.19	1476	186.69	\$140,220	Zone 3	75%	\$105,165	0.0075%	\$0.00
A	032301019000	SOLIZ, JERRY P & ESTELA H/W JT	23	21	22	0100	0.14	1124	188.35	\$106,780	Zone 4	55%	\$58,729	0.0042%	\$0.00
A	030292052000	SOLORZANO, FERNANDO & ANTONIO H/W	15	21	22	0100	0.19	1840	186.46	\$174,800	Zone 3	75%	\$131,100	0.0093%	\$0.00
A	034136012000	SOLORZANO, JOSE & MARIA H/W	15	21	22	0100	0.21	858	184.58	\$81,510	Zone 3	75%	\$61,133	0.0044%	\$0.00
A	032142021000	SOLTERO, ANDREW J & ALISHA M H/W	23	21	22	0100	0.20	1793	188.99	\$170,335	Zone 4	55%	\$93,684	0.0067%	\$0.00
A	030042012000	SOTO, ELEAZAR & FLORINDA H/W	14	21	22	0100	0.14	1347	190.86	\$127,965	Zone 5	10%	\$12,797	0.0009%	\$0.00
A	034143041000	SOTO, ISMAEL C & MARIA D J H/W	15	21	22	0100	0.26	850	183.83	\$80,750	Zone 3	75%	\$60,563	0.0043%	\$0.00
A	032031012000	SOTO, JOSE L	14	21	22	0100	0.23	1291	187.90	\$122,645	Zone 4	55%	\$67,455	0.0048%	\$0.00
A	034151027000	SPARROW, DEBORAH TRUST	15	21	22	0100	0.23	1302	184.89	\$123,690	Zone 3	75%	\$92,768	0.0066%	\$0.00
A	030114020000	SQUIRE, PATRICIA A & RICKY L W/H	14	21	22	0100	0.18	1789	187.90	\$169,955	Zone 4	55%	\$93,475	0.0067%	\$0.00
A	030292002000	STADLER, STEVEN P	15	21	22	0100	0.28	1832	186.27	\$174,040	Zone 3	75%	\$130,530	0.0093%	\$0.00
A	032340025000	STAPLETON, PATRICK & LESLIE M LIV TR 33%	23	21	22	0100	0.16	1522	188.99	\$144,590	Zone 4	55%	\$79,525	0.0057%	\$0.00
A	034130015000	STEPHEN, MARY	15	21	22	0100	0.50	1756	185.13	\$166,820	Zone 3	75%	\$125,115	0.0089%	\$0.00
A	032210045000	STEPHENS, BILLIE W & CHRISTY R H/W	23	21	22	0100	0.21	1056	185.11	\$100,320	Zone 3	75%	\$75,240	0.0054%	\$0.00
A	030310009000	STEPHENS, ELIZABETH I	15	21	22	0100	0.16	1066	185.68	\$101,270	Zone 3	75%	\$75,953	0.0054%	\$0.00
A	032271036000	STINSON, DAVID & LISA H/W	23	21	22	0100	0.28	750	183.85	\$75,000	Zone 3	75%	\$56,250	0.0040%	\$0.00
A	032322005000	STINSON, RICK & MARIBEL H/W	23	21	22	0100	0.14	1372	185.73	\$130,340	Zone 3	75%	\$97,755	0.0070%	\$0.00
A	030042024000	STINSON, VERA A 50%</													

LAND USE GROUP	APN	OWNER	S	T	R	LAND USE CODE	ACRES	Total Living Space	AVERAGE ELEVATION	PROPERTY VALUE	BENEFIT ZONE	BENEFIT ZONE %	WEIGHTED BENEFIT VALUE OF PROPERTY	PROPERTY ASSESSMENT BENEFIT %	ASSESSMENT AMOUNT
A	030114017000	THE ENTRUST GROUP INC	14	21	22	0100	0.19	2368	188.00	\$224,960	Zone 4	55%	\$123,728	0.0088%	\$0.00
A	032181015000	THE SANCHEZ REVOCABLE TRUST	23	21	22	0120	0.35	1852	185.60	\$175,940	Zone 3	75%	\$131,955	0.0094%	\$0.00
A	034210020000	THIERRY, LUPE	22	21	22	0100	0.92	1200	182.36	\$114,000	Zone 2	100%	\$114,000	0.0081%	\$0.00
A	034210021000	THIERRY-OLMOS, LORRAINE & PETER H/W	22	21	22	0100	0.92	920	181.99	\$87,400	Zone 2	100%	\$87,400	0.0062%	\$0.00
A	032074007000	THOMAS, DAVID W	14	21	22	0100	0.13	1048	189.25	\$99,560	Zone 5	10%	\$9,956	0.0007%	\$0.00
A	030033004000	THOMAS, DENNIS R & VIVIAN J H/W	14	21	22	0100	0.31	1152	188.49	\$109,440	Zone 4	55%	\$60,192	0.0043%	\$0.00
A	030042013000	THOMAS, JENNIFER	14	21	22	0100	0.14	1345	190.97	\$127,775	Zone 5	10%	\$12,778	0.0009%	\$0.00
A	030147001000	THOMAS, KATHY	14	21	22	0100	0.17	2620	186.71	\$248,900	Zone 3	75%	\$186,675	0.0133%	\$0.00
A	032084004000	THOMAS, MICHELLE M	14	21	22	0100	0.13	1218	188.87	\$115,710	Zone 4	55%	\$63,641	0.0045%	\$0.00
A	034310032000	THOMAS, PERRY DAVID & BARBARA L H/W	22	21	22	0100	0.17	1388	184.70	\$131,860	Zone 3	75%	\$98,895	0.0070%	\$0.00
A	034190041000	THOMAS, ROY & VICKI H/W	23	21	22	0100	0.17	1207	186.09	\$114,665	Zone 3	75%	\$85,999	0.0061%	\$0.00
A	034300031000	THOMPSON, BRUCE JR & CATRINA H/W	10	21	22	0100	0.26	2562	187.60	\$243,390	Zone 4	55%	\$133,865	0.0095%	\$0.00
A	032092002000	THOMPSON, SHARON L	14	21	22	0100	0.23	1320	187.17	\$125,400	Zone 4	55%	\$68,970	0.0049%	\$0.00
A	032122001000	TILLMAN, JACOB D	23	21	22	0120	0.21	1535	186.42	\$145,825	Zone 3	75%	\$109,369	0.0078%	\$0.00
A	030292017000	TINAJERO, JUAN C & CARMEN L H/W	15	21	22	0100	0.23	1413	187.17	\$134,235	Zone 4	55%	\$73,829	0.0053%	\$0.00
A	032330047000	TINAJERO, RUBEN C & HILDA A H/W	23	21	22	0990	0.09	1190	188.58	\$113,050	Zone 4	55%	\$62,178	0.0044%	\$0.00
A	034112032000	TINNEY, DAVID B & CAROLYN R H/W	15	21	22	0100	0.21	1840	185.15	\$174,800	Zone 3	75%	\$131,100	0.0093%	\$0.00
A	030292003000	TIRADO, ARMANDO L	15	21	22	0100	0.28	1386	186.42	\$131,670	Zone 3	75%	\$98,753	0.0070%	\$0.00
A	032021007000	TODD, MICHAEL T & JEANETTE M H/W	14	21	22	0100	0.46	1716	186.98	\$163,020	Zone 3	75%	\$122,265	0.0087%	\$0.00
A	032113004000	TOLBERT, CHARLES E & HATTIE F H/W JT	23	21	22	0100	0.18	1233	185.85	\$117,135	Zone 3	75%	\$87,851	0.0063%	\$0.00
A	030123013000	TOLEDO, NANCY M REVOCABLE TRUST	15	21	22	0100	0.15	950	186.49	\$90,250	Zone 3	75%	\$63,641	0.0045%	\$0.00
A	034143057000	TOONEY, BILL & MARY JEAN H/W	15	21	22	0100	0.13	1888	184.83	\$179,360	Zone 3	75%	\$134,520	0.0096%	\$0.00
A	032230015000	TOONEY, BOBBY D & JONNIE R H/W	23	21	22	0100	0.39	1982	186.98	\$188,290	Zone 3	75%	\$141,218	0.0101%	\$0.00
A	034111009000	TOONEY, EMMA M	15	21	22	0100	1.17	1022	184.96	\$97,090	Zone 3	75%	\$72,818	0.0052%	\$0.00
A	032112007000	TOONEY, RICKY & KATHY H/W JT	23	21	22	0100	0.16	1619	185.18	\$153,805	Zone 3	75%	\$115,354	0.0082%	\$0.00
A	030144003000	TOONE, CHRISTINA C SOLIS & JONATHAN R W/H	14	21	22	0120	0.29	2258	187.34	\$214,510	Zone 4	55%	\$117,981	0.0084%	\$0.00
A	032192008000	TOONE, FLO E	23	21	22	0100	0.16	1053	184.94	\$100,035	Zone 3	75%	\$75,026	0.0053%	\$0.00
A	030281006000	TOONE, MICHAEL A & ROBIN R H/W	15	21	22	0100	0.22	1140	186.99	\$108,300	Zone 3	75%	\$81,225	0.0058%	\$0.00
A	032082008000	TOONE, MICHAEL A JR & TONYA W H/W	14	21	22	0100	0.37	1591	188.42	\$151,145	Zone 4	55%	\$83,130	0.0059%	\$0.00
A	034051071000	TOPETE, ADRIANA	11	21	22	0100	0.14	1367	189.08	\$129,865	Zone 5	10%	\$12,987	0.0009%	\$0.00
A	034110020000	TOPETE, MANUEL	15	21	22	0120	1.03	1664	186.04	\$158,080	Zone 3	75%	\$118,560	0.0084%	\$0.00
A	032290006000	TORALEZ, RENEE 50%	23	21	22	0100	0.15	1120	186.52	\$106,400	Zone 3	75%	\$79,800	0.0057%	\$0.00
A	030131008000	TORRES, BARBARA L	15	21	22	0100	0.28	988	185.53	\$93,860	Zone 3	75%	\$70,395	0.0050%	\$0.00
A	032301009000	TORRES, CARLOTA	23	21	22	0100	0.18	1248	188.51	\$118,560	Zone 4	55%	\$65,208	0.0046%	\$0.00
A	032280035000	TORRES, EMILIO	23	21	22	0100	0.09	1125	185.04	\$106,875	Zone 3	75%	\$80,156	0.0057%	\$0.00
A	030303013000	TORRES, FRANCISCO 50%	15	21	22	0100	0.16	1047	185.38	\$99,465	Zone 3	75%	\$74,599	0.0053%	\$0.00
A	030147008000	TORRES, HENRY S	14	21	22	0100	0.22	1377	186.36	\$130,815	Zone 3	75%	\$98,111	0.0070%	\$0.00
A	032191017000	TORRES, IGNACIO & MARIA H/W	23	21	22	0100	0.18	1250	184.72	\$118,750	Zone 3	75%	\$89,063	0.0063%	\$0.00
A	034120018000	TORRES, IGNACIO & MARIA H/W	15	21	22	0100	4.78	1829	185.32	\$173,755	Zone 3	75%	\$130,316	0.0093%	\$0.00
A	030113010000	TORRES, IRENE S	14	21	22	0100	0.20	1117	187.27	\$106,115	Zone 4	55%	\$58,363	0.0042%	\$0.00
A	032096010000	TORRES, JESUS G	14	21	22	0100	0.19	810	186.67	\$76,950	Zone 3	75%	\$57,713	0.0041%	\$0.00
A	032073013000	TORRES, JESUS V & MARIBEL H/W	14	21	22	0100	0.13	1131	189.52	\$107,445	Zone 5	10%	\$10,745	0.0008%	\$0.00
A	032230085000	TORRES, JOSE J & LETICIA H/W	23	21	22	0100	0.14	1427	187.83	\$135,565	Zone 4	55%	\$74,561	0.0053%	\$0.00
A	032230093000	TORRES, JUAN & ABELINA M H/W	23	21	22	0100	0.12	1010	188.08	\$95,950	Zone 4	55%	\$52,773	0.0038%	\$0.00
A	034112020000	TORRES, MARCOS & MARIA H/W	15	21	22	0100	0.45	1815	185.33	\$176,130	Zone 3	75%	\$132,098	0.0094%	\$0.00
A	030234012000	TORRES, VICENTE G	14	21	22	0100	0.33	1544	186.94	\$146,680	Zone 3	75%	\$110,010	0.0078%	\$0.00
A	030260031000	TORRES, VIRGINIA G & ALVARO A SR W/H	14	21	22	0100	0.13	1695	188.05	\$161,025	Zone 4	55%	\$88,564	0.0063%	\$0.00
A	032301018000	TOVAR, EMMA L 50%	23	21	22	0100	0.14	936	188.59	\$88,920	Zone 4	55%	\$48,906	0.0035%	\$0.00
A	032330063000	TOVAR, VICTOR A	23	21	22	0100	0.09	1190	187.30	\$113,050	Zone 4	55%	\$62,178	0.0044%	\$0.00
A	034110045000	TRAMBLE, VERSIE 50%	15	21	22	0100	1.18	848	186.02	\$80,560	Zone 3	75%	\$60,420	0.0043%	\$0.00
A	030156004000	TRAVIS, JOSEPHINE TRUST 25%	14	21	22	0100	0.57	1726	187.69	\$163,970	Zone 4	55%	\$90,184	0.0064%	\$0.00
A	034141009000	TREJO, FIDEL J	15	21	22	0100	1.02	1344	183.64	\$127,680	Zone 3	75%	\$95,760	0.0068%	\$0.00
A	030303020000	TREJO, HOPE E	15	21	22	0100	0.13	1078	185.31	\$102,410	Zone 3	75%	\$76,808	0.0055%	\$0.00
A	032134020000	TRISTAO, DENNIS C & PAMELA G H/W	23	21	22	0100	0.42	3484	188.38	\$330,980	Zone 4	55%	\$182,039	0.0130%	\$0.00
A	034051049000	TROTH, DAVID K & DEBORA G H/W	11	21	22	0120	0.14	800	188.99	\$76,000	Zone 4	55%	\$41,800	0.0030%	\$0.00
A	032181017000	TROUSSEL, JOHN M & GLADYS M H/W JT	23	21	22	0100	0.18	940	185.65	\$89,300	Zone 3	75%	\$66,975	0.0048%	\$0.00
A	032181007000	TROUSSEL, JOHNNY M & GLADYS M H/W	23	21	22	0100	0.27	1860	185.60	\$176,700	Zone 3	75%	\$132,525	0.0094%	\$0.00
A	030283007000	TRUJILLO, CHAD S 50%	15	21	22	0100	0.23	1152	186.98	\$109,440	Zone 3	75%	\$82,080	0.0058%	\$0.00
A	030012014000	TRUJILLO, LUPE	15	21	22	0100	0.29	1078	185.61	\$102,410	Zone 3	75%	\$76,808	0.0055%	\$0.00
A	032111011000	TURNER, JOSEPH	23	21	22	0100	0.23	1242	184.87	\$117,990	Zone 3	75%	\$88,493	0.0063%	\$0.00
A	030281011000	TURNER, RICHARD E & KATHY L H/W	15	21	22	0100	0.26	1152	187.47	\$109,440	Zone 4	55%	\$60,192	0.0043%	\$0.00
A	030320072000	URBAN, BRENT L & ALANA B H/W	15	21	22	0100	0.42	2311	185.98	\$219,545	Zone 3	75%	\$164,659	0.0117%	\$0.00
A	030014002000	URIAS, SEGUNDO T JR	15	21	22	0100	0.19	1248	185.67	\$118,560	Zone 3	75%	\$88,920	0.0063%	\$0.00
A	032251017000	URIBE, MANUEL	23	21	22	0100	0.20	815	184.32	\$77,425	Zone 3	75%	\$58,069	0.0041%	\$0.00
A	032251016000	URIBE, MANUEL	23	21	22	0100	0.20	896	184.37	\$85,120	Zone 3	75%	\$63,840	0.0045%	\$0.00
A	032132014000	URRUTIA, ERICA Y	23	21	22	0100	0.18	1350	187.74	\$128,250	Zone 4	55%	\$70,538	0.0050%	\$0.00
A	032301017000	URRUTIA, REGINA C	23	21	22	0100	0.14	1124	188.59	\$106,780	Zone 4	55%	\$58,729	0.0042%	\$0.00
A	030320044000	UYEMURA, ROBERT J	15	21	22	0100	0.25	2513	185.93	\$238,735	Zone 3	75%	\$179,051	0.0127%	\$0.00
A	030310031000	VALADOVINOS, ALEJANDRO	15	21	22	0100	0.22	918	185.96	\$87,210	Zone 3	75%	\$65,408	0.0047%	\$0.00
A	034151014000	VALDEZ, ANGEL JR & GRACIE P H/W	15	21	22	0100	0.49	1165	184.82	\$110,675	Zone 3	75%	\$83,006	0.0059%	\$0.00
A	030132004000	VALDEZ, ARNULFO & MARIA E H/W	15	21	22	0100	0.19	1272	185.77	\$120,840	Zone 3	75%	\$90,630	0.0065%	\$0.00
A	032094011000	VALDEZ, ARNULFO 50%	14	21	22	0100	0.13	1348	187.72	\$128,060	Zone 4	55%	\$70,433	0.0050%	\$0.00
A	032313005000	VALDEZ, CASIMIRA 50%	23	21	22	0100	0.15	812	187.81	\$77,140	Zone 4	55%	\$42,427	0.0030%	\$0.00
A	030012017000	VALDEZ, ELIZABETH 20%	15	21	22	0100	0.20	1380	185.64	\$131,100	Zone 3	75%	\$98,325	0.0070%	\$0.00
A	030148007000	VALDEZ, ERNESTO & LOUISE H/W JT	14	21	22	0100	0.14	1112	186.06	\$105,640	Zone 3	75%	\$79,230	0.0056%	\$0.00
A	032350020000	VALDEZ, ERNIE G & JENNIE I H/W	23	21	22	0100	0.14	1264	185.56	\$120,080	Zone 3	75%	\$90,060	0.0064%	\$0.00
A	032142016000														

LAND USE GROUP	APN	OWNER	S	T	R	LAND USE CODE	ACRES	Total Living Space	AVERAGE ELEVATION	PROPERTY VALUE	BENEFIT ZONE	BENEFIT ZONE %	WEIGHTED BENEFIT VALUE OF PROPERTY	PROPERTY ASSESSMENT BENEFIT %	ASSESSMENT AMOUNT
A	032123002000	VALOV, TERRY J & SHERI L H/W	23	21	22	0100	0.25	1632	186.74	\$155,040	Zone 3	75%	\$116,280	0.0083%	\$0.00
A	034300020000	VAN EPPTS, RANDY S & JUANITA D H/W 50%	10	21	22	0100	0.17	1875	188.25	\$178,125	Zone 4	55%	\$97,969	0.0070%	\$0.00
A	032171016000	VAN HORN, PATSY JO	23	21	22	0100	0.17	1146	186.53	\$108,870	Zone 3	75%	\$81,653	0.0058%	\$0.00
A	032113016000	VAN VELSON, ROBIN R	23	21	22	0100	0.16	960	185.38	\$91,200	Zone 3	75%	\$68,400	0.0049%	\$0.00
A	030320007000	VAN VELSON, ROBIN R	15	21	22	0100	0.25	2081	185.87	\$197,695	Zone 3	75%	\$148,271	0.0106%	\$0.00
A	032174002000	VAN ZANDT, GARY P 50%	23	21	22	0100	0.22	1180	187.74	\$112,100	Zone 4	55%	\$61,655	0.0044%	\$0.00
A	034260015000	VAN ZANDT, RICHARD D & SHARON J H/W	23	21	22	0100	0.60	1624	184.87	\$154,280	Zone 3	75%	\$115,710	0.0082%	\$0.00
A	030013018000	VAN ZANT, CHARLES L & BETTY J H/W	15	21	22	0100	0.19	1700	185.86	\$161,500	Zone 3	75%	\$121,125	0.0086%	\$0.00
A	034051033000	VAN ZANT, RAYMOND G & JANIE H/W JT	11	21	22	0100	0.22	1520	188.91	\$144,400	Zone 4	55%	\$79,420	0.0057%	\$0.00
A	032322019000	VANZANT, RAYMOND G II	23	21	22	0100	0.14	1331	186.46	\$126,445	Zone 3	75%	\$94,834	0.0068%	\$0.00
A	032311002000	VARELA, GUADALUPE & ROSENDO W/H	23	21	22	0100	0.15	1200	186.99	\$114,000	Zone 3	75%	\$85,500	0.0061%	\$0.00
A	032260004000	VARGAS, DANIEL	23	21	22	0100	0.22	2236	184.64	\$212,420	Zone 3	75%	\$159,315	0.0113%	\$0.00
A	044050013000	VARGAS, DAVID LF EST	16	21	22	0100	0.29	1020	182.50	\$96,900	Zone 2	100%	\$96,900	0.0069%	\$0.00
A	0301620016000	VARGAS, EDGAR	14	21	22	0100	0.15	1067	190.33	\$101,365	Zone 5	10%	\$10,137	0.0007%	\$0.00
A	030400230000	VARGAS, HORTENSIA S	14	21	22	0100	0.14	1344	190.14	\$127,680	Zone 5	10%	\$12,768	0.0009%	\$0.00
A	032141002000	VARGAS, JORGE T	23	21	22	0100	0.19	1391	188.77	\$132,145	Zone 4	55%	\$72,680	0.0052%	\$0.00
A	032330008000	VARGAS, JOSE R	23	21	22	0100	0.09	1063	187.62	\$100,985	Zone 4	55%	\$55,542	0.0040%	\$0.00
A	034051058000	VARGAS, JUAN & LUPE H/W JT	11	21	22	0100	0.25	944	189.64	\$89,680	Zone 5	10%	\$8,968	0.0006%	\$0.00
A	034051066000	VARGAS, LINDA & TEOFILO L H/W	11	21	22	0100	0.24	1560	189.10	\$148,200	Zone 5	10%	\$14,820	0.0011%	\$0.00
A	034210011000	VARGAS, LUIS A SR	22	21	22	0100	0.94	1008	182.50	\$95,760	Zone 2	100%	\$95,760	0.0068%	\$0.00
A	030302002000	VARGAS, MARIA V	15	21	22	0100	0.15	1248	185.46	\$118,560	Zone 3	75%	\$88,920	0.0063%	\$0.00
A	030132006000	VARGAS, TEOFILO & LINDA H/W	15	21	22	0100	0.19	1008	185.89	\$95,760	Zone 3	75%	\$71,820	0.0051%	\$0.00
A	030091013000	VARO-REAL INVESTMENTS INC	14	21	22	0100	0.17	914	190.54	\$86,830	Zone 5	10%	\$8,683	0.0006%	\$0.00
A	032133002000	VASQUEZ, FELIX	23	21	22	0100	0.17	667	188.20	\$75,000	Zone 4	55%	\$41,250	0.0029%	\$0.00
A	032133001000	VASQUEZ, FELIX	23	21	22	0100	0.18	782	188.13	\$75,000	Zone 4	55%	\$41,250	0.0029%	\$0.00
A	032086001000	VASQUEZ, FELIX M	14	21	22	0120	0.13	608	187.95	\$75,000	Zone 4	55%	\$41,250	0.0029%	\$0.00
A	034300011000	VASQUEZ, GERARDO JR	10	21	22	0100	0.14	1694	188.15	\$160,930	Zone 4	55%	\$88,512	0.0063%	\$0.00
A	032063017000	VASQUEZ, GERARDO C & IDA H/W	14	21	22	0100	0.20	1840	189.37	\$174,800	Zone 5	10%	\$17,480	0.0012%	\$0.00
A	030281014000	VASQUEZ, JOE L & AURELIA I FAMILY TRUST	15	21	22	0100	0.27	1217	187.85	\$115,615	Zone 4	55%	\$63,588	0.0045%	\$0.00
A	034310039000	VASQUEZ, MAIRA A	22	21	22	0100	0.17	1261	184.81	\$119,795	Zone 3	75%	\$89,846	0.0064%	\$0.00
A	034112024000	VASQUEZ, MALAQUIAS G & LORENA P H/W	15	21	22	0100	0.38	2621	186.06	\$248,995	Zone 3	75%	\$186,746	0.0133%	\$0.00
A	034132019000	VASQUEZ, ROLAND & SYLVIA G H/W	15	21	22	0100	0.25	2713	184.90	\$257,735	Zone 3	75%	\$193,301	0.0138%	\$0.00
A	032093008000	VASQUEZ, ROSA E	14	21	22	0100	0.11	1490	187.73	\$141,550	Zone 4	55%	\$77,853	0.0055%	\$0.00
A	030033013000	VASQUEZ, SOLEDAD	14	21	22	0100	0.20	1024	188.43	\$97,280	Zone 4	55%	\$53,504	0.0038%	\$0.00
A	032290002000	VASQUEZ, SOLEDAD	23	21	22	0100	0.22	1107	186.30	\$105,165	Zone 3	75%	\$78,874	0.0056%	\$0.00
A	030303008000	VASQUEZ, SOLEDAD T	15	21	22	0100	0.14	1078	185.48	\$102,410	Zone 3	75%	\$76,808	0.0055%	\$0.00
A	032193006000	VASQUEZ, SOLEDAD TORRES	23	21	22	0100	0.17	835	185.33	\$79,325	Zone 3	75%	\$59,494	0.0042%	\$0.00
A	030121004000	VAZQUEZ, ADALBERTO M	15	21	22	0100	0.14	881	186.23	\$83,695	Zone 3	75%	\$62,771	0.0045%	\$0.00
A	030162014000	VEGA, EDWARD	14	21	22	0100	0.14	1192	190.41	\$113,240	Zone 5	10%	\$11,324	0.0008%	\$0.00
A	030165008000	VEGA, IGNACIO L & MARIA R H/W JT	14	21	22	0100	0.12	1200	189.16	\$114,000	Zone 5	10%	\$11,400	0.0008%	\$0.00
A	034260001000	VEGA, JORGE 50%	23	21	22	0100	2.02	2654	184.06	\$252,130	Zone 3	75%	\$189,098	0.0135%	\$0.00
A	032305005000	VEGA, JOSE C & DIANA R H/W	23	21	22	0100	0.15	1040	187.72	\$98,800	Zone 4	55%	\$54,340	0.0039%	\$0.00
A	032113011000	VEGA, LUIS O & MAGDALENA P H/W	23	21	22	0100	0.15	918	185.60	\$87,210	Zone 3	75%	\$65,408	0.0047%	\$0.00
A	032121009000	VEGA, LUIS O & MAGDALENA P H/W	23	21	22	0100	0.21	1158	185.94	\$110,010	Zone 3	75%	\$82,508	0.0059%	\$0.00
A	034300018000	VEGA, MARTIN R	10	21	22	0100	0.16	1875	188.07	\$178,125	Zone 4	55%	\$97,969	0.0070%	\$0.00
A	032281020000	VEGA, NORA G	23	21	22	0100	0.16	1512	185.46	\$143,640	Zone 3	75%	\$107,730	0.0077%	\$0.00
A	030134008000	VEJAR, JOSE J & RACHEL B H/W	15	21	22	0100	0.29	848	185.54	\$80,560	Zone 3	75%	\$60,420	0.0043%	\$0.00
A	030261020000	VELA, DANIEL & MARIA F DE H/W	14	21	22	0100	0.14	1270	187.73	\$120,650	Zone 4	55%	\$66,358	0.0047%	\$0.00
A	030261006000	VELA, JOSE R	14	21	22	0100	0.14	1040	187.91	\$98,800	Zone 4	55%	\$54,340	0.0039%	\$0.00
A	030261007000	VELA, JOSE R	14	21	22	0100	0.14	1040	187.87	\$98,800	Zone 4	55%	\$54,340	0.0039%	\$0.00
A	034110025000	VELA, PETRA	15	21	22	0100	1.00	988	185.99	\$93,860	Zone 3	75%	\$70,395	0.0050%	\$0.00
A	030232010000	VELASCO-ALVAREZ, JUAN M & MARICELA C H/W	14	21	22	0100	0.18	1599	186.21	\$151,905	Zone 3	75%	\$113,929	0.0081%	\$0.00
A	034131011000	VELASQUEZ, JAMES V & PATRICIA PASTOR H/W	15	21	22	0100	0.07	1125	184.37	\$106,875	Zone 3	75%	\$80,156	0.0057%	\$0.00
A	032230072000	VELASQUEZ, JOE III & YOLANDA G L H/W	23	21	22	0100	0.15	1233	187.19	\$117,135	Zone 4	55%	\$64,424	0.0046%	\$0.00
A	030156001000	VELASQUEZ, MARIA G	14	21	22	0120	0.29	1152	187.45	\$109,440	Zone 4	55%	\$60,192	0.0043%	\$0.00
A	030011004000	VELASQUEZ, ROBERT F	15	21	22	0100	0.20	1464	185.68	\$139,080	Zone 3	75%	\$104,310	0.0074%	\$0.00
A	030151004000	VELAZQUEZ, DAVID A	14	21	22	0100	0.12	1076	187.87	\$102,220	Zone 4	55%	\$56,221	0.0040%	\$0.00
A	032134015000	VELAZQUEZ, MARIA G	23	21	22	0100	0.19	1248	188.43	\$118,560	Zone 4	55%	\$65,208	0.0046%	\$0.00
A	032122017000	VELAZQUEZ, PEDRO A	23	21	22	0100	0.17	1300	186.23	\$123,500	Zone 3	75%	\$92,625	0.0066%	\$0.00
A	030234010000	VENEGAS, JESSE M & JOYCE A H/W	14	21	22	0100	0.29	2211	186.82	\$210,045	Zone 3	75%	\$157,534	0.0112%	\$0.00
A	030093017000	VENEGAS, JOSE R PARRA	14	21	22	0100	0.18	1090	189.81	\$103,550	Zone 5	10%	\$10,355	0.0007%	\$0.00
A	032280027000	VENEGAS, MARISELA S	23	21	22	0100	0.09	1222	184.98	\$116,090	Zone 3	75%	\$87,068	0.0062%	\$0.00
A	044050019000	VENEGAS, NANCY G	16	21	22	0100	0.15	960	182.77	\$91,200	Zone 2	100%	\$91,200	0.0065%	\$0.00
A	032290023000	VENEGAS, RICHARD S & GENEVIEVE H/W	23	21	22	0100	0.17	1334	186.65	\$126,730	Zone 3	75%	\$95,048	0.0068%	\$0.00
A	034130064000	VENEGAS, RUDY S & NORMA L H/W	15	21	22	0100	0.24	2542	185.03	\$241,490	Zone 3	75%	\$181,118	0.0129%	\$0.00
A	032072016000	VENTURA, JOEL & GLAFIRA H/W JT	14	21	22	0100	0.17	1076	189.37	\$102,220	Zone 5	10%	\$10,222	0.0007%	\$0.00
A	030042016000	VENTURA, JOSE J JR	14	21	22	0100	0.14	1521	191.06	\$144,495	Zone 5	10%	\$14,450	0.0010%	\$0.00
A	032340024000	VENTURA, JUAN	23	21	22	0100	0.14	1290	188.99	\$122,550	Zone 4	55%	\$67,403	0.0048%	\$0.00
A	034136031000	VENTURA, RAMON L & MARIA T H/W	15	21	22	0100	0.23	1450	184.57	\$137,750	Zone 3	75%	\$103,313	0.0074%	\$0.00
A	032112015000	VENTURINI, TERRY W	23	21	22	0100	0.16	1086	185.07	\$103,170	Zone 3	75%	\$77,378	0.0055%	\$0.00
A	032301004000	VENTURINI, TERRY W	23	21	22	0100	0.18	1192	187.52	\$113,240	Zone 4	55%	\$62,282	0.0044%	\$0.00
A	032240019000	VERISSIMO, JOHN L & CATHERINE M H/W	23	21	22	0100	0.18	1148	186.44	\$109,060	Zone 3	75%	\$81,795	0.0058%	\$0.00
A	030292013000	VERNON, SUE D	15	21	22	0100	0.24	1665	186.99	\$158,175	Zone 3	75%	\$118,631	0.0084%	\$0.00
A	030303033000	VERVER, FRANCISCO	15	21	22	0100	0.13	1268	185.25	\$120,460	Zone 3	75%	\$90,345	0.0064%	\$0.00
A	030021029000	VICTORINO, MARIA 50%	15	21	22	0100	0.20	1032	186.18	\$98,400	Zone 3	75%	\$73,530	0.0052%	\$0.00
A	032192017000	VIDALES, ALBERT & JACKY H/W	23	21	22	0100	0.24	1534	184.85	\$145,730	Zone 3	75%	\$109,298	0.0078%	\$0.00
A	032321001000	VIDALES, GUSTAVO & MARIA H/W	23	21	22	0100	0.18</								

LAND USE GROUP	APN	OWNER	S	T	R	LAND USE CODE	ACRES	Total Living Space	AVERAGE ELEVATION	PROPERTY VALUE	BENEFIT ZONE	BENEFIT ZONE %	WEIGHTED BENEFIT VALUE OF PROPERTY	PROPERTY ASSESSMENT BENEFIT %	ASSESSMENT AMOUNT
A	030113004000	VILLEGAS, ELEAZAR R	14	21	22	0100	0.20	1168	187.69	\$110,960	Zone 4	55%	\$61,028	0.0043%	\$0.00
A	034310076000	VILLEGAS, JESUS A & MANUELA ZAMORA H/W	22	21	22	0100	0.19	1881	184.55	\$178,695	Zone 3	75%	\$134,021	0.0095%	\$0.00
A	032210010000	VILLEGAS, TEOFILO	23	21	22	0100	0.17	1140	184.76	\$108,300	Zone 3	75%	\$81,225	0.0058%	\$0.00
A	034300012000	VILLEGAS, TEOFILO & CYNTHIA G H/W	10	21	22	0100	0.14	1694	188.14	\$160,930	Zone 4	55%	\$88,512	0.0063%	\$0.00
A	032171011000	VIZCARRA, SANDRA	23	21	22	0100	0.17	1326	186.35	\$125,970	Zone 3	75%	\$94,478	0.0067%	\$0.00
A	030320013000	WADSWORTH, JAMES G & MARY M H/W	15	21	22	0100	1.21	3313	185.97	\$314,735	Zone 3	75%	\$236,051	0.0168%	\$0.00
A	032272014000	WAHLSTROM, DONALD & DORA C H/W	23	21	22	0190	0.46	1620	183.15	\$153,900	Zone 3	75%	\$115,425	0.0082%	\$0.00
A	034310069000	WALKER, AUBREANA	22	21	22	0100	0.16	1655	184.80	\$157,225	Zone 3	75%	\$117,919	0.0084%	\$0.00
A	034051029000	WALKER, BILLY W & SUSAN K H/W JT	11	21	22	0100	0.23	1510	188.39	\$143,450	Zone 4	55%	\$78,898	0.0056%	\$0.00
A	032094008000	WALKER, DEBRA LIFE ESTATE	14	21	22	0100	0.13	896	187.89	\$85,120	Zone 4	55%	\$46,816	0.0033%	\$0.00
A	032086008000	WALKER, VICTORIA R 50%	14	21	22	0100	0.13	1104	188.04	\$104,880	Zone 4	55%	\$57,684	0.0041%	\$0.00
A	034143061000	WALLE, ALBERTO	15	21	22	0100	0.47	1073	184.86	\$101,935	Zone 3	75%	\$76,451	0.0054%	\$0.00
A	034101006000	WALLE, ALBERTO	10	21	22	0100	0.46	1423	188.91	\$135,185	Zone 4	55%	\$74,352	0.0053%	\$0.00
A	030132012000	WALLE, ALBERTO A	15	21	22	0100	0.19	948	185.79	\$90,060	Zone 3	75%	\$67,545	0.0048%	\$0.00
A	044120008000	WALLE, ALBERTO A	26	21	22	1910	0.16	1028	181.54	\$97,660	Zone 2	100%	\$97,660	0.0070%	\$0.00
A	032192014000	WALLE, ARNULFO I & ROSA A H/W	23	21	22	0100	0.16	1274	184.95	\$121,030	Zone 3	75%	\$90,773	0.0065%	\$0.00
A	032312004000	WALLE, BALTAZAR 50%	23	21	22	0100	0.15	988	187.67	\$93,860	Zone 4	55%	\$51,623	0.0037%	\$0.00
A	034143056000	WALLE, BALTAZAR A & MARIA G H/W	15	21	22	0100	0.48	982	184.30	\$93,290	Zone 3	75%	\$69,968	0.0050%	\$0.00
A	032192013000	WALLE, BALTAZAR & GUADALUPE M H/W	23	21	22	0100	0.16	963	184.91	\$91,485	Zone 3	75%	\$68,614	0.0049%	\$0.00
A	030023004000	WALLE, NANCY O	15	21	22	0100	0.19	1416	186.26	\$134,520	Zone 3	75%	\$100,890	0.0072%	\$0.00
A	032111009000	WALLEN, GEORGE E	23	21	22	0100	0.18	1242	184.95	\$117,990	Zone 3	75%	\$88,493	0.0063%	\$0.00
A	032091006000	WALLS, MICHAEL & DEANNA H/W	14	21	22	0100	0.29	2304	186.99	\$218,880	Zone 3	75%	\$164,160	0.0117%	\$0.00
A	030320014000	WALLS, MICHAEL J	15	21	22	0100	0.68	2499	186.11	\$237,405	Zone 3	75%	\$178,054	0.0127%	\$0.00
A	034051032000	WALLS, TIFFANY R	11	21	22	0100	0.23	768	188.80	\$75,000	Zone 4	55%	\$41,250	0.0029%	\$0.00
A	032280008000	WATERS, JANET K	23	21	22	0100	0.09	1223	185.15	\$116,185	Zone 3	75%	\$87,139	0.0062%	\$0.00
A	032171003000	WATKINS, CHRISTOPHER J	23	21	22	0100	0.17	2036	186.63	\$193,420	Zone 3	75%	\$145,065	0.0103%	\$0.00
A	034131032000	WATTS, ROBBIE & LYNN H/W	15	21	22	0100	0.77	1600	184.14	\$152,000	Zone 3	75%	\$114,000	0.0081%	\$0.00
A	032172010000	WEATHERFORD, WAYNE & GERRIE H/W	23	21	22	0100	0.21	1918	186.85	\$182,210	Zone 3	75%	\$136,658	0.0097%	\$0.00
A	030111013000	WEAVER, JAMES A & DEBORAH L H/W	14	21	22	0100	0.20	1096	186.93	\$104,120	Zone 3	75%	\$78,090	0.0056%	\$0.00
A	030262036000	WELCH, KENDALL	14	21	22	0100	0.14	1116	188.19	\$106,020	Zone 4	55%	\$58,311	0.0042%	\$0.00
A	034143052000	WELCH, KENDALL	15	21	22	0100	0.21	1682	184.95	\$159,790	Zone 3	75%	\$119,843	0.0085%	\$0.00
A	032094001000	WENCES, ANTIOCO & SILVIA H/W	14	21	22	0100	0.13	1104	187.55	\$104,880	Zone 4	55%	\$57,684	0.0041%	\$0.00
A	032230062000	WENCES, ANTIOCO & SILVIA H/W	23	21	22	0100	0.12	1338	188.03	\$127,110	Zone 4	55%	\$69,911	0.0050%	\$0.00
A	032340019000	WENCES, TELESFORO & ALMA D H/W	23	21	22	0100	0.13	1292	188.90	\$122,740	Zone 4	55%	\$67,507	0.0048%	\$0.00
A	032321003000	WENSES, MARIA G	23	21	22	0100	0.18	1331	186.01	\$126,445	Zone 3	75%	\$94,834	0.0068%	\$0.00
A	032192001000	WEST, ROY & CAROLYN H/W JT	23	21	22	0100	0.25	2089	185.01	\$198,455	Zone 3	75%	\$148,841	0.0106%	\$0.00
A	032271022000	WESTBAY, NORMAN R LIVING TRUST 50%	23	21	22	0100	0.17	888	183.92	\$84,360	Zone 3	75%	\$63,270	0.0045%	\$0.00
A	032260050000	WHITE, BILL	23	21	22	0100	0.21	872	184.71	\$82,840	Zone 3	75%	\$62,130	0.0045%	\$0.00
A	030231006000	WHITE, BILL & NORMA J H/W JT	14	21	22	0100	0.17	1478	185.88	\$140,410	Zone 3	75%	\$105,308	0.0075%	\$0.00
A	030114016000	WHITE, DOUGLAS	14	21	22	0100	0.18	1694	188.03	\$160,930	Zone 4	55%	\$88,512	0.0063%	\$0.00
A	032081004000	WHITE, GREGORY W & ZORAIDA V NORATTO H/W	14	21	22	0100	0.23	1180	187.93	\$112,100	Zone 4	55%	\$61,655	0.0044%	\$0.00
A	034102023000	WHITFIELD, GLADYS ESTATE 50%	10	21	22	0100	0.96	2164	188.27	\$110,580	Zone 4	55%	\$60,819	0.0043%	\$0.00
A	034300032000	WHITING, CECIL C & PRISCILLA D H/W	10	21	22	0100	0.14	1694	187.69	\$160,930	Zone 4	55%	\$88,512	0.0063%	\$0.00
A	030113002000	WHITING, SHARON & CECIL C III WH	14	21	22	0100	0.21	1738	187.82	\$165,110	Zone 4	55%	\$90,811	0.0065%	\$0.00
A	032091005000	WHITWORTH, JAMES L & MARTHA L FAMILY TR	14	21	22	0100	0.23	1296	186.99	\$123,120	Zone 3	75%	\$92,340	0.0075%	\$0.00
A	030114008000	WILCOX, CARLO J & JANIS L H/W	14	21	22	0100	0.20	1936	187.75	\$183,920	Zone 4	55%	\$101,156	0.0072%	\$0.00
A	034260005000	WILCOX, CARLO J & JANIS L H/W	23	21	22	0100	1.96	3318	184.48	\$315,210	Zone 3	75%	\$236,408	0.0168%	\$0.00
A	034110006000	WILLET, LARRY & IRMA Y H/W	15	21	22	0100	0.94	1635	186.07	\$155,325	Zone 3	75%	\$116,494	0.0083%	\$0.00
A	030023010000	WILLIAMS, ARTHUR L & CALLIE L H/W	15	21	22	0100	0.31	640	186.51	\$75,000	Zone 3	75%	\$56,250	0.0040%	\$0.00
A	030042034000	WILLIAMS, DANNY K & KAREN A H/W	14	21	22	0100	0.15	1348	190.77	\$128,060	Zone 5	10%	\$12,806	0.0009%	\$0.00
A	034135031000	WILLIAMS, FRED A	15	21	22	0100	0.47	2450	184.82	\$232,750	Zone 3	75%	\$174,563	0.0124%	\$0.00
A	030281030000	WILLIAMS, LOYD R	15	21	22	0100	0.24	1920	186.68	\$182,400	Zone 3	75%	\$136,800	0.0097%	\$0.00
A	032142005000	WILLIAMS, LOYD R & GLENDA R H/W	23	21	22	0100	0.21	904	189.36	\$85,880	Zone 5	10%	\$8,588	0.0006%	\$0.00
A	032071005000	WILLIAMS, LOYD R & GLENDA R H/W	14	21	22	0100	0.16	1080	189.11	\$102,600	Zone 5	10%	\$10,260	0.0007%	\$0.00
A	032171005000	WILLIAMS, LOYD R & GLENDA R H/W	23	21	22	0100	0.18	1092	186.61	\$103,740	Zone 3	75%	\$77,805	0.0055%	\$0.00
A	030111011000	WILLIAMS, LOYD R & GLENDA R H/W	14	21	22	0100	0.20	1096	186.83	\$104,120	Zone 3	75%	\$78,090	0.0056%	\$0.00
A	030281005000	WILLIAMS, LOYD R & GLENDA R H/W	15	21	22	0100	0.23	1152	186.99	\$109,440	Zone 3	75%	\$82,080	0.0058%	\$0.00
A	030142003000	WILLIAMS, LOYD R & GLENDA R H/W	14	21	22	0100	0.29	1602	186.81	\$152,190	Zone 3	75%	\$114,143	0.0081%	\$0.00
A	034120029000	WILLIAMS, MINNIE L. EST	15	21	22	0100	1.83	640	185.54	\$75,000	Zone 3	75%	\$56,250	0.0040%	\$0.00
A	032192009000	WILLIAMS, SUSAN W TRUST	23	21	22	0100	0.25	940	184.94	\$89,300	Zone 3	75%	\$66,975	0.0048%	\$0.00
A	034112008000	WILLS, JOHN E SR & EMMA H/W 50%	15	21	22	0100	2.29	756	185.83	\$75,000	Zone 3	75%	\$56,250	0.0040%	\$0.00
A	030156008000	WILSON, JANET L	14	21	22	0100	0.18	1244	187.52	\$118,180	Zone 4	55%	\$64,999	0.0046%	\$0.00
A	034051044000	WRIGHT, CLAUDE B & SHARON L H/W JT	11	21	22	0100	0.22	1390	188.71	\$132,050	Zone 4	55%	\$72,628	0.0052%	\$0.00
A	032183011000	WRIGHT, KATHLEEN	23	21	22	0100	0.35	1972	186.23	\$187,340	Zone 3	75%	\$140,505	0.0100%	\$0.00
A	030121024000	WRIGHT, KATHLEEN L	15	21	22	0100	0.16	1112	186.04	\$105,640	Zone 3	75%	\$79,230	0.0056%	\$0.00
A	034112038000	WRIGHT, KATHLEEN LEE	15	21	22	0100	0.19	610	185.41	\$75,000	Zone 3	75%	\$56,250	0.0040%	\$0.00
A	030051009000	WRIGHT, KATHLEEN LEE	14	21	22	0120	0.25	768	190.98	\$75,000	Zone 5	10%	\$7,500	0.0005%	\$0.00
A	034051048000	WRIGHT, KATHLEEN LEE	11	21	22	0100	0.16	864	188.99	\$82,080	Zone 4	55%	\$45,144	0.0032%	\$0.00
A	030091014000	WRIGHT, KATHLEEN LEE	14	21	22	0100	0.11	880	190.54	\$83,600	Zone 5	10%	\$8,360	0.0006%	\$0.00
A	032111014000	WRIGHT, KATHLEEN LEE	23	21	22	0100	0.18	912	184.94	\$86,640	Zone 3	75%	\$64,980	0.0046%	\$0.00
A	030165007000	WRIGHT, KATHLEEN LEE	14	21	22	0100	0.23	980	189.34	\$93,100	Zone 5	10%	\$9,310	0.0007%	\$0.00
A	032260038000	WRIGHT, KATHLEEN LEE	23	21	22	0100	0.18	1077	184.36	\$102,315	Zone 3	75%	\$76,736	0.0055%	\$0.00
A	034112039000	WRIGHT, KATHLEEN LEE	15	21	22	0100	0.20	1224	185.34	\$116,280	Zone 3	75%	\$87,210	0.0062%	\$0.00
A	032031011000	WRIGHT, MICHAEL	14	21	22	0100	0.23	1144	188.00	\$108,680	Zone 4	55%	\$59,774	0.0043%	\$0.00
A	032254014000	YAKOBI, DAVID	23	21	22	0100	0.14	675	184.38	\$75,000	Zone 3	75%	\$56,250	0.0040%	\$0.00
A	032072012000	YANTIS, WAYNE S & LINDA K H/W JT	14	21	22	0100	0.17	1080	189.22	\$102,600	Zone 5	10%	\$10,260	0.0007	

LAND USE GROUP	APN	OWNER	S	T	R	LAND USE CODE	ACRES	Total Living Space	AVERAGE ELEVATION	PROPERTY VALUE	BENEFIT ZONE	BENEFIT ZONE %	WEIGHTED BENEFIT VALUE OF PROPERTY	PROPERTY ASSESSMENT BENEFIT %	ASSESSMENT AMOUNT
A	034300060000	ZEPEDA, VAL	10	21	22	0100	0.16	1875	188.25	\$178,125	Zone 4	55%	\$97,969	0.0070%	\$0.00
A	032210070000	ZEPEDA, VALENTIN & PATRICIA D H/W	23	21	22	0100	0.19	1236	184.81	\$117,420	Zone 3	75%	\$88,065	0.0063%	\$0.00
A	032330052000	ZEPEDA, VALENTIN A	23	21	22	0100	0.09	1190	188.02	\$113,050	Zone 4	55%	\$62,178	0.0044%	\$0.00
A	030024006000	ZUCCOLILLO, MICHAEL	15	21	22	0100	0.19	1222	186.99	\$116,090	Zone 3	75%	\$87,068	0.0062%	\$0.00
A	032174003000	ZUNIGA, ANTHONY J & JO ANN H/W	23	21	22	0100	0.21	1440	187.63	\$136,800	Zone 4	55%	\$75,240	0.0054%	\$0.00
A	034111026000	ZUNIGA, DON H	15	21	22	0100	0.26	1050	184.93	\$99,750	Zone 3	75%	\$74,813	0.0053%	\$0.00
A	030301009000	ZUNIGA, JEANETTE	15	21	22	0100	0.13	1008	185.49	\$95,760	Zone 3	75%	\$71,820	0.0051%	\$0.00
A	032210046000	ZUNIGA, VALENTA	23	21	22	0100	0.23	1348	185.08	\$128,060	Zone 3	75%	\$96,045	0.0068%	\$0.00
A-1	030051002000	LOWERY INVESTMENTS LLC	14	21	22	3800	2.03	0	191.81	\$525,555	Zone 5	10%	\$52,556	0.0037%	\$0.00
A-1	030051014000	LOWERY INVESTMENTS LLC	14	21	22	3800	0.04	0	191.86	\$35,000	Zone 5	10%	\$3,500	0.0002%	\$0.00
A-1	032210047000	CAPITAL MOBILE COMMUNITY CORCORAN LLC	23	21	22	3800	1.56	2262	184.43	\$689,457	Zone 3	75%	\$517,093	0.0368%	\$0.00
A-1	032210069000	DE OCHOA, ANTONIO & JUANA H/W	23	21	22	0500	0.24	0	184.69	\$35,000	Zone 3	75%	\$26,250	0.0019%	\$0.00
A-1	032252002000	CASTILLO, GABRIEL & ANGELITA H/W	23	21	22	0500	0.85	684	184.96	\$77,381	Zone 3	75%	\$58,036	0.0041%	\$0.00
A-1	032252004000	PELAYO, DANIEL	23	21	22	0170	0.43	1265	185.08	\$62,791	Zone 3	75%	\$47,093	0.0034%	\$0.00
A-1	032271027000	SILVA, RODOLFO & ERICA AGUIRRE H/W	23	21	22	0590	0.12	0	183.89	\$75,000	Zone 3	75%	\$56,250	0.0040%	\$0.00
A-1	032271032000	CARRASCO, JOSE & ROSA M H/W	23	21	22	0170	0.23	1050	183.77	\$148,348	Zone 3	75%	\$111,261	0.0079%	\$0.00
A-1	032271033000	CASTRO, CAROLINA	23	21	22	0500	0.20	0	183.74	\$35,000	Zone 3	75%	\$26,250	0.0019%	\$0.00
A-1	032330006000	RIOS, JESUS SR	23	21	22	0170	0.09	1	187.45	\$51,777	Zone 4	55%	\$28,477	0.0020%	\$0.00
A-1	032330013000	CASTORENA, JESUS T	23	21	22	0170	0.09	1040	188.23	\$71,486	Zone 4	55%	\$39,317	0.0028%	\$0.00
A-1	032330049000	JIMENEZ, ERMILA L	23	21	22	0170	0.09	1536	188.11	\$35,000	Zone 4	55%	\$19,250	0.0014%	\$0.00
A-1	032330056000	SALAZAR, RENE 25%	23	21	22	0170	0.09	1344	188.05	\$106,387	Zone 4	55%	\$58,513	0.0042%	\$0.00
A-1	032330057000	PEREZ, ELIVAR D	23	21	22	0170	0.09	1040	188.05	\$58,357	Zone 4	55%	\$32,096	0.0023%	\$0.00
A-1	032330062000	DE ANDA, ERIC	23	21	22	0170	0.09	1574	187.29	\$53,370	Zone 4	55%	\$29,354	0.0021%	\$0.00
A-1	034051019000	PEMBERTON, CLYDE C 50%	11	21	22	0500	0.23	0	189.14	\$35,000	Zone 5	10%	\$3,500	0.0002%	\$0.00
A-1	034051031000	MOLINA, SPENCER E 50%	11	21	22	0170	0.22	1440	188.67	\$63,525	Zone 4	55%	\$34,939	0.0025%	\$0.00
A-1	034110021000	ABILA, CRESPIAN & HELEN H/W 50%	15	21	22	0170	0.50	972	186.03	\$75,908	Zone 3	75%	\$56,931	0.0041%	\$0.00
A-1	034110035000	CARDENA, RAMON L	15	21	22	0590	0.18	0	186.02	\$35,000	Zone 3	75%	\$26,250	0.0019%	\$0.00
A-1	034111016000	DAVILA, ARMANDO & MARIA E P DE H/W	15	21	22	0170	0.57	1344	185.17	\$55,000	Zone 3	75%	\$41,250	0.0029%	\$0.00
A-1	034111017000	SOLORIO, JOSE & ERIKA F H/W	15	21	22	0170	0.59	1056	185.19	\$101,525	Zone 3	75%	\$76,144	0.0054%	\$0.00
A-1	034135005000	ROJAS, EDUARDO S & BLANCA M H/W 50%	15	21	22	0500	0.24	0	184.72	\$35,000	Zone 3	75%	\$26,250	0.0019%	\$0.00
A-1	034135028000	ABILA, CRESPIAN & HELEN H/W JT	15	21	22	0500	0.45	0	184.94	\$35,000	Zone 3	75%	\$26,250	0.0019%	\$0.00
A-1	034141004000	MORALES, JOE A & EDNA M	15	21	22	0500	0.88	0	184.42	\$35,000	Zone 3	75%	\$26,250	0.0019%	\$0.00
A-1	034141034000	FELIX, GUADALUPE Q & ESMERALDA Q H/W	15	21	22	0170	0.11	1056	182.53	\$92,925	Zone 2	100%	\$92,925	0.0069%	\$0.00
A-1	034150032000	SANTOS, JO ANNE DISCLAIMER TRUST	15	21	22	3800	8.99	0	185.10	\$1,284,207	Zone 3	75%	\$963,155	0.0686%	\$0.00
A-1	044050025000	WALLS, GORDON	16	21	22	0170	0.69	1493	183.77	\$35,000	Zone 3	75%	\$26,250	0.0019%	\$0.00
A-1	044110033000	RAMIREZ, BONIFASIO R & RITA H/W	26	21	22	1950	2.17	0	182.49	\$53,381	Zone 2	100%	\$53,381	0.0038%	\$0.00
A-1	044120004000	REED, JAMES S	26	21	22	1970	5.00	1560	181.97	\$78,829	Zone 2	100%	\$78,829	0.0056%	\$0.00
A-2	032280030000	JIMENEZ, CANDELARIO H & ANTONIA L D H/W	23	21	22	0160	0.09	986	185.10	\$134,302	Zone 3	75%	\$100,727	0.0072%	\$0.00
A-2	032330007000	RODRIGUEZ, VIOLETA	23	21	22	0160	0.09	1200	187.45	\$76,144	Zone 4	55%	\$41,879	0.0030%	\$0.00
A-2	032330016000	BESSINGER, DANNY & TERRY H/W	23	21	22	0160	0.09	1040	188.45	\$99,185	Zone 4	55%	\$54,552	0.0039%	\$0.00
A-2	032330017000	GOMES, ALEXANDER 50%	23	21	22	0160	0.09	960	188.66	\$50,000	Zone 4	55%	\$27,500	0.0020%	\$0.00
A-2	032330026000	PIMENTEL, JOSEPH V JR	23	21	22	0160	0.09	1040	188.99	\$50,000	Zone 4	55%	\$27,500	0.0020%	\$0.00
A-2	032330027000	OCHOA, EDUARDO	23	21	22	0160	0.09	1037	188.99	\$50,000	Zone 4	55%	\$27,500	0.0020%	\$0.00
A-2	032330028000	NEGRETTE, EFFREN & MARGARITA H/W	23	21	22	0160	0.09	1040	188.99	\$92,185	Zone 4	55%	\$50,702	0.0036%	\$0.00
A-2	032330039000	ZARAGOZA, OSCAR N & MARIA D C LOPEZ H/W	23	21	22	0160	0.09	1096	188.87	\$82,844	Zone 4	55%	\$45,564	0.0032%	\$0.00
A-2	032330054000	CASILLAS, BENITO & LORENA H/W	23	21	22	0160	0.09	1096	188.01	\$50,000	Zone 4	55%	\$27,500	0.0020%	\$0.00
A-2	032330058000	LOPEZ, EVERARDO 50%	23	21	22	0160	0.09	1440	188.11	\$50,000	Zone 4	55%	\$27,500	0.0020%	\$0.00
A-2	032330059000	SANCHEZ, LUZ E	23	21	22	0160	0.09	1217	187.62	\$77,160	Zone 4	55%	\$42,438	0.0030%	\$0.00
A-2	032330060000	ESCAMILLA, RUBEN & IRMA H/W	23	21	22	0160	0.09	1175	187.62	\$86,331	Zone 4	55%	\$47,482	0.0034%	\$0.00
A-2	032330061000	ROJAS, LUIS H	23	21	22	0160	0.09	1321	187.45	\$87,663	Zone 4	55%	\$48,215	0.0034%	\$0.00
A-2	032330069000	OREGEL, ERNESTO V	23	21	22	0160	0.09	1037	187.16	\$79,877	Zone 4	55%	\$43,932	0.0031%	\$0.00
A-2	030022028000	MANA, MUTAHAR	15	21	22	0200	0.22	2292	186.99	\$100,000	Zone 3	75%	\$75,000	0.0053%	\$0.00
A-2	030030060000	MAGANA, PAUL A LIVING TRUST	14	21	22	0200	0.30	0	188.24	\$100,000	Zone 4	55%	\$55,000	0.0039%	\$0.00
A-2	030030120000	HOVANNSIAN, KASPER 50%	14	21	22	0200	0.20	1140	188.43	\$100,000	Zone 4	55%	\$55,000	0.0039%	\$0.00
A-2	030030315000	GOMEZ, ORFELINDA B	14	21	22	0200	0.15	1581	188.09	\$105,584	Zone 4	55%	\$58,071	0.0041%	\$0.00
A-2	030102008000	MARTINEZ, JESSIKA	14	21	22	0200	0.25	0	189.38	\$100,000	Zone 5	10%	\$10,000	0.0007%	\$0.00
A-2	030112006000	ABILA, CRESPIAN & HELEN H/W 50%	14	21	22	0200	0.20	1426	187.10	\$100,000	Zone 4	55%	\$55,000	0.0039%	\$0.00
A-2	030156002000	FARZAN, K IRREVOC TRUST	14	21	22	0200	0.19	1200	187.54	\$100,000	Zone 4	55%	\$55,000	0.0039%	\$0.00
A-2	030156003000	PUGA, JOSEFINA P	14	21	22	0200	0.18	1200	187.67	\$100,000	Zone 4	55%	\$55,000	0.0039%	\$0.00
A-2	030161013000	GARCIA, LOUIS F	14	21	22	0200	0.11	1440	189.65	\$198,061	Zone 5	10%	\$19,806	0.0014%	\$0.00
A-2	030162001000	GUPTAPAL, SUSMITA & NIRUPAM PAL H/W	14	21	22	0200	0.18	1008	190.22	\$127,325	Zone 5	10%	\$12,733	0.0009%	\$0.00
A-2	030165012000	HOOK, RICHARD J & CHARLENE M H/W JT	14	21	22	0200	0.20	1960	188.83	\$114,353	Zone 4	55%	\$62,894	0.0045%	\$0.00
A-2	030211003000	BELL, STANLEY & PEGGY H/W	14	21	22	0200	0.16	1375	188.72	\$100,000	Zone 4	55%	\$55,000	0.0039%	\$0.00
A-2	030211004000	VALOV, TERRY & SHERRI H/W	14	21	22	0200	0.16	1564	188.61	\$100,000	Zone 4	55%	\$55,000	0.0039%	\$0.00
A-2	030211006000	DEUTSCHE ALT-S SECURITIES MORTGAGE TRUST	14	21	22	0200	0.19	1564	188.50	\$100,000	Zone 4	55%	\$55,000	0.0039%	\$0.00
A-2	030231009000	AGUIRRE, ERICA	14	21	22	0200	0.18	1360	185.93	\$100,000	Zone 3	75%	\$75,000	0.0053%	\$0.00
A-2	030292021000	JUAREZ, SAUL & MARIA D L A DUENAS H/W	15	21	22	0200	0.23	2112	187.32	\$108,186	Zone 4	55%	\$59,502	0.0042%	\$0.00
A-2	030292031000	REYNOLDS, G ANTHONY & LAURIE A H/W	15	21	22	0200	0.23	2108	186.64	\$186,000	Zone 3	75%	\$139,500	0.0099%	\$0.00
A-2	030350010000	MELLENDEZ, RAYMOND C													

LAND USE GROUP	APN	OWNER	S	T	R	LAND USE CODE	ACRES	Total Living Space	AVERAGE ELEVATION	PROPERTY VALUE	BENEFIT ZONE	BENEFIT ZONE %	WEIGHTED BENEFIT VALUE OF PROPERTY	PROPERTY ASSESSMENT %	ASSESSMENT AMOUNT
A-2	030212014000	FARZAN, K IRREVOC TRUST	14	21	22	0210	0.17	1766	189.28	\$106,104	Zone 5	10%	\$10,610	0.0008%	\$0.00
A-2	032023017000	ZAVALA, JUAN A	14	21	22	0210	0.46	844	187.71	\$144,072	Zone 4	55%	\$79,240	0.0056%	\$0.00
A-2	032093011000	FARZAN, K IRREVOC TRUST	14	21	22	0210	0.23	1156	187.67	\$100,799	Zone 4	55%	\$55,439	0.0039%	\$0.00
A-2	034130050000	WALLACE-SPALETTA, MARCIA	15	21	22	0210	0.18	1228	185.25	\$173,092	Zone 3	75%	\$129,819	0.0029%	\$0.00
A-2	032092013000	WRIGHT, JACKIE D & JANE L H/W	14	21	22	0220	0.23	1536	187.20	\$100,000	Zone 4	55%	\$55,000	0.0039%	\$0.00
A-2	032200012000	BRATTRUD, ROBERT L REV TRUST 96.15%	23	21	22	0220	0.96	1400	186.31	\$181,820	Zone 3	75%	\$136,365	0.0097%	\$0.00
A-2	034050018000	VIDALES, MANUEL & M GUADALUPE H/W	11	21	22	0220	1.39	5630	190.56	\$346,323	Zone 5	10%	\$34,632	0.0025%	\$0.00
A-2	030123017000	STEINER, LINDA S	15	21	22	0300	0.36	3920	186.67	\$369,411	Zone 3	75%	\$277,058	0.0197%	\$0.00
A-2	030165011000	RIVARA, LOUIS J & VERONICA M F H/W	14	21	22	0300	0.19	2212	188.77	\$150,000	Zone 4	55%	\$82,500	0.0059%	\$0.00
A-2	032023002000	LEE, ANY YAO C	14	21	22	0300	0.23	3876	187.68	\$150,000	Zone 4	55%	\$82,500	0.0059%	\$0.00
A-2	032082014000	LOPEZ, JULIO & MARIA H/W 50%	14	21	22	0300	0.23	3651	188.53	\$497,981	Zone 4	55%	\$273,890	0.0195%	\$0.00
A-2	032123009000	CLAGG, DARIN & YVONNE H/W	23	21	22	0300	0.21	2230	186.48	\$150,000	Zone 3	75%	\$112,500	0.0080%	\$0.00
A-2	034120038000	SHAW, ALI M & DUNYA A NASSER H/W	15	21	22	0300	0.46	3690	185.86	\$264,523	Zone 3	75%	\$198,392	0.0141%	\$0.00
A-2	032081001000	PAL, NIRUPAM & SUMITRA GUPTAPAL H/W	14	21	22	0310	0.23	2574	187.89	\$150,000	Zone 4	55%	\$82,500	0.0059%	\$0.00
A-2	030330001000	CURTI, KENNETH J 1999 TRUST	14	21	22	0600	0.04	1384	185.83	\$50,000	Zone 3	75%	\$37,500	0.0027%	\$0.00
A-2	030330002000	CURTI, KENNETH J 1999 TRUST	14	21	22	0600	0.03	1234	185.82	\$50,000	Zone 3	75%	\$37,500	0.0027%	\$0.00
A-2	030330003000	CURTI, KENNETH J 1999 TRUST	14	21	22	0600	0.04	1384	185.82	\$50,000	Zone 3	75%	\$37,500	0.0027%	\$0.00
A-2	030330004000	CURTI, KENNETH J 1999 TRUST	14	21	22	0600	0.04	1384	185.85	\$50,000	Zone 3	75%	\$37,500	0.0027%	\$0.00
A-2	030330005000	CURTI, KENNETH J 1999 TRUST	14	21	22	0600	0.03	1234	185.85	\$50,000	Zone 3	75%	\$37,500	0.0027%	\$0.00
A-2	030330006000	ALVAREZ, RICHARD G & PATRICIA A H/W	14	21	22	0600	0.04	1384	185.85	\$88,205	Zone 3	75%	\$66,154	0.0047%	\$0.00
A-2	030330007000	LOZANO, KEITH A 2007 REVOCABLE TRUST	14	21	22	0600	0.04	1429	185.90	\$82,790	Zone 3	75%	\$62,093	0.0044%	\$0.00
A-2	030330008000	LOTT, LINDA I	14	21	22	0600	0.03	1234	185.90	\$82,739	Zone 3	75%	\$62,054	0.0044%	\$0.00
A-2	030330009000	THOMAS, JOELLEN 50%	14	21	22	0600	0.04	1429	185.95	\$75,790	Zone 3	75%	\$56,843	0.0040%	\$0.00
A-2	030330010000	CARRILLO, EDWARD J	14	21	22	0600	0.04	1429	185.99	\$99,071	Zone 3	75%	\$74,303	0.0053%	\$0.00
A-2	030330011000	DOOLEY, RYAN & AGNES KEPENYES H/W	14	21	22	0600	0.03	1234	185.99	\$75,578	Zone 3	75%	\$56,819	0.0040%	\$0.00
A-2	030330012000	BLACKMON, GARY & KERI H/W	14	21	22	0600	0.03	1234	185.99	\$90,535	Zone 3	75%	\$67,901	0.0048%	\$0.00
A-2	030330013000	MURRAY, DONNETTA M	14	21	22	0600	0.04	1429	186.05	\$87,778	Zone 3	75%	\$65,834	0.0047%	\$0.00
A-2	030330014000	DEVANEY, DOUGLAS & TERRELL H/W	14	21	22	0600	0.05	1794	186.05	\$132,118	Zone 3	75%	\$99,089	0.0071%	\$0.00
A-2	030330015000	GOMEZ FAMILY TRUST	14	21	22	0600	0.04	1794	186.00	\$135,000	Zone 3	75%	\$101,250	0.0072%	\$0.00
A-2	030330016000	GOMEZ, LUIS G TRUST	14	21	22	0600	0.04	1846	186.00	\$105,000	Zone 3	75%	\$78,750	0.0056%	\$0.00
A-2	030330017000	BLUFORD, TERENCE	14	21	22	0600	0.04	1429	185.95	\$95,000	Zone 3	75%	\$71,250	0.0051%	\$0.00
A-2	030330018000	HEAFY, LETICIA	14	21	22	0600	0.03	617	185.95	\$84,713	Zone 3	75%	\$63,535	0.0045%	\$0.00
A-2	030330019000	KREEL, JOHN	14	21	22	0600	0.04	1429	185.95	\$97,909	Zone 3	75%	\$73,432	0.0052%	\$0.00
A-2	030330020000	CURTI, KENNETH J 1999 TRUST	14	21	22	0600	0.04	1384	185.86	\$50,000	Zone 3	75%	\$37,500	0.0027%	\$0.00
A-2	030330021000	ATWOOD, DIANE E REVOC LIV TRUST	14	21	22	0600	0.03	1234	185.86	\$50,000	Zone 3	75%	\$37,500	0.0027%	\$0.00
A-2	030330022000	CURTI, KENNETH J 1999 TRUST	14	21	22	0600	0.03	1234	185.81	\$50,000	Zone 3	75%	\$37,500	0.0027%	\$0.00
A-2	030330023000	CURTI, KENNETH J 1999 TRUST	14	21	22	0600	0.04	1384	185.81	\$50,000	Zone 3	75%	\$37,500	0.0027%	\$0.00
A-2	030330024000	CURTI, KENNETH J 1999 TRUST	14	21	22	0600	0.04	1384	185.78	\$50,000	Zone 3	75%	\$37,500	0.0027%	\$0.00
A-2	030330025000	CURTI, KENNETH J 1999 TRUST	14	21	22	0600	0.03	1234	185.78	\$50,000	Zone 3	75%	\$37,500	0.0027%	\$0.00
A-2	030330026000	CURTI, KENNETH J 1999 TRUST	14	21	22	0600	0.03	1234	185.78	\$50,000	Zone 3	75%	\$37,500	0.0027%	\$0.00
A-2	030330027000	CURTI, KENNETH J 1999 TRUST	14	21	22	0600	0.04	1384	185.78	\$50,000	Zone 3	75%	\$37,500	0.0027%	\$0.00
A-2	032330020000	RODRIGUEZ, HIGINIO	23	21	22	0600	0.09	1125	188.94	\$117,102	Zone 4	55%	\$64,406	0.0046%	\$0.00
A-2	032330029000	OREGEL, JOSE R	23	21	22	0600	0.09	1040	188.99	\$92,076	Zone 4	55%	\$50,642	0.0036%	\$0.00
A-2	032330031000	CONTRERAS, JOSE A & BERTHA A H/W	23	21	22	0600	0.09	1040	188.99	\$93,365	Zone 4	55%	\$51,351	0.0037%	\$0.00
A-2	030330028000	PINE VILLAGE HOMEOWNER'S ASSOCIATION	14	21	22	0660	1.98	0	185.91	\$50,000	Zone 3	75%	\$37,500	0.0027%	\$0.00
A-2	032330082000	KINGS ESTATES HOMEOWNER'S ASSOCIATION	23	21	22	0660	3.52	0	187.62	\$50,000	Zone 4	55%	\$27,500	0.0020%	\$0.00
A-3	034136005000	1024 GOLDEN EMPIRE TRUST	15	21	22	0900	0.13	0	184.41	\$13,528	Zone 3	75%	\$10,146	0.0007%	\$0.00
A-3	032162015000	AGUIRRE, ANGELINA M 50%	23	21	22	0900	0.06	0	188.88	\$17,075	Zone 4	55%	\$9,391	0.0007%	\$0.00
A-3	034132017000	AGUIRRE, LUPE G	15	21	22	0900	0.24	0	185.12	\$10,000	Zone 3	75%	\$7,500	0.0005%	\$0.00
A-3	030292054000	AIRINGTON, BILLY B & JERI K FAM TRUST	15	21	22	0900	0.23	0	186.68	\$10,000	Zone 3	75%	\$7,500	0.0005%	\$0.00
A-3	032210036000	AIRINGTON, BILLY B & JERI K FAM TRUST	23	21	22	0900	0.40	0	184.06	\$10,000	Zone 3	75%	\$7,500	0.0005%	\$0.00
A-3	032210037000	AIRINGTON, BILLY B & JERI K FAM TRUST	23	21	22	0900	1.37	0	184.25	\$18,158	Zone 3	75%	\$13,619	0.0010%	\$0.00
A-3	044050034000	ALVIREZ, TOM & PAULETTE H/W	16	21	22	0900	0.46	0	181.85	\$14,851	Zone 2	100%	\$14,851	0.0011%	\$0.00
A-3	030260067000	AMG & ASSOC. LLC PENSION PLAN TRUST	14	21	22	0900	0.21	0	189.14	\$10,000	Zone 5	10%	\$1,000	0.0001%	\$0.00
A-3	034143082000	ANDRADE, ANTONIO C & JOSEPHINE F H/W	15	21	22	0900	0.41	0	184.14	\$10,000	Zone 3	75%	\$7,500	0.0005%	\$0.00
A-3	034110042000	ANGUANA, JOSE Z	15	21	22	0900	0.19	0	186.02	\$12,152	Zone 3	75%	\$9,114	0.0006%	\$0.00
A-3	030092007000	ARCE, CHRISTINA 50%	14	21	22	0950	0.18	0	190.58	\$10,000	Zone 5	10%	\$1,000	0.0001%	\$0.00
A-3	034141032000	AREVALOS, ESTHER 50%	15	21	22	0900	0.21	0	184.10	\$15,076	Zone 3	75%	\$11,307	0.0008%	\$0.00
A-3	032071019000	ARIAS, FRANCISCO	14	21	22	0900	0.08	0	188.99	\$22,636	Zone 4	55%	\$12,450	0.0009%	\$0.00
A-3	034210012000	ARREVALOS, ESTHER	22	21	22	0900	0.92	0	182.25	\$57,721	Zone 2	100%	\$57,721	0.0041%	\$0.00
A-3	032141001000	BADASCI, ROBERT S & ANN C H/W	23	21	22	0900	0.19	0	188.78	\$21,398	Zone 4	55%	\$11,769	0.0008%	\$0.00
A-3	032063002000	BAEZ, RAFAEL L & MARIA DE LA CRUZ M H/W	14	21	22	0900	0.13	0	189.35	\$12,323	Zone 5	10%	\$1,232	0.0001%	\$0.00
A-3	032093020000	BAJWA, BHUPINDER S & GLORIA H/W	14	21	22	0900	0.15	0	187.71	\$19,620	Zone 4	55%	\$10,791	0.0008%	\$0.00
A-3	034143008000	BALLESTEROS, JOSE M G 50%	15	21	22	0900	1.01	0	184.31	\$23,925	Zone 3	75%	\$17,944	0.0013%	\$0.00
A-3	034133012000	BALTIERA, MERCED	15	21	22	0900	0.25	0	184.97	\$10,000	Zone 3	75%	\$7,500	0.0005%	\$0.00
A-3	034133013000	BALTIERA, MERCED	15	21	22	0900	0.26	0	184.91	\$10,000	Zone 3	75%	\$7,500	0.0005%	\$0.00
A-3	032253008000	BARAJAS, ALFRED & MARIA H/W	23	21	22	0900	0.19	0	185.57	\$15,542	Zone 3	75%	\$11,657	0.0008%	\$0.00
A-3	032063020000	BARAJAS, OSCAR	14	21	22	0900	0.13	0	189.41	\$17,316	Zone 5	10%	\$1,732	0.0001%	\$0.00
A-3	032063022000	BARAJAS, OSCAR	14	21	22	0900	0.13	0	189.53	\$17,316	Zone 5	10%	\$1,732	0.0001%	\$0.00
A-3	044050026000	BARAJAS, ROBERT 50%	16	21	22	0900	2.25	0	183.17	\$41,609	Zone 3	75%	\$31,207	0.0022%	\$0.00
A-3	034102025000	BARCENA, SERGIO	10	21	22	0900	0.48	0	188.01	\$18,939	Zone 4	55%	\$10,416	0.0007%	\$0.00
A-3	044050050000	BARRAGAN, RAYMOND & ALMAROSA H/W	16	21	22	0950	0.48	0	182.39	\$22,159	Zone 2	100%	\$22,159	0.0016%	\$0.00
A-3	034134015000	BATES, CAROL 33.33%	15	21	22	0900	0.27	0	184.95	\$12,383	Zone 3	75%	\$9,287	0.0007%	\$0.00
A-3	034134016000	BATES, CAROL 33.33%	15	21	22	0900	0.27	0	184.92	\$12,383	Zone 3	75%	\$9,287	0.0007%	\$0.00
A-3	034141007000	BATREZ, SARA & TONY Y JR WH	15	21	22	0900	1.08	0	183.98	\$10,000	Zone 3	75%	\$7,500	0.0005%	\$0.00
A-3	032200043000	BECERRA, JERONIMO	23	21	22	0900	0.15	0	185.60	\$10,000	Zone 3	75%	\$7,500	0.0005%	\$0.

LAND USE GROUP	APN	OWNER	S	T	R	LAND USE CODE	ACRES	Total Living Space	AVERAGE ELEVATION	PROPERTY VALUE	BENEFIT ZONE	BENEFIT ZONE %	WEIGHTED BENEFIT VALUE OF PROPERTY	PROPERTY ASSESSMENT %	ASSESSMENT AMOUNT
A-3	034110011000	CITY OF CORCORAN	15	21	22	0900	2.48	0	186.03	\$55,055	Zone 3	75%	\$41,291	0.0029%	\$0.00
A-3	034110001000	CLARK, GEORGE W & GLORIA D SENEGAL TC	15	21	22	0900	0.93	0	186.05	\$10,000	Zone 3	75%	\$7,500	0.0005%	\$0.00
A-3	034110022000	CLARK, GEORGE W & GLORIA D SENEGAL TC	15	21	22	0900	0.50	0	186.01	\$10,000	Zone 3	75%	\$7,500	0.0005%	\$0.00
A-3	034110023000	CLARK, GEORGE W & GLORIA D SENEGAL TC	15	21	22	0900	1.54	0	186.02	\$15,376	Zone 3	75%	\$11,532	0.0008%	\$0.00
A-3	044004045000	CONTRERAS, MARISELA G	21	21	22	1990	2.40	0	181.59	\$30,000	Zone 2	100%	\$30,000	0.0021%	\$0.00
A-3	032091004000	CORCORAN COMMUNITY CHURCH OF THE NAZARENE	14	21	22	0900	0.23	0	186.99	\$10,000	Zone 3	75%	\$7,500	0.0005%	\$0.00
A-3	030240028000	CORCORAN COMMUNITY FOUNDATION	15	21	22	0900	10.17	0	185.58	\$22,721	Zone 3	75%	\$17,041	0.0012%	\$0.00
A-3	030154005000	CORCORAN DISTRICT HOSPITAL	14	21	22	0120	0.19	672	188.94	\$10,000	Zone 4	55%	\$5,500	0.0004%	\$0.00
A-3	030153004000	CORCORAN DISTRICT HOSPITAL	14	21	22	0100	0.47	720	189.28	\$10,000	Zone 5	10%	\$1,000	0.0001%	\$0.00
A-3	030153006000	CORCORAN DISTRICT HOSPITAL	14	21	22	0100	0.13	738	189.04	\$10,000	Zone 5	10%	\$1,000	0.0001%	\$0.00
A-3	030153005000	CORCORAN DISTRICT HOSPITAL	14	21	22	0100	0.12	818	189.13	\$10,000	Zone 5	10%	\$1,000	0.0001%	\$0.00
A-3	030153003000	CORCORAN DISTRICT HOSPITAL	14	21	22	0100	0.23	888	189.18	\$10,000	Zone 5	10%	\$1,000	0.0001%	\$0.00
A-3	030154003000	CORCORAN DISTRICT HOSPITAL	14	21	22	0100	0.19	1920	188.90	\$10,000	Zone 4	55%	\$5,500	0.0004%	\$0.00
A-3	030154002000	CORCORAN DISTRICT HOSPITAL	14	21	22	0100	0.20	1984	188.72	\$10,000	Zone 4	55%	\$5,500	0.0004%	\$0.00
A-3	030154004000	CORCORAN HOSPITAL DISTRICT	14	21	22	0100	0.20	624	188.83	\$10,000	Zone 4	55%	\$5,500	0.0004%	\$0.00
A-3	030262022000	CORTEZ, VALERIE 50%	14	21	22	0900	0.14	0	188.10	\$10,000	Zone 4	55%	\$5,500	0.0004%	\$0.00
A-3	032071013000	CORTEZ, VALERIE 50%	14	21	22	0900	0.17	0	188.99	\$10,000	Zone 4	55%	\$5,500	0.0004%	\$0.00
A-3	032200130000	CRIBBS, MICHAEL E & BRANDEE M H/W	23	21	22	0900	0.14	0	186.27	\$10,000	Zone 3	75%	\$7,500	0.0005%	\$0.00
A-3	034280022000	CUEVAS, MARCIAL & CINDY R H/W 50%	15	21	22	0900	0.16	0	184.76	\$10,000	Zone 3	75%	\$7,500	0.0005%	\$0.00
A-3	032191027000	CURTIS, ROBERT H & LILLIAN E H/W	23	21	22	0700	0.02	0	184.71	\$10,000	Zone 3	75%	\$7,500	0.0005%	\$0.00
A-3	030320066000	DALEY ENTERPRISES INC	15	21	22	0900	0.21	0	186.01	\$10,000	Zone 3	75%	\$7,500	0.0005%	\$0.00
A-3	030320071000	DALEY ENTERPRISES INC	15	21	22	0900	0.29	0	186.00	\$10,000	Zone 3	75%	\$7,500	0.0005%	\$0.00
A-3	030320084000	DALEY ENTERPRISES INC	15	21	22	0900	0.22	0	186.01	\$10,000	Zone 3	75%	\$7,500	0.0005%	\$0.00
A-3	030320086000	DALEY ENTERPRISES INC	15	21	22	0900	0.22	0	185.98	\$10,000	Zone 3	75%	\$7,500	0.0005%	\$0.00
A-3	032254011000	DE LA TORRE, VIVIAN M	23	21	22	0900	0.33	0	184.46	\$21,839	Zone 3	75%	\$16,379	0.0012%	\$0.00
A-3	034110029000	DIAZ, JORGE A & PATRICIA H/W	15	21	22	0900	0.90	0	186.02	\$30,026	Zone 3	75%	\$22,520	0.0016%	\$0.00
A-3	034130026000	DOMINGUEZ, ORTENSIA A	15	21	22	0900	3.81	0	185.19	\$10,000	Zone 3	75%	\$7,500	0.0005%	\$0.00
A-3	030281034000	DORAN, KEVIN 33.33%	15	21	22	0900	0.73	0	187.91	\$39,162	Zone 4	55%	\$21,539	0.0015%	\$0.00
A-3	034120005000	DOWNNS ALASKA COMMUNITY PROPERTY TRUST	15	21	22	0900	0.95	0	185.89	\$45,145	Zone 3	75%	\$33,859	0.0024%	\$0.00
A-3	030260013000	DULAI B CORPORATION	14	21	22	0700	8.98	0	189.14	\$213,203	Zone 4	55%	\$117,262	0.0083%	\$0.00
A-3	030340024000	ESTRADA, BRANDON M	14	21	22	0900	0.14	0	190.14	\$25,500	Zone 5	10%	\$2,550	0.0002%	\$0.00
A-3	034120003000	FAI - 45 CORCORAN LLC	15	21	22	0700	10.18	0	185.10	\$230,000	Zone 3	75%	\$172,500	0.0123%	\$0.00
A-3	032131020000	FELDER, CHARLES G	23	21	22	0100	0.21	0	187.46	\$10,000	Zone 4	55%	\$5,500	0.0004%	\$0.00
A-3	034111004000	FERNANDEZ, MARIA	15	21	22	0950	1.16	0	185.04	\$26,632	Zone 3	75%	\$19,974	0.0014%	\$0.00
A-3	030260066000	FIGUEROA, FRED & MARGARET H/W	14	21	22	0900	0.33	0	188.98	\$13,476	Zone 4	55%	\$7,412	0.0005%	\$0.00
A-3	030153002000	FIRST MISSIONARY BAPTIST CHURCH	14	21	22	0100	0.11	1200	189.23	\$10,000	Zone 5	10%	\$1,000	0.0001%	\$0.00
A-3	030022025000	FIRST PENTECOSTAL CH OF JESUS CHRIST INC	15	21	22	0900	1.15	0	186.91	\$10,000	Zone 3	75%	\$7,500	0.0005%	\$0.00
A-3	034050047000	FIRST SOUTHERN BAPTIST CHURCH	11	21	22	0990	0.76	0	188.54	\$10,000	Zone 4	55%	\$5,500	0.0004%	\$0.00
A-3	032134002000	FLAHERTY, BRUCE W & BARBARA J	23	21	22	0900	0.22	0	188.49	\$12,056	Zone 4	55%	\$6,631	0.0005%	\$0.00
A-3	032063010000	FLORES, ANGELITA R	14	21	22	0700	0.13	0	189.53	\$10,000	Zone 5	10%	\$1,000	0.0001%	\$0.00
A-3	030164011000	FLORES, ANGELITA R	14	21	22	0900	0.19	0	189.61	\$19,025	Zone 5	10%	\$1,903	0.0001%	\$0.00
A-3	030123002000	FLORES, JOSEPH P	15	21	22	0900	0.30	0	186.42	\$14,282	Zone 3	75%	\$10,712	0.0008%	\$0.00
A-3	034190022000	FLORES, RICHARD R & VICTORIA H/W	23	21	22	0950	4.87	0	185.54	\$10,564	Zone 3	75%	\$7,923	0.0006%	\$0.00
A-3	034110048000	FRANCO, ABRAHAM	15	21	22	0900	0.20	0	186.01	\$20,000	Zone 3	75%	\$15,000	0.0011%	\$0.00
A-3	034060058000	FUGATE, JAMES D & DAMARUS M H/W	11	21	22	1990	0.67	0	188.44	\$10,000	Zone 4	55%	\$5,500	0.0004%	\$0.00
A-3	030161008000	G23 INVESTMENTS INC	14	21	22	0100	0.12	0	189.65	\$10,000	Zone 5	10%	\$1,000	0.0001%	\$0.00
A-3	034135024000	GALLEGOS, OLGA	15	21	22	0900	0.25	0	184.56	\$10,000	Zone 3	75%	\$7,500	0.0005%	\$0.00
A-3	034102028000	GAMMAGE, BOBBIE 50%	10	21	22	0950	0.13	0	188.39	\$10,000	Zone 4	55%	\$5,500	0.0004%	\$0.00
A-3	034102026000	GAMMAGE, BOBBIE J 50%	10	21	22	0900	0.15	0	188.40	\$48,580	Zone 4	55%	\$26,719	0.0019%	\$0.00
A-3	034143038000	GARCIA, CAROLINA	15	21	22	0990	0.75	0	183.80	\$80,445	Zone 3	75%	\$60,334	0.0043%	\$0.00
A-3	032271042000	GARCIA, JESSE A & RUTH V H/W	23	21	22	0900	0.13	0	183.92	\$10,000	Zone 3	75%	\$7,500	0.0005%	\$0.00
A-3	034131008000	GARCIA, RICHARD C	15	21	22	0990	0.13	0	184.46	\$10,000	Zone 3	75%	\$7,500	0.0005%	\$0.00
A-3	034130029000	GARDELLA, DEVLIN	15	21	22	0900	0.76	0	185.13	\$27,056	Zone 3	75%	\$20,292	0.0014%	\$0.00
A-3	034110003000	GARZA, ERIC	15	21	22	0900	0.96	0	186.07	\$23,614	Zone 3	75%	\$17,711	0.0013%	\$0.00
A-3	030134013000	GARZA, ERNESTO	15	21	22	0900	0.29	0	185.35	\$21,365	Zone 3	75%	\$16,024	0.0011%	\$0.00
A-3	034130062000	GARZA, GUADALUPE G	15	21	22	0900	0.25	0	185.06	\$10,000	Zone 3	75%	\$7,500	0.0005%	\$0.00
A-3	044120024000	GEAR, DONNA 50%	26	21	22	1990	1.15	0	181.82	\$10,000	Zone 2	100%	\$10,000	0.0007%	\$0.00
A-3	034111012000	GILCHRIST, RUDOLPH 50% ET AL	15	21	22	0900	1.16	0	185.09	\$11,609	Zone 3	75%	\$8,706	0.0006%	\$0.00
A-3	034132014000	GODINA, DINA B	15	21	22	0900	0.24	0	184.85	\$10,000	Zone 3	75%	\$7,500	0.0005%	\$0.00
A-3	034110014000	GOMEZ, FELIX L JR	15	21	22	0900	0.12	0	186.01	\$10,000	Zone 3	75%	\$7,500	0.0005%	\$0.00
A-3	034110019000	GOMEZ, MANUEL C	15	21	22	0900	0.53	0	186.03	\$10,000	Zone 3	75%	\$7,500	0.0005%	\$0.00
A-3	034190033000	GOMEZ, PEDRO JR	23	21	22	0990	0.63	0	185.35	\$11,473	Zone 3	75%	\$8,605	0.0006%	\$0.00
A-3	032253007000	GOMEZ, SALVADOR & EMERLINDA H/W	23	21	22	0950	0.45	0	185.02	\$11,012	Zone 3	75%	\$8,259	0.0006%	\$0.00
A-3	034190037000	GOMEZ, SALVADOR 63.20%	23	21	22	0900	4.89	0	186.35	\$74,559	Zone 3	75%	\$55,919	0.0040%	\$0.00
A-3	034190045000	GOMEZ, SALVADOR 63.20%	23	21	22	0900	4.16	0	186.26	\$64,203	Zone 3	75%	\$48,152	0.0034%	\$0.00
A-3	032142009000	GONZALES, ANNETTE	23	21	22	0900	0.18	0	189.22	\$10,385	Zone 5	10%	\$1,039	0.0001%	\$0.00
A-3	034102019000	GONZALES, DANIEL V	10	21	22	0900	0.47	0	187.89	\$42,035	Zone 4	55%	\$23,119	0.0016%	\$0.00
A-3	034110018000	GONZALES, LOUIE R & VIRGINIA R H/W	15	21	22	0900	0.51	0	186.04	\$44,383	Zone 3	75%	\$33,287	0.0024%	\$0.00
A-3	044050032000	GONZALES, VICTOR & LETICIA H/W	16	21	22	0900	0.25	0	182.49	\$17,316	Zone 2	100%	\$17,316	0.0012%	\$0.00
A-3	034060060000	GONZALEZ, CARLOS C	11	21	22	0900	0.67	0	188.46	\$50,795	Zone 4	55%	\$27,9		

LAND USE GROUP	APN	OWNER	S	T	R	LAND USE CODE	ACRES	Total Living Space	AVERAGE ELEVATION	PROPERTY VALUE	BENEFIT ZONE	BENEFIT ZONE %	WEIGHTED BENEFIT VALUE OF PROPERTY	PROPERTY ASSESSMENT BENEFIT %	ASSESSMENT AMOUNT
A-3	034051002000	JRKB PROPERTIES LLC	11	21	22	0900	0.22	0	188.59	\$15,603	Zone 4	55%	\$8,582	0.0006%	\$0.00
A-3	034151017000	KEMP PROPERTIES LLC	15	21	22	0900	0.47	0	184.78	\$155,845	Zone 3	75%	\$116,884	0.0083%	\$0.00
A-3	034134006000	KING, CYNTHIA	15	21	22	0900	0.28	0	184.96	\$75,000	Zone 3	75%	\$56,250	0.0040%	\$0.00
A-3	032095005000	LAZARO, JAVIER & MARIA P DE H/W	14	21	22	0900	0.13	0	187.40	\$15,533	Zone 4	55%	\$8,543	0.0006%	\$0.00
A-3	034051053000	LEMUS, ALFRED H JR	11	21	22	0900	0.23	0	189.30	\$12,772	Zone 5	10%	\$1,277	0.0001%	\$0.00
A-3	034131006000	LEON, ALEXANDER M & MARY ANN L H/W	15	21	22	0900	0.12	0	184.55	\$10,000	Zone 3	75%	\$7,500	0.0005%	\$0.00
A-3	044040051000	LINDSEY, MESHELLE	21	21	22	1900	2.92	0	180.90	\$21,757	Zone 2	100%	\$21,757	0.0015%	\$0.00
A-3	034051010000	LOFTON, ARNUEL L	11	21	22	0950	0.22	0	188.57	\$46,176	Zone 4	55%	\$25,397	0.0018%	\$0.00
A-3	034143028000	LOPEZ, JOEL & MARISELA H/W	15	21	22	0900	0.49	0	184.64	\$57,721	Zone 3	75%	\$43,291	0.0031%	\$0.00
A-3	032254008000	LOPEZ, JOSE M REVOCABLE TRUST 33.333%	23	21	22	0900	0.60	0	184.20	\$10,000	Zone 3	75%	\$7,500	0.0005%	\$0.00
A-3	034130055000	LOPEZ, MACARIA S	15	21	22	0900	0.20	0	185.08	\$25,889	Zone 3	75%	\$19,417	0.0014%	\$0.00
A-3	034130090000	LOPEZ, MACARIA S	15	21	22	0900	0.26	0	185.03	\$26,483	Zone 3	75%	\$19,862	0.0014%	\$0.00
A-3	034130053000	LOPEZ, MARCARIA S	15	21	22	0900	0.20	0	185.04	\$25,889	Zone 3	75%	\$19,417	0.0014%	\$0.00
A-3	032174001000	LOVERING, GLORIA C 50%	23	21	22	0900	0.22	0	187.87	\$10,000	Zone 4	55%	\$5,500	0.0005%	\$0.00
A-3	030123021000	LUCATERO, JOSE	15	21	22	0100	0.18	0	186.29	\$10,000	Zone 3	75%	\$7,500	0.0005%	\$0.00
A-3	030011021000	LUNA, KATHLEEN	15	21	22	0900	0.31	0	185.89	\$20,511	Zone 3	75%	\$15,383	0.0011%	\$0.00
A-3	032260300000	MAGDALENO, MANUEL & ESTHER G H/W JT	23	21	22	0900	1.71	0	185.33	\$10,000	Zone 3	75%	\$7,500	0.0005%	\$0.00
A-3	032272012000	MARIN, JOE R & LUPE TRUST	23	21	22	0900	0.47	0	183.65	\$10,000	Zone 3	75%	\$7,500	0.0005%	\$0.00
A-3	034135022000	MARMOLEJO, ELENA	15	21	22	0950	0.23	0	184.59	\$75,000	Zone 3	75%	\$56,250	0.0040%	\$0.00
A-3	030021038000	MAROOT, EUNICE REVOCABLE TRUST 50%	15	21	22	0900	0.18	0	186.67	\$10,000	Zone 3	75%	\$7,500	0.0005%	\$0.00
A-3	034051055000	MARSHALL, GRANT JR & ESTHER M H/W	11	21	22	0950	0.23	0	189.33	\$75,000	Zone 5	10%	\$7,500	0.0005%	\$0.00
A-3	034131023000	MARTIN, EDDIE L & IVY Z H/W JT	15	21	22	0950	0.90	0	184.39	\$34,636	Zone 3	75%	\$25,977	0.0018%	\$0.00
A-3	030262015000	MARTINEZ, EUGENE JR & CHRISTINE H/W	14	21	22	0900	0.15	0	187.95	\$12,183	Zone 4	55%	\$6,701	0.0005%	\$0.00
A-3	032253013000	MARTINEZ, FRANCISCO R & MARIA C H/W	23	21	22	0900	0.20	0	184.58	\$25,244	Zone 3	75%	\$18,933	0.0013%	\$0.00
A-3	034120037000	MARTINEZ, RUDY A 25%	15	21	22	0900	1.71	0	185.89	\$17,085	Zone 3	75%	\$12,814	0.0009%	\$0.00
A-3	030051017000	MARTINEZ, THOMAS O 33.33%	14	21	22	0100	0.14	0	190.87	\$10,000	Zone 5	10%	\$1,000	0.0001%	\$0.00
A-3	030212005000	MC DONALD, DOROTHY REV LIVING TRUST 50%	14	21	22	0900	0.16	0	189.21	\$20,101	Zone 5	10%	\$2,010	0.0001%	\$0.00
A-3	034120013000	MC KNIGHT, HAZEL F	15	21	22	0900	0.48	0	185.81	\$10,000	Zone 3	75%	\$7,500	0.0005%	\$0.00
A-3	032210035000	MEDINA, JUAN R & CONSUELO G H/W	23	21	22	0900	0.25	0	184.02	\$35,326	Zone 3	75%	\$26,495	0.0019%	\$0.00
A-3	034190021000	MEDINA, JUAN S ESTATE	23	21	22	0900	1.65	0	185.00	\$75,000	Zone 3	75%	\$56,250	0.0040%	\$0.00
A-3	034135006000	MEDINA, MARIO A	15	21	22	0950	0.24	0	184.76	\$75,000	Zone 3	75%	\$56,250	0.0040%	\$0.00
A-3	034135019000	MEDINA, RICARDO	15	21	22	0950	0.24	0	184.69	\$75,000	Zone 3	75%	\$56,250	0.0040%	\$0.00
A-3	044050014000	MENDOZA, MARIA C	16	21	22	0900	0.31	0	182.72	\$10,000	Zone 2	100%	\$10,000	0.0007%	\$0.00
A-3	044050023000	MENDOZA, MARIA C	16	21	22	0900	0.98	0	182.30	\$10,642	Zone 2	100%	\$10,642	0.0008%	\$0.00
A-3	044050036000	MENDOZA, MARIA C	16	21	22	0900	1.49	0	182.46	\$14,856	Zone 2	100%	\$14,856	0.0011%	\$0.00
A-3	034090010000	MESKE, LINDA H 20%	10	21	22	0900	0.43	0	188.13	\$22,014	Zone 4	55%	\$12,108	0.0009%	\$0.00
A-3	032251003000	MIRANDA, JUAN 50%	23	21	22	0900	0.20	0	184.28	\$13,632	Zone 3	75%	\$10,224	0.0007%	\$0.00
A-3	030234011000	MOLANO, RUTH	14	21	22	0900	0.14	0	186.90	\$10,000	Zone 3	75%	\$7,500	0.0005%	\$0.00
A-3	032271038000	MOONEY, SAMMY M 50%	23	21	22	0900	0.15	0	183.96	\$21,151	Zone 3	75%	\$15,863	0.0011%	\$0.00
A-3	032330034000	MOORE, JACK A & BILLIE D H/W	23	21	22	0950	0.09	0	188.91	\$75,000	Zone 4	55%	\$41,250	0.0029%	\$0.00
A-3	032210038000	MUNOZ, JOSE E & EMMA Y H/W	23	21	22	0900	0.26	0	184.13	\$21,656	Zone 3	75%	\$16,242	0.0012%	\$0.00
A-3	032210050000	MUNOZ, JOSE E & EMMA Y H/W	23	21	22	0900	0.31	12942	184.22	\$26,385	Zone 3	75%	\$19,789	0.0014%	\$0.00
A-3	034142004000	MUNOZ, JOSE E & EMMA Y H/W	15	21	22	0950	0.98	0	184.53	\$29,227	Zone 3	75%	\$21,920	0.0016%	\$0.00
A-3	030262031000	MYGATT, JUDSON V	14	21	22	0900	0.16	0	188.31	\$18,015	Zone 4	55%	\$9,908	0.0007%	\$0.00
A-3	032271020000	NAVARRO, JOSE O H & SANDRA N G H/W	23	21	22	0100	0.16	0	183.92	\$10,000	Zone 3	75%	\$7,500	0.0005%	\$0.00
A-3	034110030000	NEAL, LONNIE L	15	21	22	0900	5.03	0	185.99	\$10,974	Zone 3	75%	\$8,231	0.0006%	\$0.00
A-3	034110033000	NEAL, LONNIE L	15	21	22	0900	2.83	0	185.69	\$10,000	Zone 3	75%	\$7,500	0.0005%	\$0.00
A-3	030022019000	NEW LIFE TABERNACLE OF CORCORAN	15	21	22	0100	0.14	0	186.64	\$10,000	Zone 3	75%	\$7,500	0.0005%	\$0.00
A-3	034102029000	NOBLE, JUANITA	10	21	22	0950	0.48	0	187.97	\$11,003	Zone 4	55%	\$6,052	0.0004%	\$0.00
A-3	032093003000	NOBLE, MONICA	14	21	22	0900	0.23	0	187.53	\$29,840	Zone 4	55%	\$16,412	0.0012%	\$0.00
A-3	030163006000	NOLAN, ROBERT E & MARILYN J H/W	14	21	22	0900	0.22	0	190.14	\$76,688	Zone 5	10%	\$7,669	0.0005%	\$0.00
A-3	030163012000	NOLAN, ROBERT E & MARILYN J H/W	14	21	22	0900	0.28	0	190.19	\$96,475	Zone 5	10%	\$9,648	0.0007%	\$0.00
A-3	032164001000	OBEID, SALEH	23	21	22	0900	0.18	0	188.99	\$40,405	Zone 4	55%	\$22,223	0.0016%	\$0.00
A-3	032254007000	OREGEL, ALEJANDRO V & VERONICA A H/W	23	21	22	0900	0.20	0	184.11	\$25,381	Zone 3	75%	\$19,036	0.0014%	\$0.00
A-3	030320011000	ORNELLAS, MICHAEL S & KELLEN A H/W	15	21	22	0900	0.28	0	185.90	\$25,381	Zone 3	75%	\$19,036	0.0014%	\$0.00
A-3	032271010000	ORTIZ, DANIEL J & RACHEL M H/W JT	23	21	22	0900	0.35	0	184.01	\$13,304	Zone 3	75%	\$9,978	0.0007%	\$0.00
A-3	034110026000	PANDURO, ANTONIO S & GRACIELA O H/W	15	21	22	0900	1.14	0	186.02	\$14,034	Zone 3	75%	\$10,526	0.0007%	\$0.00
A-3	034120001000	PARHAM, GLORIA A 25%	15	21	22	0900	19.23	0	184.79	\$26,308	Zone 3	75%	\$19,731	0.0014%	\$0.00
A-3	032086004000	PATTERSON, PATRICK W	14	21	22	0900	0.13	0	188.06	\$75,000	Zone 4	55%	\$41,250	0.0029%	\$0.00
A-3	034141037000	PELAYO, MARIA	15	21	22	0950	0.37	0	183.31	\$24,029	Zone 3	75%	\$18,022	0.0013%	\$0.00
A-3	030011020000	PERALTA, ELSA	15	21	22	0900	0.20	0	185.81	\$36,713	Zone 3	75%	\$27,535	0.0020%	\$0.00
A-3	032330055000	PERALTA, ROSIEL & DELFINA H/W 50%	23	21	22	0990	0.09	0	188.02	\$75,000	Zone 4	55%	\$41,250	0.0029%	\$0.00
A-3	030162019000	PEREZ, ARIEL & ADELA H/W	14	21	22	0900	0.07	0	190.11	\$10,000	Zone 5	10%	\$1,000	0.0001%	\$0.00
A-3	034120034000	PINA, JANICE	15	21	22	0900	0.49	0	185.41	\$15,906	Zone 3	75%	\$11,930	0.0008%	\$0.00
A-3	030261003000	PORRAS, MANUEL LIV TRUST	14	21	22	0900	0.14	0	187.95	\$10,000	Zone 4	55%	\$5,500	0.0004%	\$0.00
A-3	030261004000	PORRAS, RUTH B	14	21	22	0900	0.14	0	187.95	\$10,000	Zone 4	55%	\$5,500	0.0004%	\$0.00
A-3	034134021000	PRECIADO, RIGOBERTO & FELICITAS H/W	15	21	22	0950	0.27	0	184.70	\$75,000	Zone 3	75%	\$56,250	0.0040%	\$0.00
A-3	044040047000	PRIETO, IGNACIO	21	21	22	1900	2.49	0	181.46	\$24,926	Zone 2	100%	\$24,926	0.0018%	\$0.00
A-3	044040048000	PRIETO, JERRY JR 8.33%	21	21	22	1900	2.56	0	181.25	\$10,107	Zone 2	100%	\$10,107	0.0007%	\$0.00
A-3	044040049000	PRIETO, JERRY JR 8.33%	21	21	22	1900	2.61	0	180.61	\$10,107	Zone 2	100%	\$10,107	0.0007%	\$0.00
A-3	030011003000	QUIROZ, LUIS	15	21	22	0900	0.20	0	185.65	\$14,704	Zone 3	75%	\$11,028	0.0008%	\$0.00
A-3	032210014000	RAMIREZ, JOSE M	23	21	22	0900	0.05	0	184.36	\$10,000	Zone 3	75%	\$7,500	0.0005%	\$0.00
A-3	032271007000	RAMIREZ, MICHAEL A	23	21	22	0900	0.49	0	184.10	\$18,094	Zone 3	75%	\$13,571	0.0010%	\$0.00
A-3	032271008000	RAMIREZ, MICHAEL A	23	21	22	0900	0.14	0	184.07	\$10,000	Zone 3	75%	\$7,500	0.0005%	\$0.00
A-3	034051025000	REYNOSO, ROSALIO G	11	21	22	0900	0.31	0	189.68	\$18,719	Zone 5	10%	\$1,872	0.0001%	\$0.00
A-3	034220040000	RIETKERK, PETER A & ERNESTINA LIV TRUST	22	21	22	0900	0.16	0	178.65	\$10,000	Zone 2	100%	\$10,000	0.0007%	\$0.00
A-3	032230021000	ROBERSON, BILLY	23	21	22	0900	1.85	0	186.91	\$16,549	Zone 3	75%	\$12,412	0.0009%	\$0.00
A-3	032230022000	ROBERSON, BILLY	23	21	22	0900	1.78	0	18						

LAND USE GROUP	APN	OWNER	S	T	R	LAND USE CODE	ACRES	Total Living Space	AVERAGE ELEVATION	PROPERTY VALUE	BENEFIT ZONE	BENEFIT ZONE %	WEIGHTED BENEFIT VALUE OF PROPERTY	PROPERTY ASSESSMENT BENEFIT %	ASSESSMENT AMOUNT
A-3	030340006000	SELF HELP ENTERPRISES INC	14	21	22	0900	0.17	0	190.19	\$20,388	Zone 5	10%	\$2,039	0.0001%	\$0.00
A-3	030340007000	SELF HELP ENTERPRISES INC	14	21	22	0900	0.17	0	190.16	\$20,477	Zone 5	10%	\$2,048	0.0001%	\$0.00
A-3	030340008000	SELF HELP ENTERPRISES INC	14	21	22	0900	0.15	0	190.04	\$17,657	Zone 5	10%	\$1,766	0.0001%	\$0.00
A-3	030340009000	SELF HELP ENTERPRISES INC	14	21	22	0900	0.14	0	189.96	\$16,356	Zone 5	10%	\$1,636	0.0001%	\$0.00
A-3	030340010000	SELF HELP ENTERPRISES INC	14	21	22	0900	0.14	0	189.96	\$16,356	Zone 5	10%	\$1,636	0.0001%	\$0.00
A-3	030340011000	SELF HELP ENTERPRISES INC	14	21	22	0900	0.14	0	189.86	\$16,356	Zone 5	10%	\$1,636	0.0001%	\$0.00
A-3	030340012000	SELF HELP ENTERPRISES INC	14	21	22	0900	0.15	0	189.75	\$17,572	Zone 5	10%	\$1,757	0.0001%	\$0.00
A-3	034090003000	SENCHEK, DAN	10	21	22	0900	0.73	0	188.12	\$33,733	Zone 4	55%	\$18,553	0.0013%	\$0.00
A-3	030260035000	SINGH, JANG B 50%	14	21	22	0700	5.90	0	188.45	\$152,288	Zone 4	55%	\$83,758	0.0060%	\$0.00
A-3	034110008000	SMITH, ALLAN A & JOAN G H/W	15	21	22	0900	0.23	0	186.06	\$20,000	Zone 3	75%	\$15,000	0.0011%	\$0.00
A-3	034142015000	SMITH, FREDERICK	15	21	22	0900	0.83	0	185.02	\$38,857	Zone 3	75%	\$29,143	0.0021%	\$0.00
A-3	034150025000	SMITH, KARL M INC	15	21	22	0900	0.31	0	185.05	\$17,928	Zone 3	75%	\$13,446	0.0010%	\$0.00
A-3	032271009000	SOLTOW, NELIDA O	23	21	22	0900	0.23	0	184.04	\$15,915	Zone 3	75%	\$11,936	0.0008%	\$0.00
A-3	034111023000	STEPHENS, GLENDA	15	21	22	0950	0.34	0	184.96	\$24,469	Zone 3	75%	\$18,352	0.0013%	\$0.00
A-3	034102009000	STEPHENS, JAMES W & OPAL L H/W JT	10	21	22	0950	0.48	0	188.22	\$14,300	Zone 4	55%	\$7,865	0.0006%	\$0.00
A-3	034101018000	STONE, NATHANIEL 25%	10	21	22	0900	0.95	0	188.53	\$10,000	Zone 4	55%	\$5,500	0.0004%	\$0.00
A-3	032253012000	STRINGER, PEGGY P	23	21	22	0950	0.21	0	184.68	\$10,000	Zone 3	75%	\$7,500	0.0005%	\$0.00
A-3	032210026000	TALLEY, MARY A	23	21	22	0100	0.20	0	184.43	\$10,000	Zone 3	75%	\$7,500	0.0005%	\$0.00
A-3	034143005000	TERRONEZ, RUDY O	15	21	22	0900	0.26	0	184.30	\$18,839	Zone 3	75%	\$14,129	0.0010%	\$0.00
A-3	034210005000	THIERRY, LEONARD D OR LUPE	22	21	22	0900	1.00	0	182.41	\$10,000	Zone 2	100%	\$10,000	0.0007%	\$0.00
A-3	030212015000	THOMAS, JAMES C MD PROFIT SHARING TR	14	21	22	0900	0.33	0	189.67	\$29,136	Zone 5	100%	\$2,914	0.0002%	\$0.00
A-3	030260080000	TINAJERO, RUBEN & HILDA A H/W	14	21	22	0900	1.20	0	188.46	\$57,721	Zone 4	55%	\$31,747	0.0023%	\$0.00
A-3	034112033000	TINNEY, DAVID B & CAROLYN R H/W	15	21	22	0900	0.23	0	185.14	\$12,140	Zone 3	75%	\$9,105	0.0006%	\$0.00
A-3	032271034000	TOPETE, MANUEL	23	21	22	0900	0.21	0	183.86	\$10,000	Zone 3	75%	\$7,500	0.0005%	\$0.00
A-3	032271016000	TOPETE, MANUEL & REYES H/W	23	21	22	0950	0.14	0	183.83	\$32,584	Zone 3	75%	\$24,438	0.0017%	\$0.00
A-3	032260028000	TOPETE, MANUEL 50%	23	21	22	0950	0.46	0	184.27	\$21,614	Zone 3	75%	\$16,211	0.0012%	\$0.00
A-3	030262035000	TORRES, ESTELLA H	14	21	22	0900	0.14	0	188.26	\$14,476	Zone 4	55%	\$7,962	0.0006%	\$0.00
A-3	034112009000	TORRES, IGNACIO & MARIA H/W	15	21	22	0900	2.24	0	185.71	\$45,686	Zone 3	75%	\$34,265	0.0024%	\$0.00
A-3	032073015000	VALADEZ, ENRIQUE P & GUADALUPE F TRUST	14	21	22	0900	0.13	0	189.51	\$10,000	Zone 5	10%	\$1,000	0.0001%	\$0.00
A-3	034051062000	VAN ZANT, RAYMOND & JANIE H/W	11	21	22	0900	0.23	0	188.91	\$15,424	Zone 4	55%	\$8,483	0.0006%	\$0.00
A-3	034112023000	VASQUEZ, MALAQUIAS G & LORENA P H/W	15	21	22	0900	0.16	0	186.03	\$12,985	Zone 3	75%	\$9,739	0.0007%	\$0.00
A-3	030261008000	VELA, JOSE R	14	21	22	0900	0.14	0	187.83	\$16,231	Zone 4	55%	\$8,927	0.0006%	\$0.00
A-3	034134019000	VELEZ, PAULA M	15	21	22	0950	0.28	0	184.80	\$75,000	Zone 3	75%	\$56,250	0.0040%	\$0.00
A-3	030152004000	VENEGAS, NELLIE ET AL	14	21	22	0900	0.11	0	188.85	\$10,000	Zone 4	55%	\$5,500	0.0004%	\$0.00
A-3	034136032000	VENTURA, RAMON L & MARIA T	15	21	22	0900	0.22	0	184.52	\$10,610	Zone 3	75%	\$7,958	0.0006%	\$0.00
A-3	034130041000	VIDANA, PAUL & ELIA H/W	15	21	22	0900	0.50	0	185.20	\$13,600	Zone 3	75%	\$10,200	0.0007%	\$0.00
A-3	034130042000	VIDANA, PAUL & ELIA H/W	15	21	22	0900	0.50	0	185.26	\$13,600	Zone 3	75%	\$10,200	0.0007%	\$0.00
A-3	030124020000	VILLANUEVA, CASIMIRO G JR ET AL	15	21	22	0900	0.15	0	186.05	\$10,000	Zone 3	75%	\$7,500	0.0005%	\$0.00
A-3	034210003000	VILLANUEVA, FLOYD & NICKIE H/W	22	21	22	0900	2.17	0	181.44	\$10,000	Zone 2	100%	\$10,000	0.0007%	\$0.00
A-3	032200036000	VILLARREAL, JOHN & GLORIA H/W	23	21	22	0900	0.18	0	186.85	\$40,405	Zone 3	75%	\$30,304	0.0022%	\$0.00
A-3	032210009000	VILLEGAS, TEOFILO	23	21	22	0900	0.17	0	184.85	\$15,014	Zone 3	75%	\$11,261	0.0008%	\$0.00
A-3	034190025000	WALKER, BOBBIE J	23	21	22	0900	0.32	0	185.96	\$10,000	Zone 3	75%	\$7,500	0.0005%	\$0.00
A-3	034051030000	WALKER, SUSAN K	11	21	22	0900	0.22	0	188.53	\$20,000	Zone 4	55%	\$11,000	0.0008%	\$0.00
A-3	034101007000	WALLE, ALBERTO	10	21	22	0900	0.50	0	188.94	\$40,283	Zone 4	55%	\$22,156	0.0016%	\$0.00
A-3	030292058000	WALLS, MICHAEL	15	21	22	0900	0.24	0	186.24	\$26,485	Zone 3	75%	\$19,864	0.0014%	\$0.00
A-3	032072013000	WALLS, MICHAEL	14	21	22	0900	0.17	0	189.24	\$11,685	Zone 5	10%	\$1,169	0.0001%	\$0.00
A-3	034143070000	WALLS, MICHAEL 50%	15	21	22	0900	1.02	0	184.58	\$40,405	Zone 3	75%	\$30,304	0.0022%	\$0.00
A-3	034135025000	WATERS, JANET	15	21	22	0950	0.24	0	184.66	\$75,000	Zone 3	75%	\$56,250	0.0040%	\$0.00
A-3	034101008000	WATKINS FAMILY TRUST	10	21	22	0900	0.96	0	188.97	\$10,000	Zone 4	55%	\$5,500	0.0004%	\$0.00
A-3	032230012000	WILLIAMS, YRMA B	23	21	22	0900	2.93	0	187.33	\$42,130	Zone 4	55%	\$23,172	0.0016%	\$0.00
A-3	034132016000	WILSON, BETTY	15	21	22	0900	0.24	0	185.08	\$75,000	Zone 3	75%	\$56,250	0.0040%	\$0.00
A-3	032260036000	WRIGHT, KATHLEEN LEE	23	21	22	0900	0.14	0	184.43	\$10,000	Zone 3	75%	\$7,500	0.0005%	\$0.00
A-3	032260037000	WRIGHT, KATHLEEN LEE	23	21	22	0900	0.14	0	184.39	\$10,000	Zone 3	75%	\$7,500	0.0005%	\$0.00
A-3	034112035000	WRIGHT, KATHLEEN LEE	15	21	22	0900	0.16	0	185.49	\$10,000	Zone 3	75%	\$7,500	0.0005%	\$0.00
A-3	034112038000	WRIGHT, KATHLEEN LEE	15	21	22	0900	0.20	0	185.46	\$10,000	Zone 3	75%	\$7,500	0.0005%	\$0.00
A-3	034112037000	WRIGHT, KATHLEEN LEE	15	21	22	0900	0.19	0	185.39	\$10,000	Zone 3	75%	\$7,500	0.0005%	\$0.00
A-3	034135026000	YOUNG, CLYDE E & JUANITA H/W	15	21	22	0950	0.24	0	184.63	\$75,000	Zone 3	75%	\$56,250	0.0040%	\$0.00
A-3	034141008000	ZEPEDA, ADRIAN	15	21	22	0900	1.06	0	184.06	\$26,526	Zone 3	75%	\$19,895	0.0014%	\$0.00
A-3	034110017000	ZEPEDA, JUAN A 50%	15	21	22	0900	0.51	0	186.03	\$25,000	Zone 3	75%	\$18,750	0.0013%	\$0.00
B	028290020000	WONDERFUL NUT ORCHARDS LLC	32	20	22	2921	49.76	0	189.77	\$422,947	Zone 1	70%	\$296,063	0.0211%	\$0.00
B	034011001000	MARTIN, ELSIE 55%	03	21	22	1190	113.87	0	190.84	\$967,892	Zone 5	10%	\$96,789	0.0069%	\$0.00
B	034011008000	MARTIN, ELSIE 55%	03	21	22	1100	53.19	0	190.27	\$452,090	Zone 5	10%	\$45,209	0.0032%	\$0.00
B	034011009000	MARTIN, ELSIE 55%	03	21	22	1110	153.35	1512	189.18	\$1,303,507	Zone 5	10%	\$130,351	0.0093%	\$0.00
B	034011010000	MARCHBANKS FARMS INC 50%	03	21	22	1100	3.12	0	190.11	\$26,519	Zone 5	10%	\$2,652	0.0002%	\$0.00
B	034016001000	MARTIN, ELSIE 55%	10	21	22	1110	123.94	0	187.42	\$1,053,511	Zone 4	55%	\$579,431	0.0412%	\$0.00
B	034016002000	MARTIN, ELSIE 55%	10	21	22	1100	9.48	0	186.73	\$80,599	Zone 3	75%	\$60,450	0.0043%	\$0.00
B	034016003000	MARTIN, ELSIE 55%	10	21	22	1100	19.98	0	188.19	\$169,872	Zone 4	55%	\$93,430	0.0067%	\$0.00
B	034016004000	MARTIN, ELSIE 55%	10	21	22	1100	19.36	0	188.95	\$164,548	Zone 4	55%	\$90,502	0.0064%	\$0.00
B	034016005000	MARTIN, ELSIE 55%	10	21	22	1100	42.44	0	189.39	\$360,706	Zone 4	55%	\$198,389	0.0141%	\$0.00
B	034016015000	GEORGE, JIMMY J & MARIA E H/W 50%	10	21	22	1110	101.89	3091	187.20	\$866,084	Zone 4	55%	\$476,346	0.0339%	\$0.00
B	034016032000	CORCORAN MOTOR TRANSPORT INC	10	21	22	1190	20.00	0	186.15	\$169,981	Zone 3	75%	\$127,486	0.0091%	\$0.00
B	034016033000	CORCORAN MOTOR TRANSPORT INC	10	21	22	1190	131.12	0	186.25	\$1,114,543	Zone 3	75%	\$835,907	0.0595%	\$0.00
B	034210001000	RIETKERK, PETER & ERNESTINA LIVING TRUST	22	21	22	1190	19.54	0	184.08	\$166,055	Zone 3	75%	\$124,541	0.0089%	\$0.00
B	034210017000	RIETKERK, MARY A REVOCABLE TRUST 50%	22	21	22	1100	8.82	0	181.81	\$74,928	Zone 2	100%	\$74,928	0.0053%	\$0.00
B	034210018000	RIETKERK, MARY A REVOCABLE TRUST 50%	22	21	22	1190	3.62	0	181.59	\$30,784	Zone 2	100%	\$30,784	0.0022%	\$0.00
B	034210019000	RIETKERK, MARY A REVOCABLE TRUST 50%	22	21	22	1190	7.30	0	182.63	\$62,027	Zone 2	100%	\$62,027	0.0044%	\$0.00
B	034220013000	RIETKERK, PETER & ERNESTINA LIVING TRUST	22	21	22	1110	38.32	1200	179.95	\$325,753	Zone 2	100%	\$325,753	0.0232%	\$0.00
B	034220024000	RIETKERK, PETER & ERNESTINA LIV TRUST	22	21	22	1190	36.92	0	182.00	\$313,779</					

LAND USE GROUP	APN	OWNER	S	T	R	LAND USE CODE	ACRES	Total Living Space	AVERAGE ELEVATION	PROPERTY VALUE	BENEFIT ZONE	BENEFIT ZONE %	WEIGHTED BENEFIT VALUE OF PROPERTY	PROPERTY ASSESSMENT BENEFIT %	ASSESSMENT AMOUNT
B	044110062000	CORCORAN UNIFIED SCHOOL DISTRICT	26	21	22	1190	115.18	0	182.90	\$979,004	Zone 2	100%	\$979,004	0.0697%	\$0.00
B	044110067000	BOSWELL, J G CO	26	21	22	1190	33.85	0	184.89	\$287,767	Zone 3	75%	\$2,512,825	0.0154%	\$0.00
B	044110069000	BOSWELL, J G CO	26	21	22	1190	26.98	0	184.38	\$229,323	Zone 3	75%	\$1,711,992	0.0122%	\$0.00
B	044110076000	BOSWELL, J G CO	26	21	22	1190	87.15	0	183.10	\$740,784	Zone 3	75%	\$555,588	0.0396%	\$0.00
B	044110082000	BOSWELL, J G CO	34	21	22	1110	547.04	0	176.84	\$4,649,802	Zone 2	100%	\$4,649,802	0.3310%	\$0.00
B	044120021000	ROWE, BERT C & ROSEA L FAMILY TRUST	26	21	22	1100	4.23	0	181.73	\$35,938	Zone 2	100%	\$35,938	0.0026%	\$0.00
B	044130001000	BOSWELL, J G CO	03	22	22	1190	295.57	0	176.72	\$2,512,350	Zone 2	100%	\$2,512,350	0.1788%	\$0.00
B	044130003000	BOSWELL, J G CO	02	22	22	1190	421.53	0	178.01	\$3,583,004	Zone 2	100%	\$3,583,004	0.2551%	\$0.00
B	044130005000	STATE OF CALIFORNIA THE	01	22	22	1190	395.79	0	180.62	\$3,364,193	Zone 2	100%	\$3,364,193	0.2395%	\$0.00
B	044130024000	STATE OF CALIFORNIA	01	22	22	1100	3.68	0	184.50	\$31,314	Zone 3	75%	\$23,486	0.0017%	\$0.00
B	044140006000	BOSWELL, J G CO	4	22	22	1190	320.00	0	176.44	\$2,720,000	Zone 2	100%	\$2,720,000	0.1936%	\$0.00
B-1	028290050000	WONDERFUL NUT ORCHARDS LLC	33	20	22	1590	225.35	0	190.52	\$4,506,952	Zone 1	70%	\$3,154,866	0.2246%	\$0.00
B-1	034210002000	RIETKERK, PETER & ERNESTINA LIVING TRUST	22	21	22	1590	19.95	0	183.42	\$399,032	Zone 3	75%	\$299,274	0.0213%	\$0.00
B-1	034220012000	BOSWELL, J G CO	22	21	22	1590	78.62	0	178.21	\$1,572,381	Zone 2	100%	\$1,572,381	0.1119%	\$0.00
B-1	034220016000	RIETKERK, PETER & ERNESTINA LIVING TRUST	22	21	22	1590	78.97	0	181.27	\$1,579,331	Zone 2	100%	\$1,579,331	0.1124%	\$0.00
B-1	044030020000	WONDERFUL NUT ORCHARDS LLC	09	21	22	1590	612.96	0	186.03	\$12,259,112	Zone 3	75%	\$9,194,334	0.6545%	\$0.00
B-1	044030037000	HESKETT, JIMMY L & SUSANNE M HW	04	21	22	1590	308.02	0	188.27	\$6,160,494	Zone 1	70%	\$4,312,346	0.3070%	\$0.00
B-1	044030038000	WONDERFUL NUT ORCHARDS LLC	04	21	22	1590	308.02	0	187.90	\$6,160,472	Zone 1	70%	\$4,312,330	0.3070%	\$0.00
B-1	044040007000	BOYETT FAMILY TRUST	16	21	22	1590	19.53	0	184.73	\$390,568	Zone 3	75%	\$292,926	0.0209%	\$0.00
B-1	044040008000	BOYETT FAMILY TRUST	16	21	22	1590	20.21	0	184.36	\$404,276	Zone 3	75%	\$303,207	0.0216%	\$0.00
B-1	044040009000	BOYETT FAMILY TRUST	16	21	22	1590	37.57	0	184.36	\$751,324	Zone 3	75%	\$563,493	0.0401%	\$0.00
B-1	044040014000	BOYETT FARMS	16	21	22	1590	39.68	0	181.11	\$793,552	Zone 2	100%	\$793,552	0.0565%	\$0.00
B-1	044040017000	BOYETT FAMILY TRUST	16	21	22	1590	82.89	0	181.89	\$1,657,814	Zone 2	100%	\$1,657,814	0.1180%	\$0.00
B-1	044040018000	BOYETT FAMILY TRUST	16	21	22	1590	80.90	0	183.20	\$1,617,946	Zone 3	75%	\$1,213,459	0.0864%	\$0.00
B-1	044040021000	BOYETT FARMS	21	21	22	1590	40.34	0	180.49	\$806,896	Zone 2	100%	\$806,896	0.0574%	\$0.00
B-1	044040035000	RIETKERK, PETER & ERNESTINA LIVING TRUST	21	21	22	1590	231.30	0	179.32	\$4,625,913	Zone 2	100%	\$4,625,913	0.3293%	\$0.00
B-1	044040061000	H & G FARMS INC	16	21	22	1590	136.53	0	184.54	\$2,730,548	Zone 3	75%	\$2,047,911	0.1458%	\$0.00
B-1	044040063000	H & G FARMS INC	16	21	22	1590	68.47	0	182.63	\$1,369,311	Zone 2	100%	\$1,369,311	0.0975%	\$0.00
B-1	044100005000	BOSWELL, J G CO	28	21	22	1590	153.68	0	176.97	\$3,073,588	Zone 2	100%	\$3,073,588	0.2188%	\$0.00
B-1	044100011000	BOSWELL, J G CO	28	21	22	1590	164.46	0	177.15	\$3,289,145	Zone 2	100%	\$3,289,145	0.2341%	\$0.00
B-1	044110024000	RIETKERK, PETER & ERNESTINA LIVING TRUST	34	21	22	1590	78.44	0	176.79	\$1,568,829	Zone 2	100%	\$1,568,829	0.1117%	\$0.00
B-1	044110080000	BOSWELL, J G CO	27	21	22	1590	521.24	17465	177.81	\$17,476,261	Zone 2	100%	\$17,476,261	1.2441%	\$0.00
B-1	044130006000	HANSEN, PHILLIP W SEP PROP TRUST 33.33%	01	22	22	1590	86.39	0	177.68	\$1,727,747	Zone 6	0%	\$0	0.0000%	\$0.00
B-2	034100005000	VALOV, JOHN F 2000 TRUST	10	21	22	1300	28.68	0	188.95	\$192,444	Zone 4	55%	\$105,844	0.0075%	\$0.00
B-2	044040036000	RIETKERK, PETER & ERNESTINA LIVING TRUST	21	21	22	1390	9.88	0	178.98	\$103,376	Zone 2	100%	\$103,376	0.0074%	\$0.00
B-2	044110036000	NUNEZ, MANUEL & MARIA HW	26	21	22	1310	5.40	4938	181.76	\$456,863	Zone 2	100%	\$456,863	0.0325%	\$0.00
B-2	044110037000	DOMINGUEZ, AUGUSTINE	26	21	22	1350	3.68	0	182.00	\$41,504	Zone 2	100%	\$41,504	0.0030%	\$0.00
B-3	030260062000	AFFORDABLE HOUSING LAND CONSULTANTS LLC	14	21	22	1700	4.91	0	191.81	\$179,797	Zone 5	10%	\$17,980	0.0013%	\$0.00
B-3	030260064000	AFFORDABLE HOUSING LAND CONSULTANTS LLC	14	21	22	1790	3.02	0	191.43	\$112,954	Zone 5	10%	\$11,295	0.0008%	\$0.00
B-3	032281017000	MIDDLETON, GERALDINE	23	21	22	1700	0.01	0	185.61	\$800	Zone 3	75%	\$600	0.0000%	\$0.00
B-3	034016023000	MEX-CAL PROPERTIES LLC	10	21	22	1700	9.16	0	188.10	\$125,000	Zone 4	55%	\$68,750	0.0049%	\$0.00
B-3	034016027000	CHAO, LANCE & ELLEN REVOCABLE TRUST	10	21	22	1700	0.64	0	188.00	\$32,000	Zone 4	55%	\$17,600	0.0013%	\$0.00
B-3	034016028000	CHAO, LANCE & ELLEN REVOCABLE TRUST	10	21	22	1700	0.69	0	188.17	\$35,500	Zone 4	55%	\$19,525	0.0014%	\$0.00
B-3	034016030000	CHAO, LANCE & ELLEN REVOCABLE TRUST	10	21	22	1700	0.53	0	187.86	\$25,000	Zone 4	55%	\$13,750	0.0010%	\$0.00
B-3	034016031000	CHAO, LANCE & ELLEN REVOCABLE TRUST	10	21	22	1700	0.75	0	187.71	\$37,500	Zone 4	55%	\$20,625	0.0015%	\$0.00
B-3	034200017000	CORCORAN SHERMAN LLC	22	21	22	1700	34.28	0	184.54	\$931,981	Zone 3	75%	\$698,986	0.0498%	\$0.00
B-3	034220022000	SALYER LAND CO	22	21	22	1700	37.59	0	182.95	\$1,134,027	Zone 2	100%	\$1,134,027	0.0807%	\$0.00
B-3	044040060000	DOUBLE J FARMS	16	21	22	1790	1.08	0	182.05	\$32,634	Zone 2	100%	\$32,634	0.0023%	\$0.00
B-3	044040062000	H & G FARMS INC	16	21	22	1790	28.75	0	183.16	\$250,000	Zone 3	75%	\$187,500	0.0133%	\$0.00
B-3	044110084000	BOSWELL, J G CO	35	21	22	1790	318.69	0	179.61	\$58,725,795	Zone 2	100%	\$58,725,795	4.1806%	\$0.00
B-4	032240002000	WRIGHT, KATHLEEN L	23	21	22	1800	0.56	0	186.33	\$13,757	Zone 3	75%	\$10,318	0.0007%	\$0.00
B-4	032240004000	WRIGHT, KATHLEEN L	23	21	22	1890	0.85	0	186.00	\$30,754	Zone 3	75%	\$23,066	0.0016%	\$0.00
C	044110026000	STATE OF CALIF DEPT OF GENERAL SERVICES	36	21	22	2110	95.42	0	185.92	\$3,497,689	Zone 3	75%	\$2,623,267	0.1867%	\$0.00
D	030020290000	MANA, MUTAHAR 50%	15	21	22	3100	0.52	1830	186.99	\$213,006	Zone 3	75%	\$159,145	0.0114%	\$0.00
D	030051013000	CORCORAN SAWTELLE & ROSPRIM INC	14	21	22	3300	1.39	0	191.98	\$40,624	Zone 5	10%	\$4,062	0.0003%	\$0.00
D	030051015000	SAWTELLE, BENNETT L	14	21	22	3300	0.75	0	191.32	\$134,952	Zone 5	10%	\$13,495	0.0010%	\$0.00
D	030092009000	ABILA, CRESPIN & HELEN HW	14	21	22	6200	0.21	0	191.73	\$58,425	Zone 5	10%	\$5,843	0.0004%	\$0.00
D	030102012000	SMITH, ALLAN A ESTATE	14	21	22	3900	0.32	2088	189.20	\$88,589	Zone 5	10%	\$8,859	0.0006%	\$0.00
D	030102015000	MARROQUIN, RUBEN & MARIA HW	14	21	22	6600	0.40	0	189.29	\$204,493	Zone 5	10%	\$20,449	0.0015%	\$0.00
D	030122018000	BELTRAN, ESTHER REV TRUST	15	21	22	3100	0.32	1558	186.48	\$15,538	Zone 3	75%	\$11,654	0.0008%	\$0.00
D	030131015000	ZEPEDA, JOSE A 25%	15	21	22	3100	0.30	0	185.44	\$128,076	Zone 3	75%	\$96,057	0.0068%	\$0.00
D	030163003000	PUTZEL, WALTER T & REVA M LIVING TRUST	14	21	22	3100	0.17	0	190.44	\$27,419	Zone 5	10%	\$2,742	0.0002%	\$0.00
D	030163009000	SPODEK, ROSALIND T	14	21	22	3900	0.25	4725	190.26	\$355,663	Zone 5	10%	\$35,566	0.0025%	\$0.00
D	030201003000	MCNEALLEY-HARLER LLC	14	21	22	3100	0.10	0	189.98	\$39,138	Zone 5	10%	\$3,914	0.0003%	\$0.00
D	030204002000	CITY OF CORCORAN	14	21	22	3200	0.09	1750	190.30	\$196,000	Zone 5	10%	\$19,600	0.0014%	\$0.00
D	030204004000	SANCHEZ, JOAQUIN 18.33%	14	21	22	3100	0.20	0	191.03	\$188,358	Zone 5	10%	\$18,836	0.0013%	\$0.00
D	030205001000	ANGIOLA WATER DISTRICT	14	21	22	3200	0.17	0	189.90	\$400,000	Zone 5	10%	\$40,000	0.0028%	\$0.00
D	030205011000	LAU, KEANG & CHEN YU HW	14	21	22	3500	0.86	0	189.95	\$612,077	Zone 5	10%	\$61,208	0.0044%	\$0.00
D	030211014000	MEDINA, JUAN R & CONSUELO G HW	14	21	22	3900	0.16								

LAND USE GROUP	APN	OWNER	S	T	R	LAND USE CODE	ACRES	Total Living Space	AVERAGE ELEVATION	PROPERTY VALUE	BENEFIT ZONE	BENEFIT ZONE %	WEIGHTED BENEFIT VALUE OF PROPERTY	PROPERTY ASSESSMENT BENEFIT %	ASSESSMENT AMOUNT
D	032031004000	RUBEN TECHNOLOGIES LLC	14	21	22	3300	0.30	0	188.13	\$103,558	Zone 4	55%	\$56,957	0.0041%	\$0.00
D	032031006000	NUNEZ, MANUEL R & MARIA C H/W	14	21	22	3200	0.11	0	188.11	\$109,734	Zone 4	55%	\$60,354	0.0043%	\$0.00
D	032032001000	MUSTAIN, ROBERT J	14	21	22	3200	0.15	0	188.40	\$157,824	Zone 4	55%	\$86,803	0.0062%	\$0.00
D	032032003000	SAECHAQ, CHEE SCOT	14	21	22	3300	0.18	0	188.57	\$259,739	Zone 4	55%	\$142,856	0.0102%	\$0.00
D	032032004000	QUDUS, WASIL A & JILA W H/W	14	21	22	3200	0.67	0	188.73	\$258,227	Zone 4	55%	\$142,025	0.0101%	\$0.00
D	032032005000	G23 INVESTMENTS INC	14	21	22	3900	0.10	800	188.67	\$74,274	Zone 4	55%	\$40,851	0.0029%	\$0.00
D	032032011000	VALOV, TERRY	14	21	22	6600	0.23	3113	188.32	\$169,090	Zone 4	55%	\$93,000	0.0066%	\$0.00
D	032032016000	MUSTAIN, ROBERT J & LISA M H/W	14	21	22	3100	0.13	0	188.46	\$95,493	Zone 4	55%	\$52,521	0.0037%	\$0.00
D	032033001000	SANWA BANK CALIFORNIA	14	21	22	3200	0.33	0	188.96	\$562,791	Zone 4	55%	\$309,535	0.0220%	\$0.00
D	032033002000	BERGMAN, RAY	14	21	22	3100	0.09	0	188.99	\$69,241	Zone 4	55%	\$38,083	0.0027%	\$0.00
D	032033003000	AURAND, WAYNE F	14	21	22	3100	0.09	0	188.99	\$152,247	Zone 4	55%	\$83,736	0.0060%	\$0.00
D	032033004000	GUIZAR, PATRICIA O	14	21	22	3300	0.17	5500	189.03	\$133,118	Zone 5	10%	\$13,312	0.0009%	\$0.00
D	032033006000	KUL, YOUNG C	14	21	22	3300	0.17	0	189.25	\$207,179	Zone 5	10%	\$20,718	0.0015%	\$0.00
D	032041002000	BAJWA, BHUPINDER S & GLORIA H/W	14	21	22	3100	0.10	1740	189.56	\$65,784	Zone 5	10%	\$6,578	0.0005%	\$0.00
D	032041003000	BAJWA, BHUPINDER S & GLORIA H/W	14	21	22	3100	0.07	1930	189.56	\$42,442	Zone 5	10%	\$4,244	0.0003%	\$0.00
D	032041004000	ARREOLA, JOSE A	14	21	22	3100	0.09	0	189.56	\$79,891	Zone 5	10%	\$7,989	0.0006%	\$0.00
D	032041007000	GARCIA, RICHARD & CAROL LIVING TRUST	14	21	22	6200	0.35	720	189.84	\$127,743	Zone 5	10%	\$12,774	0.0009%	\$0.00
D	032041008000	GARCIA, RICHARD & CAROL LIVING TRUST	14	21	22	6200	0.32	0	189.52	\$345,076	Zone 5	10%	\$34,508	0.0025%	\$0.00
D	032041009000	GARCIA, RICHARD & CAROL LIVING TRUST	14	21	22	6200	0.25	0	189.40	\$64,844	Zone 5	10%	\$6,484	0.0005%	\$0.00
D	032042010000	BRAZIL & VIERRA, A PARTNERSHIP	14	21	22	3100	0.24	0	189.60	\$149,138	Zone 5	10%	\$14,914	0.0011%	\$0.00
D	032042015000	CORCORAN STATION LP	14	21	22	6600	0.63	0	190.34	\$75,000	Zone 5	10%	\$7,500	0.0005%	\$0.00
D	032063006000	BURROWS, GARY V INC	14	21	22	4600	0.23	0	190.85	\$500,900	Zone 5	10%	\$50,090	0.0036%	\$0.00
D	032063019000	BURROWS, GARY V INC	14	21	22	4600	0.51	0	190.43	\$1,110,750	Zone 5	10%	\$111,075	0.0079%	\$0.00
D	032071001000	RIVARA, LOUIS J & VERONICA M F H/W	14	21	22	6600	0.16	2904	189.22	\$148,932	Zone 5	10%	\$14,893	0.0011%	\$0.00
D	032071016000	MARROQUIN, RUBEN & MARIA H/W	14	21	22	6600	0.25	2912	188.99	\$204,490	Zone 4	55%	\$112,470	0.0080%	\$0.00
D	032074012000	MARROQUIN, RUBEN & MARIA H/W	14	21	22	6600	0.26	0	188.99	\$175,279	Zone 4	55%	\$96,403	0.0069%	\$0.00
D	032191022000	DORAN, BETHEL K & ROSEMARY H/W	23	21	22	6600	0.22	3480	184.80	\$184,722	Zone 3	75%	\$18,542	0.0099%	\$0.00
D	032200032000	MOHAMED, NAGI	23	21	22	3510	4.18	1333	184.56	\$761,438	Zone 3	75%	\$76,179	0.0407%	\$0.00
D	032200038000	CORCORAN APARTMENTS LP	23	21	22	6600	2.52	0	186.64	\$75,000	Zone 3	75%	\$56,250	0.0040%	\$0.00
D	032210034000	MEDINA, JUAN R & CONSUELO G H/W	23	21	22	3200	0.31	0	184.00	\$204,827	Zone 3	75%	\$153,620	0.0109%	\$0.00
D	032210042000	AIRINGTON, BILLY B & JERI K FAM TRUST	23	21	22	3110	0.13	0	184.18	\$51,931	Zone 3	75%	\$38,948	0.0028%	\$0.00
D	032210043000	SHOUFER, ABDULLA M	23	21	22	3100	0.26	0	184.25	\$147,672	Zone 3	75%	\$110,754	0.0079%	\$0.00
D	032271001000	RAMIREZ, LAWRENCE	23	21	22	3120	0.44	0	183.98	\$96,322	Zone 3	75%	\$72,242	0.0051%	\$0.00
D	034050030000	ALI, AAISH MOHAMED AHMED 50%	11	21	22	3110	0.18	0	192.24	\$392,000	Zone 5	10%	\$39,200	0.0028%	\$0.00
D	034070009000	ARNOLD, CRAIG A & DIANE H/W	11	21	22	3710	6.42	2219	189.88	\$384,940	Zone 5	10%	\$38,494	0.0027%	\$0.00
D	034130046000	CORCORAN APARTMENTS LP	15	21	22	6600	2.92	0	185.17	\$75,000	Zone 3	75%	\$56,250	0.0040%	\$0.00
D	034130066000	AVALON FAMILY APARTMENTS A PTP	15	21	22	6600	3.03	0	185.20	\$75,000	Zone 3	75%	\$56,250	0.0040%	\$0.00
D	034131029000	PAL, NIRUPAM & SUSMITA GUPTAL H/W	15	21	22	6600	0.91	3709	184.38	\$248,919	Zone 3	75%	\$186,689	0.0133%	\$0.00
D	034142014000	AHMED, ABDU & SAMIRAH A M ALMUSRAI H/W	15	21	22	3110	2.49	1584	184.45	\$114,255	Zone 3	75%	\$85,891	0.0061%	\$0.00
D	034142016000	SALT AIR PLACE L P	15	21	22	6600	8.71	1189	184.86	\$593,155	Zone 3	75%	\$444,866	0.0317%	\$0.00
D	034150038000	AUTOZONE INC	15	21	22	3400	0.65	0	185.56	\$411,011	Zone 3	75%	\$308,258	0.0219%	\$0.00
D	034150041000	WESTGATE MANOR A PTP	15	21	22	6600	3.71	0	184.99	\$807,570	Zone 3	75%	\$605,678	0.0431%	\$0.00
D	034150043000	VIHAR & PRATIK LLC	15	21	22	6490	0.97	10213	185.43	\$684,870	Zone 3	75%	\$513,653	0.0366%	\$0.00
D	034150044000	SCOLARI PROPERTIES LLC	15	21	22	3400	1.70	0	185.59	\$1,365,582	Zone 3	75%	\$1,024,187	0.0729%	\$0.00
D	034150045000	MC DONALD'S CORPORATION	15	21	22	3400	0.66	0	185.62	\$931,772	Zone 3	75%	\$698,829	0.0497%	\$0.00
D	034150050000	FAMILY DOLLAR INC	15	21	22	3500	2.77	8236	185.36	\$863,395	Zone 3	75%	\$647,546	0.0461%	\$0.00
D	034150051000	CORCORAN RENTALS INC	15	21	22	3500	2.94	0	185.22	\$83,679	Zone 3	75%	\$62,759	0.0045%	\$0.00
D	034150052000	CORCORAN RENTALS INC	15	21	22	3500	0.11	0	185.42	\$140,036	Zone 3	75%	\$105,027	0.0075%	\$0.00
D	034151010000	GILKEY BRENT 25%	15	21	22	3790	3.48	0	184.97	\$66,985	Zone 3	75%	\$50,239	0.0036%	\$0.00
D	034151024000	GILKEY, BRENT 25%	15	21	22	3790	2.37	0	185.16	\$367,142	Zone 3	75%	\$275,357	0.0196%	\$0.00
D	034151025000	GILKEY, BRENT 25%	15	21	22	3790	6.69	0	185.07	\$203,170	Zone 3	75%	\$152,378	0.0108%	\$0.00
D	034180007000	BOSWELL, J G CO	24	21	22	4600	0.43	0	191.44	\$936,500	Zone 5	10%	\$93,650	0.0067%	\$0.00
D	034200014000	WILLOW LAKES LLC	22	21	22	6600	17.24	238408	184.82	\$8,225,618	Zone 3	75%	\$6,169,214	0.4392%	\$0.00
D	034200016000	CONTRERAS, JUAN J & MARISELA G H/W	22	21	22	3300	0.99	0	184.95	\$265,839	Zone 3	75%	\$199,379	0.0142%	\$0.00
D	034220007000	DG STRATEGIC II LLC	22	21	22	3300	1.43	0	184.47	\$861,628	Zone 3	75%	\$646,221	0.0460%	\$0.00
D	034220008000	CORCORAN FAMILY HOUSING PARTNERS L P	22	21	22	6600	4.17	0	184.31	\$75,000	Zone 3	75%	\$56,250	0.0040%	\$0.00
D	034220031000	MORRIS PROCTOR INC	23	21	22	3900	0.95	0	182.93	\$624,822	Zone 2	100%	\$624,822	0.0044%	\$0.00
D	044110066000	PHYTOGEN SEED COMPANY LLC	26	21	22	3790	6.88	0	184.33	\$2,454,091	Zone 3	75%	\$1,840,568	0.1310%	\$0.00
D	044110074000	BOSWELL, J G CO	25	21	22	3790	214.11	0	186.78	\$497,514	Zone 3	75%	\$373,136	0.0266%	\$0.00
E	030051003000	LOWERY INVESTMENTS LLC	14	21	22	6300	1.02	0	191.64	\$160,227	Zone 5	10%	\$16,023	0.0011%	\$0.00
E	030092001000	DANIEL, EDNA MAE 50%	14	21	22	6300	2.03	0	191.47	\$515,774	Zone 5	10%	\$51,577	0.0037%	\$0.00
E	030092016000	DANIEL, EDNA MAE 50%	14	21	22	6300	0.99	0	191.58	\$131,137	Zone 5	10%	\$13,114	0.0009%	\$0.00
E	030154006000	CORCORAN HOSPITAL DISTRICT	14	21	22	4900	0.19	1008	188.87	\$31,586	Zone 4	55%	\$17,372	0.0012%	\$0.00
E	030162006000	JDGA INC	14	21	22	4410	0.15	728	191.28	\$264,920	Zone 5	10%	\$26,492	0.0019%	\$0.00
E	030162007000	HASSAN, QAYED S & NADIA S A H/W 50%	14	21	22	4100	0.22	0	191.14	\$117,368	Zone 5	10%	\$11,737	0.0008%	\$0.00
E	030163001000	PUTZEL, WALTER T & REVA M LIVING TRUST	14	21	22	4400	0.17	0	190.57	\$36,284	Zone 5	10%	\$3,628	0.0003%	\$0.00
E	030163002000	PUTZEL, WALTER T & REVA M LIVING TRUST	14	21	22	4400	0.17	0	190.51	\$62,242	Zone 5	10%	\$6,224	0.0004%	\$0.00
E	030163008000	CRAVENS, BRAD J	14	21	22	4400	0.16	0	190.21	\$66,520	Zone 5	10%	\$6,652	0.0005%	\$0.00
E	030163011000	ALVIDREZ, TOM & PAULETTE H/W	14	21	22	4400	0.17	0	190.33	\$54,634	Zone 5	10%	\$5,463	0.0004%	\$0.00
E	030164007000	BELTRAN, CRISHA	14	21	22	4100	0.18	0	189.93	\$74,188	Zone 5	10%	\$7,419	0.0005%	\$0.00
E	030204001000	REDEVELOPMENT AGENCY OF CITY OF CORCORAN	14	21	22	4900	0.26	0	190.39	\$56,158	Zone 5	10%	\$5,616	0.0004%	\$0.00
E	030204003000	CITY OF CORCORAN	14	21	22	4200	0.17	0	190.72	\$2,500,000	Zone 5	10%	\$250,000	0.0178%	\$0.00
E	030211015000	CORCORAN LIONS CLUB	14	21	22	4200	0.25	0	188.46	\$14,494	Zone 4	55%	\$7,972	0.0006%	\$0.00
E	030211025000	MENDES, ALVIN E	14	21	22	4100	0.06	0	188.11	\$22,070	Zone 4	55%	\$12,139	0.0009%	\$0.00
E	030211026000	ORTIZ, CARLOS & MARIA H/W	14	21	22	4100	0.43	5071	188.07	\$529,487	Zone 4	55%	\$291,218	0.0207%	\$0.00
E	030213004000	H & G FARMS INC	14	21	22	4400	0.35	0	189.34	\$320,500	Zone 5	10%	\$32,050	0.0023%	\$0.00
E	030223004000	HAMRAN, HAMD J 50%	14	21	22	4100	0.24	0	187.93	\$192,923	Zone 4	55%	\$106,108	0.0076%	\$0.00
E	030240007000	CORCORAN COMMUNITY FOUNDATION	15	21	22	4290	4.33	0	185.79	\$19,905	Zone 3	75%	\$14,929		

LAND USE GROUP	APN	OWNER	S	T	R	LAND USE CODE	ACRES	Total Living Space	AVERAGE ELEVATION	PROPERTY VALUE	BENEFIT ZONE	BENEFIT ZONE %	WEIGHTED BENEFIT VALUE OF PROPERTY	PROPERTY ASSESSMENT BENEFIT %	ASSESSMENT AMOUNT
E	032042014000	CORCORAN MACHINE WORKS INC	14	21	22	4500	0.58	0	189.79	\$277,175	Zone 5	10%	\$27,718	0.0020%	\$0.00
E	032061004000	RUBALCABA, RAYMOND R 50%	14	21	22	6300	0.91	5250	190.31	\$269,483	Zone 5	10%	\$26,948	0.0019%	\$0.00
E	032063004000	NOLAN, ROBERT & MARILYN TRUST	14	21	22	4400	0.26	0	189.91	\$109,309	Zone 5	10%	\$10,931	0.0008%	\$0.00
E	032063008000	NOLAN, ROBERT & MARILYN TRUST	14	21	22	4400	0.13	2250	189.73	\$53,443	Zone 5	10%	\$5,344	0.0004%	\$0.00
E	032111003000	IGLESIA DEL DIOS VIVO COLUMNA Y ADVLVLDM	23	21	22	4900	0.22	0	185.01	\$2,549	Zone 3	75%	\$1,912	0.0001%	\$0.00
E	032271023000	MEDINA, PASCUAL & MACARIA HW 50%	23	21	22	4100	0.24	0	183.47	\$100,386	Zone 3	75%	\$75,290	0.0054%	\$0.00
E	034060076000	CRAVENS, PHILLIP & MICHELE H/W	11	21	22	4400	3.74	2624	189.08	\$834,950	Zone 4	55%	\$459,223	0.0327%	\$0.00
E	034130045000	MEDINA, PASCUAL & MACARIA HW 50%	15	21	22	4100	0.67	0	185.01	\$201,346	Zone 3	75%	\$151,010	0.0108%	\$0.00
E	034135013000	ABILA, CRESPIAN	15	21	22	4800	0.23	0	184.92	\$23,185	Zone 3	75%	\$17,389	0.0012%	\$0.00
E	034135023000	DAVILA, EIVAR & VIRGINIA HW	15	21	22	4450	0.24	1440	184.57	\$82,694	Zone 3	75%	\$62,021	0.0044%	\$0.00
E	034142017000	CORCORAN COMM CHRIST FOR EMER AID	15	21	22	4190	1.44	0	185.00	\$500,000	Zone 3	75%	\$375,000	0.0267%	\$0.00
E	034150009000	HAMILTON, THOMAS E LIVING TRUST	15	21	22	4100	0.84	0	185.40	\$114,499	Zone 3	75%	\$85,874	0.0061%	\$0.00
E	034150037000	BURNETT FAMILY REVOC TRUST	15	21	22	4100	0.79	1865	185.51	\$320,099	Zone 3	75%	\$240,074	0.0171%	\$0.00
E	034150048000	ROBERTSON REVOCABLE LIVING TRUST	15	21	22	4400	2.09	0	185.42	\$507,605	Zone 3	75%	\$380,704	0.0271%	\$0.00
E	034200090000	DULAI B CORPORATION	22	21	22	6500	0.85	3196	185.01	\$894,386	Zone 3	75%	\$670,790	0.0478%	\$0.00
E	034200015000	REYES, IRENE P & ISAIAS L W/H 50%	22	21	22	4400	0.67	0	184.99	\$482,369	Zone 3	75%	\$361,777	0.0258%	\$0.00
E-1	030022024000	FIRST PENTECOSTAL CH OF JESUS CHRIST INC	15	21	22	8100	0.30	0	186.73	\$91,044	Zone 3	75%	\$68,283	0.0049%	\$0.00
E-1	030152012000	FIRST MISSIONARY BAPTIST CHURCH	14	21	22	8100	0.23	0	188.97	\$12,430	Zone 4	55%	\$6,337	0.0005%	\$0.00
E-1	030153008000	FIRST MISSIONARY BAPTIST CHURCH	14	21	22	8100	0.35	4032	189.13	\$306,392	Zone 5	10%	\$30,639	0.0022%	\$0.00
E-1	030155007000	ROMAN CATHOLIC BISHOP OF FRESNO	14	21	22	8100	0.32	0	188.17	\$264,414	Zone 4	55%	\$145,428	0.0104%	\$0.00
E-1	030155008000	ROMAN CATHOLIC BISHOP OF FRESNO	14	21	22	8100	0.25	1269	188.04	\$92,471	Zone 4	55%	\$50,859	0.0036%	\$0.00
E-1	030155009000	ROMAN CATHOLIC BISHOP OF FRESNO	14	21	22	8100	0.19	0	187.91	\$51,197	Zone 4	55%	\$28,158	0.0020%	\$0.00
E-1	030155013000	ROMAN CATHOLIC BISHOP OF FRESNO	14	21	22	8100	0.95	0	188.22	\$413,472	Zone 4	55%	\$227,410	0.0162%	\$0.00
E-1	030211016000	FIRST PENTECOSTAL CHURCH/JESUS CHRIST INC	14	21	22	8100	0.56	2250	188.31	\$120,176	Zone 4	55%	\$66,097	0.0047%	\$0.00
E-1	030221018000	PRESBYTERIAN OF SAN JOAQUIN INC THE	14	21	22	8100	0.96	0	187.13	\$440,098	Zone 4	55%	\$242,054	0.0172%	\$0.00
E-1	030231008000	FREE WILL BAPTIST CHURCH OF COR	14	21	22	8100	0.18	0	185.91	\$13,472	Zone 3	75%	\$10,104	0.0007%	\$0.00
E-1	030231012000	FREE WILL BAPTIST CHURCH OF COR	14	21	22	8100	0.19	0	185.87	\$90,383	Zone 3	75%	\$67,787	0.0048%	\$0.00
E-1	030231014000	ANGLICAN DIOCESE HOLDING CORP	14	21	22	8100	0.36	0	185.96	\$111,083	Zone 3	75%	\$83,312	0.0059%	\$0.00
E-1	030260040000	CORP OF PRES BISHOP OF JESUS CHRIST LDS	14	21	22	8100	2.40	0	190.30	\$1,745,872	Zone 5	10%	\$174,587	0.0124%	\$0.00
E-1	032021014000	FIRST METHODIST CHURCH OF CORCORAN	14	21	22	8100	0.93	0	186.91	\$578,499	Zone 3	75%	\$433,874	0.0309%	\$0.00
E-1	032072018000	ASSEMBLY OF GOD	14	21	22	8100	0.70	7080	189.54	\$177,460	Zone 5	10%	\$17,746	0.0013%	\$0.00
E-1	032080060000	CENTRAL CA CONF ASSN OF 7TH DAY ADVENT	14	21	22	8100	0.13	0	188.10	\$76,666	Zone 4	55%	\$42,166	0.0030%	\$0.00
E-1	032091001000	CORCORAN COMMUNITY CH OF THE NAZARENE	14	21	22	8100	0.14	2753	186.98	\$59,072	Zone 3	75%	\$44,304	0.0032%	\$0.00
E-1	032091002000	CORCORAN COMMUNITY CH OF THE NAZARENE	14	21	22	8100	0.12	0	186.96	\$127,506	Zone 3	75%	\$95,630	0.0068%	\$0.00
E-1	032091003000	CORCORAN COMMUNITY CH OF THE NAZARENE	14	21	22	8100	0.17	0	186.99	\$5,184	Zone 3	75%	\$3,888	0.0003%	\$0.00
E-1	032111004000	IGLESIA DEL DIOS VIVO COLUMNA Y ADVLVLDM	23	21	22	8100	0.26	0	185.07	\$92,846	Zone 3	75%	\$69,635	0.0050%	\$0.00
E-1	032112004000	CORCORAN JEHOVAH'S WITNESSES INC	23	21	22	8100	0.24	2100	185.35	\$91,976	Zone 3	75%	\$68,982	0.0049%	\$0.00
E-1	032163010000	PENT CH OF GOD OF AMERICA CEN DIST OF CA	23	21	22	8100	0.30	0	188.99	\$95,656	Zone 4	55%	\$62,611	0.0037%	\$0.00
E-1	032251010000	PAC LATIN AMER DIST COUNCIL ASSEM OF GOD	23	21	22	8100	0.40	0	184.19	\$54,795	Zone 3	75%	\$41,096	0.0029%	\$0.00
E-1	034050046000	FIRST SOUTHERN BAPTIST CH OF CORCORAN	11	21	22	8100	1.31	0	188.49	\$292,969	Zone 4	55%	\$161,133	0.0115%	\$0.00
E-1	034101016000	ST PAUL BAPTIST CHURCH	10	21	22	8100	0.46	0	188.69	\$18,423	Zone 4	55%	\$10,133	0.0007%	\$0.00
E-1	034110031000	COLORED CHURCH OF CHRIST THE	15	21	22	8100	0.39	0	185.93	\$1,628	Zone 3	75%	\$1,221	0.0001%	\$0.00
E-1	034120031000	APOSTOLIC ASSEMBLY FAITH IN CHRIST JESUS	15	21	22	8100	1.02	0	185.14	\$144,584	Zone 3	75%	\$108,438	0.0077%	\$0.00
E-1	034137018000	RESURRECTION MINISTRIES CHURCH	15	21	22	8100	1.31	35000	184.57	\$144,757	Zone 3	75%	\$108,568	0.0077%	\$0.00
E-1	034150018000	FULL GOSPEL TRUTH CHURCH THE	15	21	22	8100	0.86	0	185.02	\$53,714	Zone 3	75%	\$40,286	0.0029%	\$0.00
E-2	030154007000	CORCORAN HOSPITAL DISTRICT	14	21	22	9900	1.16	32978	188.55	\$3,761,498	Zone 4	55%	\$2,068,824	0.1473%	\$0.00
E-3	030051004000	BLED SOE IRREV INCOME ONLY TRUST	14	21	22	8400	1.01	0	191.74	\$226,478	Zone 5	10%	\$22,648	0.0016%	\$0.00
E-3	032021004000	WILSON, KATHARINE	14	21	22	8400	0.43	1574	186.97	\$168,615	Zone 3	75%	\$126,461	0.0090%	\$0.00
F	030212011000	OBEID, SALEHN R	14	21	22	5100	0.33	2760	188.90	\$350,000	Zone 4	55%	\$192,500	0.0137%	\$0.00
F	030260024000	CORCORAN SAWTELLE & ROSPRIM INC	14	21	22	5100	2.11	0	192.07	\$350,000	Zone 5	10%	\$35,000	0.0025%	\$0.00
F	034050024000	CRAVENS, PHILLIP & MICHELE H/W	11	21	22	5100	4.89	4800	189.31	\$350,000	Zone 5	10%	\$35,000	0.0025%	\$0.00
F	034050048000	CRAVENS, PHILLIP & MICHELE H/W	11	21	22	5100	8.01	3000	189.32	\$350,000	Zone 5	10%	\$35,000	0.0025%	\$0.00
F	034050049000	GULLETT, DELMER C LIVING TRUST 50%	11	21	22	5100	0.89	0	191.43	\$350,000	Zone 5	10%	\$35,000	0.0025%	\$0.00
F	034050057000	CRAVENS, PHILLIP & MICHELE H/W	11	21	22	5100	2.06	8000	190.67	\$350,000	Zone 5	10%	\$35,000	0.0025%	\$0.00
F	034050058000	SMITH, ALLAN A JR	11	21	22	5100	3.33	0	190.56	\$350,000	Zone 5	10%	\$35,000	0.0025%	\$0.00
F	034150012000	SMITH & ROBY INC	15	21	22	5100	11.58	0	185.13	\$350,000	Zone 3	75%	\$262,500	0.0187%	\$0.00
F	034220042000	MID-STATE PRECAST L P	23	21	22	5100	3.70	0	183.05	\$350,000	Zone 3	75%	\$262,500	0.0187%	\$0.00
F	044110048000	CROP PRODUCTION SERVICES INC	26	21	22	5100	9.34	0	184.39	\$350,000	Zone 3	75%	\$262,500	0.0187%	\$0.00
F-1	032150005000	BOSWELL, J G CO	23	21	22	5200	29.45	0	189.81	\$6,500,000	Zone 5	10%	\$650,000	0.0463%	\$0.00
F-1	032220018000	BOSWELL, J G CO	23	21	22	5200	38.61	0	189.24	\$6,500,000	Zone 4	55%	\$3,575,000	0.2545%	\$0.00
F-1	032230019000	BOSWELL, J G CO	23	21	22	5200	38.64	0	188.43	\$6,500,000	Zone 4	55%	\$3,575,000	0.2545%	\$0.00
F-1	034180005000	BOSWELL, J G CO	24	21	22	5200	45.47	0	189.67	\$6,500,000	Zone 5	10%	\$650,000	0.0463%	\$0.00
F-1	034180006000	BOSWELL, J G CO	24	21	22	5200	0.42	0	191.15	\$6,500,000	Zone 5	10%	\$650,000	0.0463%	\$0.00
F-1	034190003000	BOSWELL, J G CO	23	21	22	5200	37.73	0	186.15	\$6,500,000	Zone 3	75%	\$4,875,000	0.3470%	\$0.00
F-1	034230042000	BOSWELL, J G CO	24	21	22	5200	141.98	0	188.72	\$6,500,000	Zone 4	55%	\$3,575,000	0.2545%	\$0.00
G	030222016000	MUNOZ, JOSE E & EMMA Y H/W	14	21	22	5600	0.26	5300	187.80	\$127,291	Zone 4	55%	\$70,010	0.0050%	\$0.00
G	032051001000	HESKETT, JIMMY L & SUSANNE H/W	14	21	22	5600	1.96	0	190.15	\$179,568	Zone 5	10%	\$17,957	0.0013%	\$0.00
G	034150042000	ROBERTSON REVOCABLE LIVING TRUST	15	21	22	5600	2.70	10000	185.25	\$207,794	Zone 3	75%	\$155,846	0.0111%	\$0.00
G	034190010000	ZEPEDA, ROGELIO & HERLINDA H/W	23	21	22	5710	0.74	1441	185.10	\$200,097	Zone 3	75%	\$150,073	0.0107%	\$0.00
H	030163004000	PUTZEL, WALTER & REVA H/W	14	21	22	5900	0.66	0	190.29	\$170,737	Zone 5	10%	\$17,074	0.0012%	\$0.00
H	030163010000	ALVIREZ, TOM & PAULETTE H/W	14	21	22	5900	0.08	0	190.29	\$20,000	Zone 5	10%	\$2,000	0.0001%	\$0.00
H	030211018000	SUNCOR HOLDINGS - COP II LLC	14	21	22	5900	0.42	0	188.29	\$174,142	Zone 4	55%	\$95,778	0.0068%	\$0.00
H	030212018000	MADERA, SAUL & LUZ M R H/W	14	21	22	5900	0.24	0	188.81	\$45,686	Zone 4	55%	\$25,127	0.0018%	\$0.00
H	030213009000	CITY OF CORCORAN	14	21	22	3700	0.61	0	189.91	\$85,526	Zone 5	10%	\$8,553	0.0006%	\$0.00
H	030240008000	CORCORAN COMMUNITY FOUNDATION	15	21	22	5900	1.55	0	185.67	\$31,041	Zone 3	75%	\$23,281	0.0017%	\$0.00
H	030240013000	BOSWELL, J G CO	15	21	22	5900	1.35	0	185.88	\$438,845	Zone 3	75%	\$329,134	0.0234%	\$0.00
H	030240016000	CORCORAN COMMUNITY FOUNDATION	15	21	22	5900	4.34								

LAND USE GROUP	APN	OWNER	S	T	R	LAND USE CODE	ACRES	Total Living Space	AVERAGE ELEVATION	PROPERTY VALUE	BENEFIT ZONE	BENEFIT ZONE %	WEIGHTED BENEFIT VALUE OF PROPERTY	PROPERTY ASSESSMENT BENEFIT %	ASSESSMENT AMOUNT
H	034150028000	ROBERTSON REVOCABLE LIVING TRUST	15	21	22	3700	1.87	0	185.34	\$88,766	Zone 3	75%	\$66,575	0.0047%	\$0.00
H	034150040000	AVALOS, JOE	15	21	22	5900	2.71	0	184.98	\$82,425	Zone 3	75%	\$61,819	0.0044%	\$0.00
H	034200010000	MCGHEE, RYAN & ABIGAIL HW	22	21	22	5900	0.73	0	185.01	\$106,601	Zone 3	75%	\$79,951	0.0057%	\$0.00
H	034200011000	VAZQUEZ, RODRIGO R & BELEN RAMIREZ HW	22	21	22	5900	0.78	0	184.86	\$74,696	Zone 3	75%	\$56,022	0.0040%	\$0.00
H	034200012000	HANSEN, PHILLIP W SEP PROP TRUST	22	21	22	5900	0.89	0	184.72	\$176,557	Zone 3	75%	\$132,418	0.0094%	\$0.00
H	034200013000	HANSEN, PHILLIP W SEP PROP TRUST	22	21	22	5900	0.87	0	184.60	\$49,455	Zone 3	75%	\$37,091	0.0026%	\$0.00
H	034220043000	MID-STATE PRECAST L P	23	21	22	5900	9.67	0	183.53	\$193,389	Zone 3	75%	\$145,042	0.0103%	\$0.00
H	034220044000	MID-STATE PRECAST L P	23	21	22	5900	8.18	0	183.93	\$163,688	Zone 3	75%	\$122,766	0.0087%	\$0.00
H	034290001000	KREGER, MICHAEL & GINGER HW	11	21	22	5900	0.19	0	189.90	\$27,198	Zone 5	10%	\$2,720	0.0002%	\$0.00
H	034290002000	REDEV AGENCY OF THE CITY OF CORCORAN	11	21	22	5900	0.28	0	189.25	\$20,000	Zone 5	10%	\$2,000	0.0001%	\$0.00
H	034290003000	REDEV AGENCY OF THE CITY OF CORCORAN	11	21	22	5900	0.28	0	188.73	\$20,000	Zone 4	55%	\$11,000	0.0008%	\$0.00
H	034290004000	REDEV AGENCY OF THE CITY OF CORCORAN	11	21	22	5900	0.29	0	188.53	\$20,000	Zone 4	55%	\$11,000	0.0008%	\$0.00
H	034290005000	REDEV AGENCY OF THE CITY OF CORCORAN	11	21	22	5900	0.29	0	188.49	\$20,000	Zone 4	55%	\$11,000	0.0008%	\$0.00
H	034290006000	REDEV AGENCY OF THE CITY OF CORCORAN	11	21	22	5900	0.27	0	188.45	\$20,000	Zone 4	55%	\$11,000	0.0008%	\$0.00
H	034290010000	REDEV AGENCY OF THE CITY OF CORCORAN	11	21	22	5900	0.44	0	188.47	\$20,000	Zone 4	55%	\$11,000	0.0008%	\$0.00
H	034290011000	REDEV AGENCY OF THE CITY OF CORCORAN	11	21	22	5900	0.49	0	188.60	\$20,000	Zone 4	55%	\$11,000	0.0008%	\$0.00
H	034290012000	REDEV AGENCY OF THE CITY OF CORCORAN	11	21	22	5900	0.49	0	188.77	\$20,000	Zone 4	55%	\$11,000	0.0008%	\$0.00
H	034290013000	REDEV AGENCY OF THE CITY OF CORCORAN	11	21	22	5900	0.50	0	189.21	\$20,000	Zone 5	10%	\$2,000	0.0001%	\$0.00
H	034290014000	REDEV AGENCY OF THE CITY OF CORCORAN	11	21	22	5900	0.40	0	190.27	\$20,000	Zone 5	10%	\$2,000	0.0001%	\$0.00
H	034290015000	REDEV AGENCY OF THE CITY OF CORCORAN	11	21	22	5900	0.47	0	190.34	\$20,000	Zone 5	10%	\$2,000	0.0001%	\$0.00
H	044110071000	BOSWELL, J G CO	26	21	22	3700	20.11	0	185.71	\$402,193	Zone 3	75%	\$301,645	0.0215%	\$0.00
H	044110073000	BOSWELL, J G CO	26	21	22	3700	16.70	0	185.03	\$334,017	Zone 3	75%	\$250,513	0.0178%	\$0.00
S	030212016000	ATTALLA, MICHAEL & MONA HW	14	21	22	5510	0.12	792	189.27	\$37,456	Zone 5	10%	\$3,746	0.0003%	\$0.00
S	030213003000	CITY OF CORCORAN	14	21	22	5990	0.44	0	189.55	\$70,138	Zone 5	10%	\$7,014	0.0005%	\$0.00
S	032041010000	GARCIA, RICHARD & CAROL LIVING TRUST	14	21	22	5990	0.24	0	189.30	\$32,243	Zone 5	10%	\$3,224	0.0002%	\$0.00
S	034130047000	CASTRO, RUDOLPH A & MICAELA P REV TRUST	15	21	22	5990	4.28	0	185.12	\$141,765	Zone 3	75%	\$106,324	0.0076%	\$0.00
S	034220041000	MID-STATE PRECAST L P	23	21	22	5990	9.41	0	183.15	\$1,168,790	Zone 3	75%	\$876,593	0.0624%	\$0.00
S	044110078000	BOSWELL, J G CO	26	21	22	5500	155.13	0	180.97	\$75,340,808	Zone 2	100%	\$75,340,808	5.3634%	\$0.00
S-1	034220034000	CITY OF CORCORAN	22	21	22	9390	52.09	0	179.92	\$922,509	Zone 2	100%	\$922,509	0.0657%	\$0.00
S-1	034290009000	CITY OF CORCORAN	11	21	22	9300	0.65	0	188.39	\$10,000	Zone 4	55%	\$5,500	0.0004%	\$0.00
S-1	044110068000	CORCORAN IRRIGATION DISTRICT	26	21	22	9300	3.85	0	185.03	\$12,182	Zone 3	75%	\$9,137	0.0007%	\$0.00
S-1	044110070000	CORCORAN IRRIGATION DISTRICT	26	21	22	9300	2.28	0	184.67	\$7,106	Zone 3	75%	\$5,330	0.0004%	\$0.00
S-1	044110072000	CORCORAN IRRIGATION DISTRICT	26	21	22	9300	3.58	0	185.08	\$8,428	Zone 3	75%	\$6,321	0.0004%	\$0.00
S-1	044110075000	CORCORAN IRRIGATION DISTRICT	25	21	22	9300	6.96	0	187.79	\$19,289	Zone 4	55%	\$10,609	0.0008%	\$0.00
S-1	044110077000	CORCORAN IRRIGATION DISTRICT	26	21	22	9300	1.06	0	182.84	\$4,808	Zone 2	100%	\$4,808	0.0003%	\$0.00
S-1	044110079000	CORCORAN IRRIGATION DISTRICT	26	21	22	9300	2.42	0	179.67	\$13,389	Zone 2	100%	\$13,389	0.0010%	\$0.00
S-1	044110081000	CORCORAN IRRIGATION DISTRICT	27	21	22	9300	10.81	0	176.86	\$45,366	Zone 2	100%	\$45,366	0.0032%	\$0.00
S-1	044110083000	CORCORAN IRRIGATION DISTRICT	34	21	22	9300	2.71	0	179.62	\$3,378	Zone 2	100%	\$3,378	0.0002%	\$0.00
S-1	044110085000	CORCORAN IRRIGATION DISTRICT	35	21	22	9300	0.60	0	179.80	\$961	Zone 2	100%	\$961	0.0001%	\$0.00
S-1	044130025000	CORCORAN IRRIGATION DISTRICT	01	22	22	9390	12.64	0	184.58	\$417,361	Zone 3	75%	\$313,021	0.0223%	\$0.00
S-2	030173001000	COUNTY OF KINGS	14	21	22	9900	1.09	0	190.85	\$408,353	Zone 5	10%	\$40,835	0.0029%	\$0.00
S-3	032143008000	BOSWELL, J G CO	23	21	22	9600	2.92	0	189.82	\$123,846	Zone 5	10%	\$12,385	0.0009%	\$0.00
S-3	032150003000	BOSWELL, J G CO	23	21	22	9900	1.05	0	190.04	\$32,642	Zone 5	10%	\$3,264	0.0002%	\$0.00
S-3	032150004000	BOSWELL, J G CO	23	21	22	9900	1.54	0	189.43	\$53,090	Zone 5	10%	\$5,309	0.0004%	\$0.00
S-3	030201007000	CITY OF CORCORAN	14	21	22	9900	0.29	0	190.09	\$3,500,000	Zone 5	10%	\$350,000	0.0249%	\$0.00
S-3	030202001000	CITY OF CORCORAN	14	21	22	9900	1.97	0	190.57	\$265,014	Zone 5	10%	\$26,501	0.0019%	\$0.00
S-3	030212009000	CITY OF CORCORAN	14	21	22	9900	0.24	0	188.97	\$58,301	Zone 4	55%	\$32,066	0.0023%	\$0.00
S-3	030213006000	CITY OF CORCORAN	14	21	22	9900	0.98	0	189.78	\$1,398,263	Zone 5	10%	\$139,826	0.0100%	\$0.00
S-3	030223001000	CITY OF CORCORAN	14	21	22	9900	0.21	0	188.34	\$500,000	Zone 4	55%	\$275,000	0.0196%	\$0.00
S-3	030223002000	CITY OF CORCORAN	14	21	22	9900	0.62	0	188.16	\$70,812	Zone 4	55%	\$38,947	0.0028%	\$0.00
S-3	030223003000	CITY OF CORCORAN	14	21	22	9900	0.17	0	188.04	\$19,130	Zone 4	55%	\$10,522	0.0007%	\$0.00
S-3	030223010000	CITY OF CORCORAN	14	21	22	9900	0.97	0	188.07	\$164,247	Zone 4	55%	\$90,336	0.0064%	\$0.00
S-3	030240030000	CITY OF CORCORAN	15	21	22	9900	13.19	0	186.06	\$1,303,883	Zone 3	75%	\$977,912	0.0696%	\$0.00
S-3	032101003000	CITY OF CORCORAN	14	21	22	9900	0.36	0	185.39	\$33,110	Zone 3	75%	\$24,833	0.0018%	\$0.00
S-3	032230035000	CITY OF CORCORAN	23	21	22	9900	0.82	0	187.72	\$28,407	Zone 4	55%	\$15,624	0.0011%	\$0.00
S-3	034150049000	CITY OF CORCORAN	15	21	22	9900	0.56	0	185.38	\$280,723	Zone 3	75%	\$210,542	0.0150%	\$0.00
S-3	034290007000	CITY OF CORCORAN	11	21	22	9500	0.02	0	188.42	\$10,000	Zone 4	55%	\$5,500	0.0004%	\$0.00
S-3	034290008000	CITY OF CORCORAN	11	21	22	9500	0.04	0	188.37	\$10,000	Zone 4	55%	\$5,500	0.0004%	\$0.00
S-3	034300036000	CITY OF CORCORAN	10	21	22	9900	0.84	0	188.04	\$10,000	Zone 4	55%	\$5,500	0.0004%	\$0.00
S-3	034310077000	CITY OF CORCORAN	22	21	22	9500	0.21	0	184.98	\$457,350	Zone 3	75%	\$343,013	0.0244%	\$0.00
S-3	034310078000	CITY OF CORCORAN	22	21	22	9500	0.04	0	185.00	\$87,100	Zone 3	75%	\$65,325	0.0047%	\$0.00
S-3	044110006000	CITY OF CORCORAN	26	21	22	9900	17.68	0	185.51	\$5,375,782	Zone 3	75%	\$4,031,837	0.2870%	\$0.00
S-3	044110039000	CITY OF CORCORAN	25	21	22	9900	113.46	0	185.30	\$546,286	Zone 3	75%	\$409,715	0.0292%	\$0.00
S-3	044110041000	CITY OF CORCORAN	26	21	22	9900	56.89	0	184.18	\$315,279	Zone 3	75%	\$236,459	0.0168%	\$0.00
S-3	044110059000	CITY OF CORCORAN	26	21	22	9900	3.98	0	187.81	\$17,501	Zone 3	75%	\$13,126	0.0009%	\$0.00
S-3	044110064000	CITY OF CORCORAN	25	21	22	9900	148.52	0	183.35	\$1,184,906	Zone 4	55%	\$651,698	0.0464%	\$0.00
S-3	032033014000	CONTINENTAL TELEPHONE CO OF CALIF	14	21	22	9900	0.16	0	188.81	\$348,450	Zone 4	55%	\$191,648	0.0136%	\$0.00
S-3	032033015000	CONTINENTAL TELEPHONE CO OF CALIF	14	21	22	9900	0.08	0	188.82	\$174,200	Zone 4	55%	\$95,810	0.0068%	\$0.00
S-3	032033016000	CONTINENTAL TELEPHONE CO OF CALIF	14	21	22	9900	0.24	0	188.89	\$522,700	Zone 4	55%	\$287,485	0.0205%	\$0.00
S-3	030152007000	CORCORAN DISTRICT HOSPITAL	14	21	22	8200	0.23	0	188.75	\$20,000	Zone 4	55%	\$11,000	0.0008%	\$0.00
S-3	030154001000	CORCORAN DISTRICT HOSPITAL	14	21	22	9900	0.19	0	188.50	\$23,810	Zone 4	55%	\$13,096	0.0009%	\$0.00
S-3	034142010000	CORCORAN IRRIGATION DISTRICT	15	21	22	9900	6.19	0	185.05	\$296,683	Zone 3	75%	\$222,512	0.0158%	\$0.00
S-3		CORCORAN SCHOOL DISTRICT*								\$100,000,000	Zone 3	75%	\$75,000,000	5.3391%	\$0.00
S-3	030201006000	COUNTY OF KINGS	14	21	22	9900	0.25	0	190.04	\$228,319	Zone 5	10%	\$22,832	0.0016%	\$0.00
S-3	030201010000	COUNTY OF KINGS	14	21	22	9900	0.15	2744	190.27	\$221,817	Zone 5	10%	\$22,182	0.0016%	\$0.00
S-3	030240025000	COUNTY OF KINGS	15	21	22	9900	0.53	0	186.01	\$263,358	Zone 3	75%	\$197,519	0.0141%	\$0.00
S-3	034110038000	GOMEZ, FRANCES C	15	21	22	9500	0.86	0	185.81	\$23,916	Zone 3	75%	\$17,937	0.0013%	\$0.00
S-3	044110063000	KINGS WASTE & RECYCLING AUTHORITY	25	21	22	9900	20.25	0	185.33	\$135,352	Zone 3	75%	\$101,514	0.0072%	\$0.00
S-3	030172003000	REDEVELOPMENT AGENCY OF CITY OF CORCORAN	14	21	22	9900	1.07	0	191.94	\$2,330,450	Zone 5				

Corcoran School District*

S-3	032200021000	CORCORAN ELEMENTARY SCHOOL DISTRICT*	23	21	22	9900	14.03	185.74
S-3	032102001000	CORCORAN SCHOOL DISTRICT*	14	21	22	9900	8.22	186.18
S-3	030041001000	CORCORAN UNION ELEMENTARY SCHOOL*	14	21	22	9900	8.74	189.03
S-3	030101001000	CORCORAN UNION ELEMENTARY SCHOOL*	14	21	22	9900	8.90	188.41
S-3	034220019000	CORCORAN UNION HIGH SCHOOL DISTRICT*	23	21	22	9900	21.78	185.20
S-3	032011001000	CORCORAN UNION HIGH SCHOOL DISTRICT*	14	21	22	9900	7.53	185.69
S-3	032101002000	CORCORAN UNION HIGH SCHOOL DISTRICT*	14	21	22	9900	8.81	185.38
S-3	032012001000	CORCORAN UNION HIGH SCHOOL DISTRICT*	14	21	22	9900	8.03	186.38
S-3	030031001000	JOHN C FREMONT ELEMENTARY SCHOOL*	14	21	22	9900	8.46	187.43

94

TOTAL CCFD ACREAGE: 12,425.83