

**CROSS CREEK FLOOD CONTROL DISTRICT  
Corcoran, California**

**VALUATION ASSESSMENT  
COMMISSIONERS' REPORT**

**May 22, 2017**

May 22, 2017

Board of Supervisors  
County of Kings  
County Government Center  
1400 W Lacey Boulevard  
Hanford, California 93230


Honorable Board:

We the undersigned, duly appointed and qualified Valuation Assessment Commissioners of the Cross Creek Flood Control District, do hereby certify that the Valuation Assessment Commissioners' Report dated May 22, 2017, including the 2017 Commissioner's Assessment Roll, attached thereto as Exhibit A, has been prepared in conformance with the California Water Code, Division 15 (Sections 51321 through 51327) and the provisions required under Proposition 218, passed by California voters in 1996 as a constitutional amendment, requiring voter approval prior to imposition of increases in benefit assessments. The Assessment Roll Valuations were based upon the benefit zones, within the District, considering the relative elevation of each parcel within each zone, received from the Corcoran Levee, along with the ongoing operation and maintenance of the Levee.


The Commissioners are most grateful for the extensive information provided by the Kings County Assessor's office.



David De Groot



Roger L. Reynolds



Richard L. Schafer



ASSESSMENT COMMISSIONERS

# TABLE OF CONTENTS

---

	Page
1 Introduction.....	1
2 Commissioners Responsibilities .....	1
3 Proposition 218 Requirements .....	3
4 Flooding History of the Tulare Lakebed.....	3
5 1983 Levee Construction and Rehabilitation Efforts.....	4
6 Cross Creek Flood Control District .....	7
6.1 Soils.....	7
6.2 Topography.....	7
6.3 Land Use .....	9
6.4 District Works.....	9
6.5 Existing Conditions .....	11
6.6 Operation and Maintenance.....	11
7 Commissioner's' Findings & Benefit Zones .....	12
7.1 Zone 1.....	13
7.2 Zone 2.....	13
7.3 Zone 3.....	13
7.4 Zone 4.....	14
7.5 Zone 5.....	14
7.6 Zone 6.....	14
8 Commissioners Valuation Analysis.....	14
9 Computation of Assessment.....	16
10 Assessment Roll.....	17

---

## LIST OF PLATES

Plate No.	Title	Page
1	Cross Creek Flood Control District .....	2
2	Flooding in Tulare Lake – October 5, 1969.....	5
3	Flooding in Tulare Lake – July 23, 1983.....	6
4	Topography.....	8
5	Land Use .....	10
6	Benefit Zones.....	15

## LIST OF ATTACHMENTS

(Following Page 17)

Attachment No.	Title
1	Kings County Board of Supervisors Resolution 83-48, May 24, 1983, formation of Cross Creek Flood Control District
2	Plan of Reclamation for the Cross Creek Flood Control District, January 1984
3	Provost & Pritchard March 23, 2017 letter regarding current capacity of Tulare Lakebed

## ASSESSMENT ROLL

### Exhibit A

(Following Attachments)

# **CROSS CREEK FLOOD CONTROL DISTRICT VALUATION ASSESSMENT COMMISSIONERS' REPORT**

May 22, 2017

## **1. Introduction**

The Cross Creek Flood Control District (District) was formed by order of the Kings County Board of Supervisors pursuant to the Flood Control and Floodwater Conservation District Law (Statutes 1931, Chapter 641, Page 1369 (Flood Control and Flood Water Conservation District Act), in 1983. See Resolution No 83-48, Board of Supervisors, County of Kings, State of California, annexed as Attachment 1.

The District is located in central Kings County and surrounds the City of Corcoran, California, see Plate 1, page 2. The District boundary commences on the North at Highway 43 and the West Branch of the Lakeland Canal to Nevada Avenue, on the West by the East Branch of Cross Creek to the Tule River, on the South by the Tule River, and on the East by the Burlington and Santa Fe Railroad and the Kings -Tulare County line, containing approximately 12,426 acres.

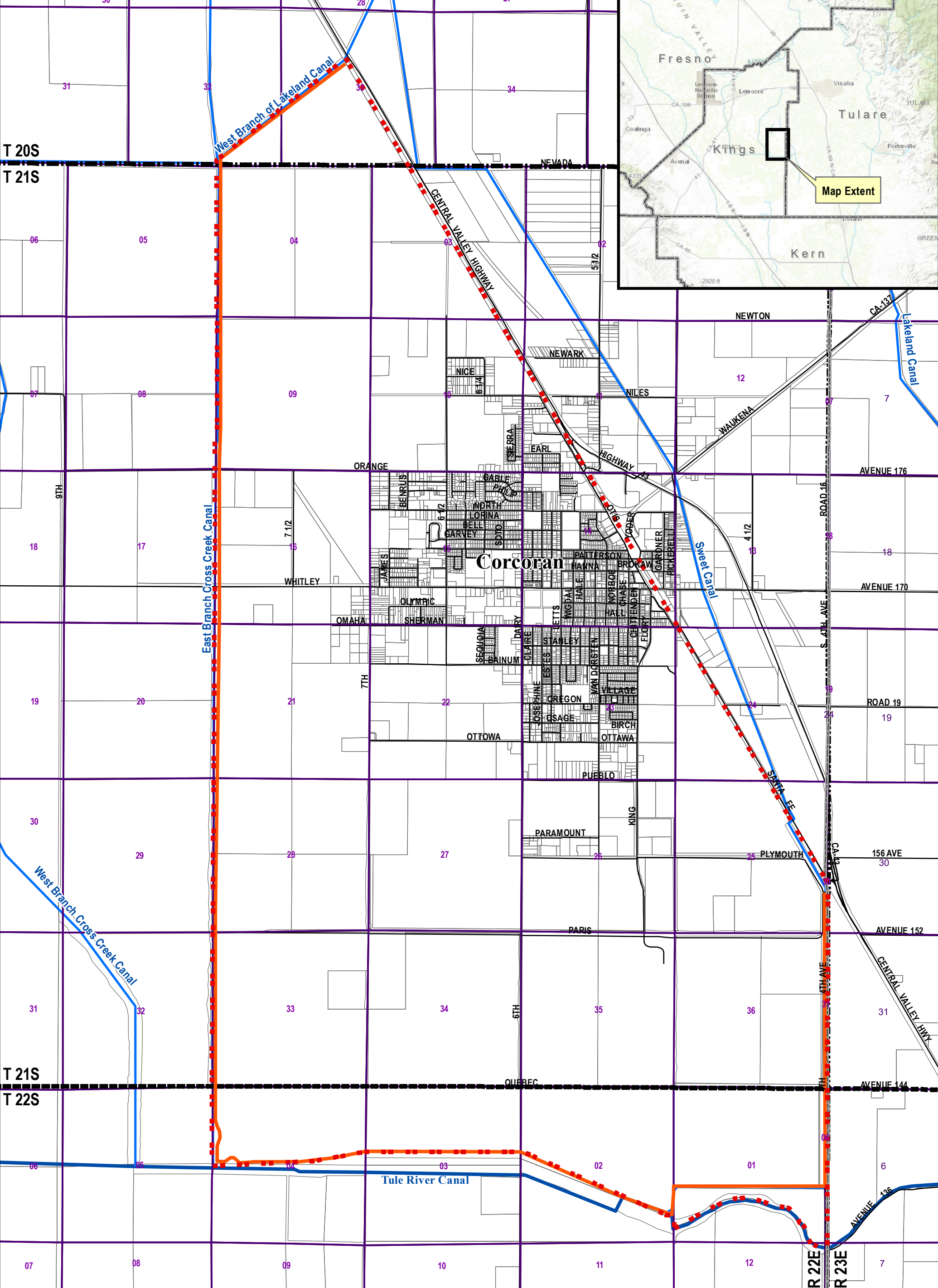
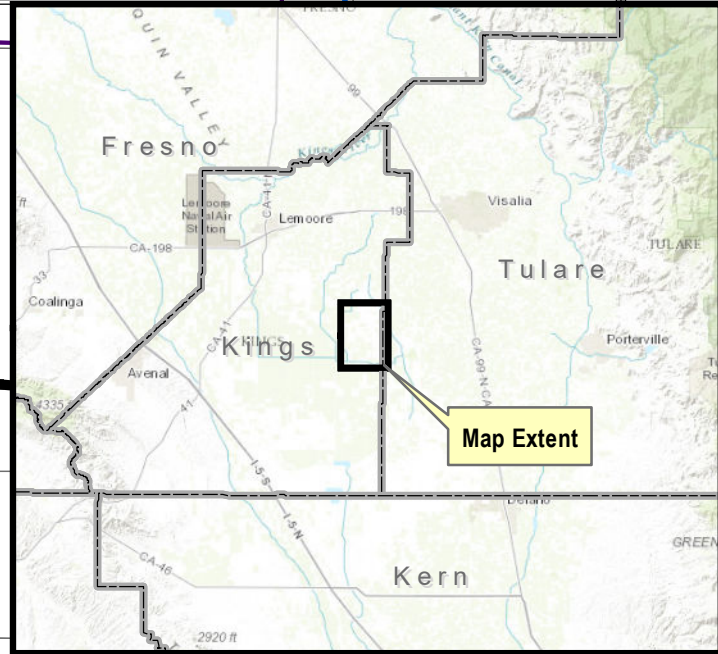
The "Plan of Reclamation for the Cross Creek Flood control District, January 1984" was filed with the Clerk of the Board of Supervisors of Kings County, pursuant to Water Code Section 51040, and is annexed as Attachment 2. A majority of the works identified in the 1984 Plan of Reclamation have been completed.

## **2. Commissioners Responsibilities**

The Cross Creek Flood Control District Board of Directors petitioned the Kings County Board of Supervisors for the appointment of three valuation assessment commissioners to prepare a 2017 Valuation Assessment Roll fixing upon the lands of the District an assessment valuation per acre for each parcel that would be in proportion to the benefits to be derived from the supplemental Reclamation Plan of the District (CWC Section 51320-15323).

The Valuation Assessment Roll, as prepared by the commissioners, is required to conform with CWC Section 51324, that includes the following:

- (a) A description of each parcel assessed by legal subdivisions, swamp-land surveys, or other boundaries sufficient to identify the same.
- (b) The number of acres in each parcel.
- (c) The names of the owners of each parcel, if known, and if unknown, that fact.



- Legend**
- Cross Creek Flood Control District (12,425 Ac.)
  - CCFCD Maintained Levee (14 mi.)
  - California Counties
  - Canals
  - Townships
  - Tule River Canal
  - Sections
  - Roads
  - Parcels

# Cross Creek Flood Control District

## Vicinity Map Plate 1



1 in = 3,000 ft

- (d) The assessment valuation per acre of each parcel assessed.
- (e) The total assessment valuations of each parcel, exclusive of improvements situated thereon.
- (f) A blank column for rate to be fixed as shown hereinafter.
- (g) A blank column for amount of assessment to be computed as shown hereinafter.

### **3. Proposition 218 Requirements**

Section 4, Article XIID of the California Constitution, commonly referred to as Proposition 218, requires that the District assess each parcel in proportion to the benefits that parcel receives from the Corcoran Levee and the ongoing operation and maintenance thereof. Proposition 218 is a constitutional act and was enacted after the legislature enacted the California Water Code Section 51324. Therefore, the District is required to comply with the requirements of Proposition 218. Thus, when determining the proportional benefits of a parcel, the Valuation Assessment Commissioners are required to base the assessments on land value with improvements. In determining parcel values the assessment commissioners utilized the County Assessment roll, with adjustments for parcels with pre-Proposition 13 values, and developed values for parcels not covered in the County Assessment roll (e.g. City of Corcoran facilities, Schools and State of California prisons.)

### **4. Flooding History of the Tulare Lakebed**

The Tulare Lakebed area is a closed basin with no natural outlet for flood waters when the water surface is below the discharge elevation of the North Fork of the Kings River. In the early 1900's the formation of reclamation districts and the subsequent construction of levee systems minimized flooding in the Tulare Lakebed area to relatively specific regions within the interior of the lakebed. Further construction of flood control dams on the Kings, Kaweah, Tule, and Kern Rivers between 1954-62 offered additional protection from the severe flooding hazards previously experienced in the Tulare Lakebed and surrounding areas.

Extensive flooding was minimized until 1969 when the 6-Station Precipitation Index for the Tulare Lake Hydrologic Region recorded the wettest precipitation year of the century which produced severe winter storms and snow melt runoff causing serious flood flows into the Tulare Lakebed, threatening the community and rural areas of Corcoran. A last minute flood fight involving construction of levees by the U.S. Army Corps of Engineers and local landowners prevented flooding of outlying areas of Corcoran. Flooding that occurred within the District boundaries in 1969 resulted from

Cross Creek levee breaches and from the record breaking inflow to Tulare Lakebed during the winter and spring of 1969. The southeast bank of the Cross Creek levee was breached in February 1969 at two locations between State Highway 43 and the Burlington and Santa Fe Railroad, North of the current District boundary. It was reported "Cross Creek breaks have spewed flood waters over an area on an average of about two miles wide and eight miles long, extending to the Tule River four miles South of Corcoran. At its closest point of contact the Cross Creek flood came within a mile of Corcoran City limits at the western boundary of the Corcoran Airport. The maximum mean daily flow in Cross Creek of 4,030 cfs occurred on February 27, 1969" (Corcoran Journal, March 6, 1969). The Flooding in Tulare Lakebed October 5, 1969 is shown on an aerial photograph, included as Plate 2, page 5.

Precipitation during 1983 was significant and the southern Sierra Nevada Mountains Snow Water Content, the largest ever recorded, again threatened serious flood flows into Tulare Lakebed. The levees which had been built on private farm land during 1969 to protect the community and rural areas of Corcoran had since been removed. The anticipated snow melt runoff endangered the area if a levee reconstruction project was not undertaken. The Corps of Engineers expressed a willingness to help protect the community, if local interests assumed full responsibility for maintaining the levees in the future. The Cross Creek Flood Control District was formed to maintain the Corcoran Levee constructed by the Corps of Engineers in 1983.


The flood season of 1982-83 was the culmination of the six wettest years of record in the Tulare Lake Hydrologic Region. Despite diversion of over 850,000 acre feet of water, that would have otherwise reached the Tulare Lakebed, by pumping the flows of the Kaweah and Tule Rivers into the Friant-Kern Canal, with diversions into the California Aqueduct at the Kern River Intertie, the discharge to the Tulare Lakebed was about 880,000 acre-feet that flooded 82,000 acres. See Flooding in Tulare Lake July 23, 1983, Plate 3, page 6. The peak storage in the Tulare Lakebed area occurred on July 13, 1983 with a maximum water surface elevation close to the Tulare Lakebed elevation that occurred in 1969. As noted above, the extraordinary efforts of the Army Corps of Engineers, Cross Creek Flood Control District, Kings County and California Conservation Corps personnel with the construction of the Corcoran Levee along the East Branch Cross Creek levee protected the City of Corcoran and lands of the Cross Creek Flood Control District.

## **5. 1983 Levee Construction and Rehabilitation Efforts**

The flood control actions taken by the Corps of Engineers during 1983 involved raising the East levee of the East Branch of Cross Creek from Whitley Avenue to the Tule River and raising the North bank of the Tule River from the East Branch of Cross Creek to the



FLOODING IN TULARE LAKE      OCTOBER 5, 1969




**Scale of Miles**

0 1 2 3 4 5 6



5





SCALE OF MILES  
0 1 2 3 4 5 6  
6

East Line of Section 2, T. 22 S., R. 22 E., MDB&M. The levee was then extended northerly to the northeast corner of said Section 2, T. 22 S., R. 22 E., MDB&M. All levees were raised to an elevation which was consistent with the 1983 flood control elevation datum.

At certain locations the levee alignment overlaid soils that contained sand lenses of varying grain sizes. As the Tulare Lakebed flood elevation began to rise during the spring of 1983, extensive seepage problems became evident adjacent to the recently constructed levee. Due to the seepage and associated levee sloughing local landowners brought in additional material to increase the width of the East levee of the East Branch of Cross Creek from Paris Avenue to the Tule River and along the northerly bank of the Tule River for one mile East of the East Branch Cross Creek. In the worst seepage area, Section 4, T. 22 S., R. 22 E., MDB&M southerly of Quebec Avenue, an interceptor drain line was also installed for ¼ mile to control the excessive seepage and reduce the sloughing of the existing levee.

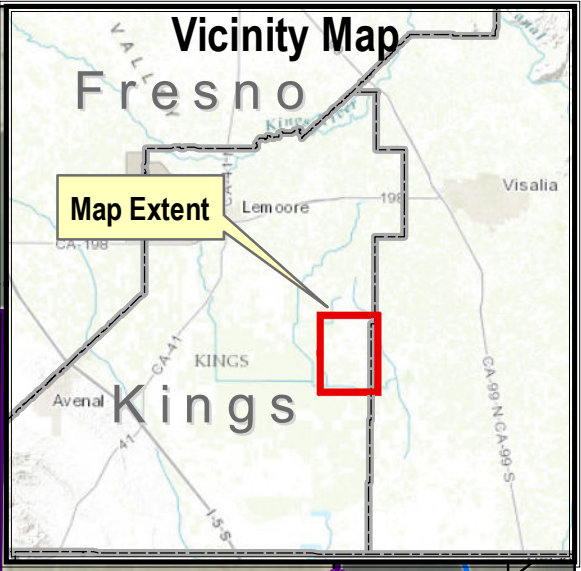
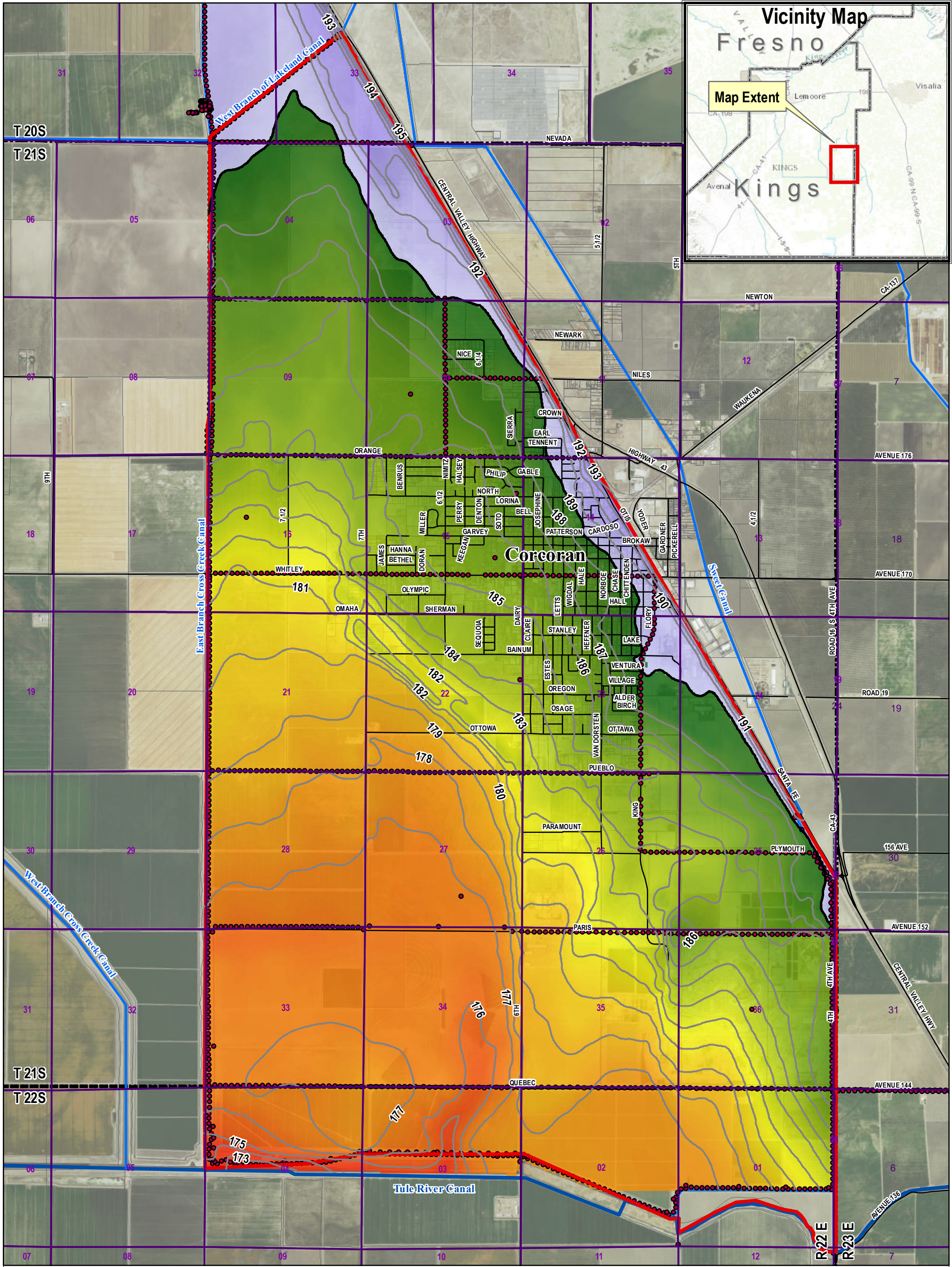
Northwesterly winds during the spring and summer of 1983 caused severe erosion of 2½ miles of the East levee along the East Branch of Cross Creek northerly of the Tule River. Plastic sheeting, installed to minimize the erosion, rapidly deteriorated under the worsening wind conditions. Local landowners, under the direction of the Cross Creek Flood Control District, placed a barrier of straw bales along the water face of the levee for approximately 2½ miles northerly of the Tule River where heavy erosion was occurring. This temporary measure was successful in minimizing additional erosion when the Tulare Lakebed flood waters were at peak elevation in mid-July.

## **6. Cross Creek Flood Control District**

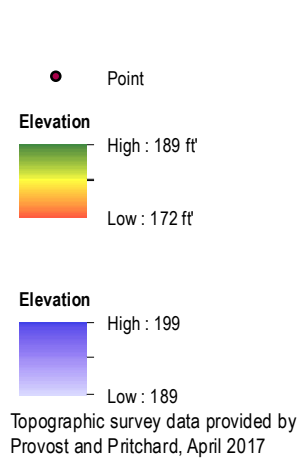
**6.1 Soils.** The soils of the Cross Creek Flood Control District consist primarily of the Hacienda and Tulare Series. Other than these two predominant soil series, there are small areas that have soil of the Rossi and Chino Series. The Commissioners do not believe that the range of soil classifications within the District creates any significant difference in the benefits received by the respective parcels from the Corcoran Levee. The soils are generally saline alkali with a 30 – 50% percentage of clay, and a mixture of silt and sand layers interspersed in the surface soils from the historic and variable winter and spring flood flows into the Tulare Lakebed.

**6.2 Topography.** The District is in the northeast portion of the old Tulare Lake. Attached as Plate 4, page 8 is a topographic map showing the current land surface contours of the District. The land surface slopes to the southwest, and the natural ground elevation within the District varies





- Legend**
- Cross Creek Flood Control District (12,425 Ac.)
  - California Counties
  - Townships
  - Sections
  - 1' Contours
  - 189' Contour
  - Tule River Canal
  - Canals
  - Roads



# Cross Creek Flood Control District

## Topographic Map Plate 4



1 in = 3,000 ft



from a low elevation of approximately 173 feet (NAVD 88 Datum) at the southwest corner of the District to an elevation of 194 feet in the northeast corner of the District, near the juncture of State Highway 43 and the West Branch Lakeland Canal.

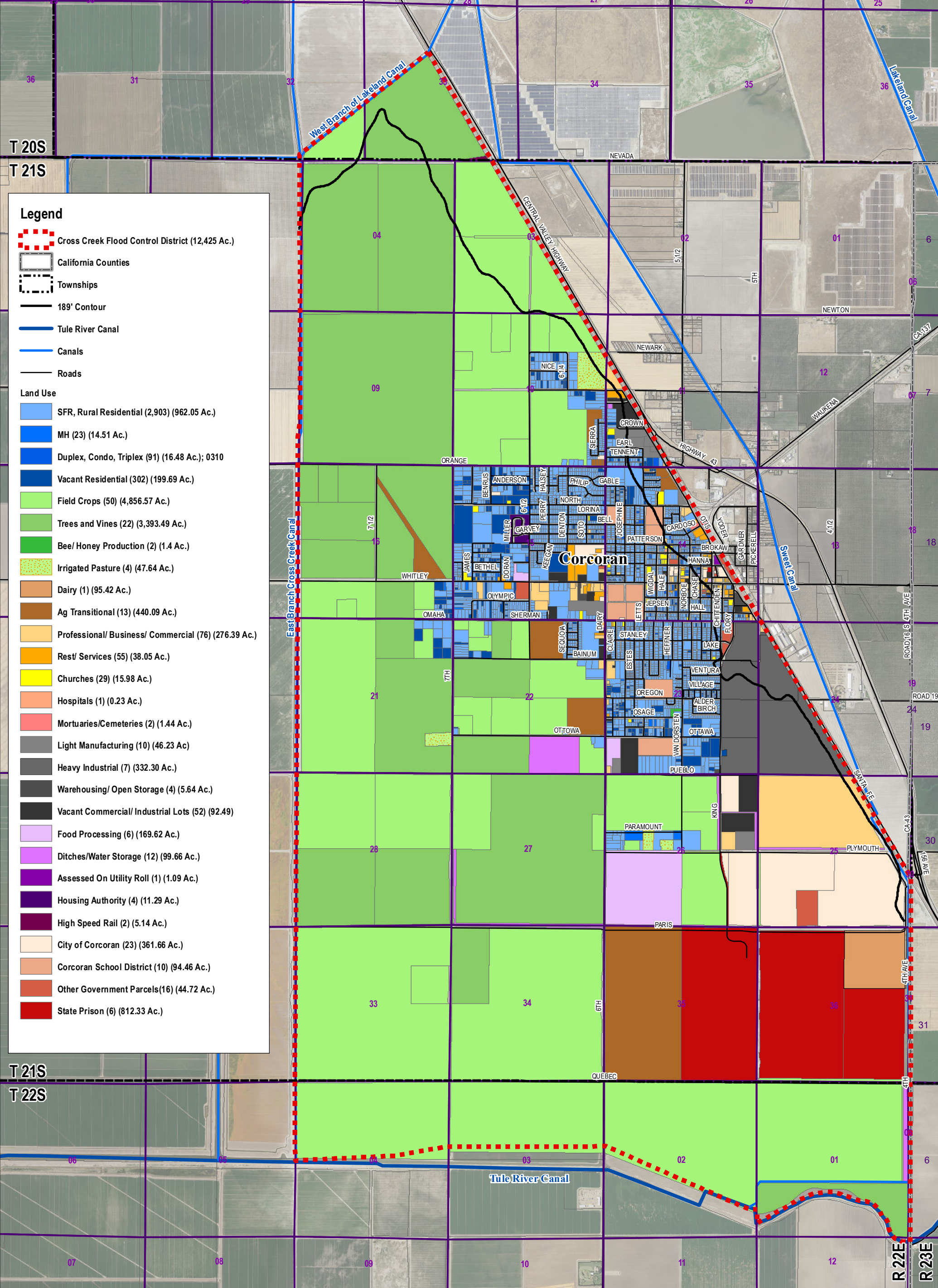
An 1876 map of Tulare County identified the easterly limit of Tulare Lake approximately one mile East of Highway 43 between Nevada Avenue and the Tule River, during which the City of Corcoran lands would have been flooded.

**6.3 Land Use.** Land use within the District includes agricultural, industrial, commercial, governmental, educational, residential and two California correctional facilities, (the California State Prison Corcoran and the California Substance Abuse Treatment Facility and State Prison). A Land Use map for the District is presented in Plate 5, page 10.

Agriculture is the predominate land use within the District involving approximately 8,072 acres and about 65 percent of the District lands. The principle crops include barley, wheat, alfalfa, cotton, tomatoes and nut trees. Nearly all of the City of Corcoran is a part of the Cross Creek Flood Control District.

Residential, commercial, governmental, educational and industrial land uses exist within the City of Corcoran and are also dispersed throughout the District and within the flood prone zones of Cross Creek and the Tulare Lakebed. The land uses set forth in the Assessment Role, annexed as Exhibit A, were obtained from the Kings County Assessors Office and are shown under the column headed "Land Use."

**6.4 District Works.** The District works include 14½ miles of earthen levees, named the "Corcoran Levee". The Corcoran Levee and related works begin at Highway 43 and the West Branch of the Lakeland Canal, South of the Burlington and Santa Fe Railroad in Section 33, T. 20 S., R. 22 E., MDB&M; thence, South along the East Branch Cross Creek to the Tule River; thence, easterly along the northerly bank of Tule River to the East line of Section 2, T. 22 S., R. 22 E., MDB&M; thence, North approximately 900 feet and easterly along a levee North of the Tule River to the East line of Section 1, T. 22 S., R. 22 E., MDB&M at 4<sup>Th</sup> Avenue; thence, North along 4<sup>Th</sup> Avenue to its intersection with the berm of the Burlington and Santa Fe Railroad just South of Highway 43.



**Legend**

- Cross Creek Flood Control District (12,425 Ac.)
- California Counties
- Townships
- 189' Contour
- Tule River Canal
- Canals
- Roads

**Land Use**

- SFR, Rural Residential (2,903) (962.05 Ac.)
- MH (23) (14.51 Ac.)
- Duplex, Condo, Triplex (91) (16.48 Ac.); 0310
- Vacant Residential (302) (199.69 Ac.)
- Field Crops (50) (4,856.57 Ac.)
- Trees and Vines (22) (3,393.49 Ac.)
- Bee/ Honey Production (2) (1.4 Ac.)
- Irrigated Pasture (4) (47.64 Ac.)
- Dairy (1) (95.42 Ac.)
- Ag Transitional (13) (440.09 Ac.)
- Professional/ Business/ Commercial (76) (276.39 Ac.)
- Rest/ Services (55) (38.05 Ac.)
- Churches (29) (15.98 Ac.)
- Hospitals (1) (0.23 Ac.)
- Mortuaries/Cemeteries (2) (1.44 Ac.)
- Light Manufacturing (10) (46.23 Ac.)
- Heavy Industrial (7) (332.30 Ac.)
- Warehousing/ Open Storage (4) (5.64 Ac.)
- Vacant Commercial/ Industrial Lots (52) (92.49)
- Food Processing (6) (169.62 Ac.)
- Ditches/Water Storage (12) (99.66 Ac.)
- Assessed On Utility Roll (1) (1.09 Ac.)
- Housing Authority (4) (11.29 Ac.)
- High Speed Rail (2) (5.14 Ac.)
- City of Corcoran (23) (361.66 Ac.)
- Corcoran School District (10) (94.46 Ac.)
- Other Government Parcels(16) (44.72 Ac.)
- State Prison (6) (812.33 Ac.)



**Cross Creek  
Flood Control District**  
Land Use Map  
Plate 5



1 in = 3,000 ft



The Corcoran Levee was constructed in 1983, and then raised, enlarged and increased in length in 2017 to protect the lands within the Cross Creek Flood Control District. The Corcoran Levee is shown on Plate 1, page 2. The works include all improvements and/or facilities installed to maintain the structural integrity of the Levee.

**6.5 Existing Conditions.** Recent District topographic surveys of the “Corcoran Levee” between 2015 and early 2017 determined the relative levee elevation had receded due to subsidence by approximately 2 feet. The District determined there was a need to raise the Levee elevation for the protection of the lands of the Cross Creek Flood Control District based on the snow pack in the Sierra Nevada Mountains and the potential for flooding. Current precipitation data shows the 2017 water year is one of the largest of record for the Southern Sierra Nevada Mountains.

A letter provided from Provost & Pritchard dated March 23, 2017, copy annexed in Attachment 3, states a Tulare Lakebed flood water surface elevation of 189 feet (NAVD 88) would impound approximately 1.1 million acre-feet of flood water. This is close to the historical inflow stored in Tulare Lakebed during 1969 and again in 1983 from the Kings, Kaweah, Tule and Kern Rivers, along with other minor streams. The District is reconstructing the Corcoran Levee to elevation 192 feet (NAV88), to allow a maximum flood surface water elevation of 189 feet in the Tulare Lakebed for storage of 1.1 million acre feet, and provide an additional 3 feet of freeboard for wave runup from wind, for the protection of the lands within the Cross Creek Flood Control District.

The Corps of Engineers conducts a Routine Inspection (RI) of the Corcoran Levee system biennially. The District responded to inspection reports and is currently in compliance with the Corps of Engineers Public Law 84-99 requirements. The District Supplemental Reclamation Plan included the removal of all Corcoran Levee encroachment issues, repair of noted levee erosion and construction of the increased levee embankment to elevation 192.0 feet (NAV88).

**6.6 Operation and Maintenance.** The Cross Creek Flood Control District is responsible for the maintenance of 14½ miles of the Corcoran Levee and related works.

Due to the sandy soil underlying the East Branch Cross Creek levee, seepage and associated levee sloughing required the installation in 1983

of an interceptor drain which allowed the transfer and discharge of seepage water for a portion of the levee between Quebec Avenue and the Tule River. Additional subsurface drainage systems and drainage ditches have been installed and are maintained and operated by landowners at or near the downstream toe of the District side of the Corcoran Levee. They extend from Whitley Avenue on the East side of the East Branch Cross Creek levee South to the Tule River, and then East approximately three miles to 5<sup>th</sup> Avenue. These drainage systems allow the transfer and discharge of seepage water into adjacent farmer owned field drainage ditches.

The Cross Creek Flood Control District is updating a District Handbook summarizing general information about the District. It lists local, state, and federal emergency services contact information, and describes ongoing operation and maintenance practices for implementation during non-flood periods, addressing farming activity encroachments, weed abatement, rodent control, and other procedures to maintain the ongoing integrity of the Corcoran Levee. The proposed operation and maintenance procedures for flood control periods are also addressed.

## **7. Commissioners' Findings & Benefit Zones**

The lands of the Cross Creek Flood Control District are subject to flooding from Cross Creek flood flows on the North and the Tulare Lakebed floodwaters on the West and South. The Commissioners have reviewed in detail the 1984 Valuation Assessment Report prepared for the Cross Creek Flood Control District, and evaluated the current condition of the Corcoran Levee, along with the proposed completion of the Supplemental Reclamation Plan (Plan).

As stated in the 1984 Report,

*The easterly levee of the East Branch Cross Creek and northerly levee of the Tule River protect the lands of the District from Tulare Lakebed flood waters. Such flood waters created an extreme threat to the lands of the District in 1969 and in 1983, twice since the completion of flood control reservoirs on the major streams tributary to Tulare Lake. Pine Flat Reservoir on Kings River and Isabella Reservoir on Kern River were placed in operation in 1954, Success Reservoir on Tule River in 1961 and Terminus Reservoir on Kaweah River in 1962. ... In 1983, these flood experiences, together with accumulation of a record snow pack, prompted the construction of the easterly bank of East Branch Cross Creek and the northerly bank Tule River levee system ... by the Corps of Engineers.*



The assessment commissioners in 1984 allocated a separate percentage of benefit to the lands westerly of 7th Avenue and below the Tulare Lakebed flood water elevation due to the 1969 flood flows from the Cross Creek channel below State Highway 43, however, in 1986 the District detached the lands North of the West Branch of the Lakeland Canal from the District. In accordance with District actions, Commissioners have determined maintenance of the West Branch of the Lakeland Canal levees continues to provide Cross Creek flood flow protection to the lands North of Nevada Avenue and for the lands in Section 4, T. 21 S., R. 22 S., MDB&M.

Based on the 1969 and 1983 flood conditions and the flood threat of 2017, the commissioners have determined all lands within the Cross Creek Flood Control District have a special benefit from the Supplemental Reclamation Plan (Plan) which will strengthen and raise the Corcoran Levees to elevation 192 feet (NAVD88) protecting District lands from a maximum Tulare Lakebed floodwaters elevation of 189 feet.

The Commissioners have determined the following special benefit assessment zones:

- 7.1 Zone 1.** Those parcels that are protected from Cross Creek flood flows below the West Branch of the Lakeland Canal to Nevada Avenue and including Section 4, T. 21 S., R. 22 S., MDB&M are believed to receive seventy percent (70%) benefit from the Plan.
  
- 7.2 Zone 2.** Those parcels that are protected by the highest portion of the Corcoran Levee (natural ground to levee crown), based upon the average elevation of the parcels, located adjacent to the intersection of the East Branch of Cross Creek and the Tule River North bank. In 1969 and 1983 seepage concerns arose in this area indicating an increased flood risk potential. The levee height and hydraulic pressure decreases as the levees extends both to the North and the East. Because of this risk, the Commissioners believe the lands below elevation 180 feet (NAVD 88) (an approximate 10.4 square mile area) receive one-hundred percent (100%) benefit from the Plan.
  
- 7.3 Zone 3.** Those parcels that are protected by the monitoring of levee seepage, and for which mitigation measures will quickly be implemented, have the potential, yet reduced risk, of flooding in the District. The Commissioners believe the parcels with an average elevation between elevations 180 feet and 189 feet (NAVD 88), outside of Zone 1 (an approximate 4.3 square mile area) receive seventy-five percent (75%) benefit from the Plan.

**7.4 Zone 4.** Those parcels that are protected, but have a lesser flood risk due to the elevation of the land. The Commissioners believe the parcels with an average elevation between elevation 187 feet and 189 feet (NAVD 88) , the maximum anticipated Tulare Lakebed flood water elevation, receive fifty-five percent (55%) benefit from the Plan.

**7.5 Zone 5.** Those parcels above average elevation 189 feet (NAVD 88), but still protected, have an even smaller flood risk since their elevation is above the maximum anticipated Tulare Lakebed flood water elevation. Nevertheless, they would be protected if the flood water surface elevation rises another 2 feet. The Commissioners assigned these parcels a ten percent (10%) benefit from the Plan.

**7.6 Zone 6.** This zone includes one parcel in Section 1, T. 22 S., R. 22 S., MDB&M north of the Tule River but south of the Corcoran Levee. It does not receive any flood protection, and the Commissioners assigned this parcel a zero (0%) benefit from the Plan.

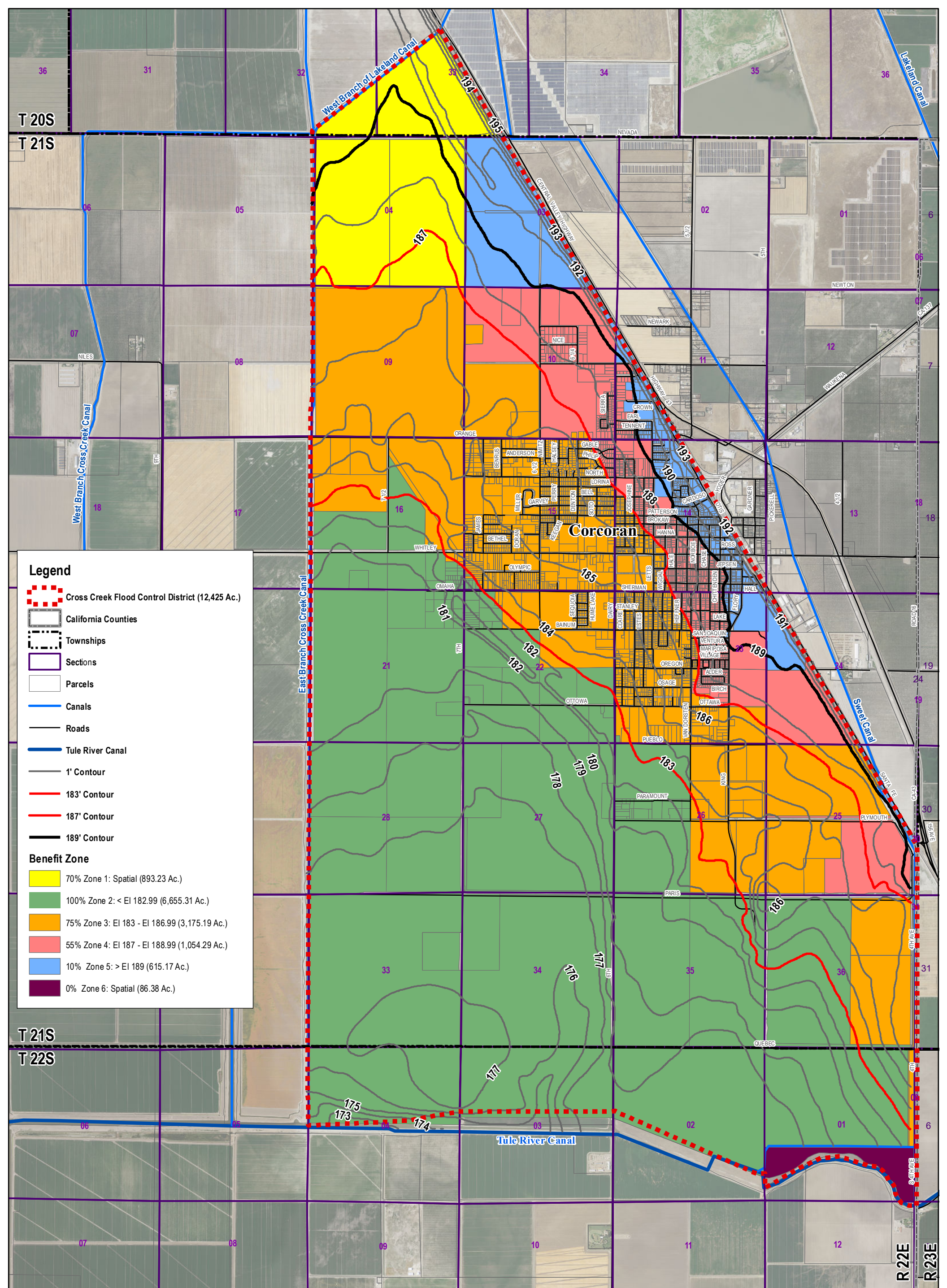
The Benefit Zones, as described above, are shown on Plate 6, page 15.

## **8. Commissioners Valuation Analysis**

The commissioners have followed the guidelines outlined in Sections 2 and 3 in determining an assessment valuation per acre for each parcel. For consistency of valuation for the land within the District, the commissioners have utilized the Kings County Assessor valuation for each parcel as a basis for the valuation. In some instances the Kings County Assessor valuation for a parcel includes tax exemptions or other exemptions. The exemptions were not used in determining an assessment valuation for each parcel. Pre-Proposition 13 values are included in the Kings County Assessor valuation, but during value determination for each parcel, the following guidelines were applied:

- Each single family residential home has a floor valuation of \$85,000.
- Each multi-family residential unit has a floor valuation of \$50,000 per unit, which includes a duplex, condominium, and triplex.
- Church properties were assigned a valuation based on the summation of the





# Cross Creek Flood Control District Benefit Zones

Plate 6



1 in = 3,000 ft



- Kings County Assessor land value and structural value for each parcel.
- The City of Corcoran facilities valuations were provided by the City of Corcoran. City parcels not provided specific valuations were evaluated using the guidelines of this report.
  - The City of Corcoran Joint Unified School District facilities valuations in the amount of \$100,000,000 were provided by CJUSD.
  - The State of California, Department of Corrections Corcoran Prison facilities were given a total valuation of \$1,000,000,000. This value only includes the portion of the facility with prison improvements, any other properties owned were valued based upon the guidelines appropriate to those parcels.
  - Open ground agricultural parcels, with annual crops, were given a floor valuation of \$8,500 per acre.
  - Permanent crop agricultural parcels, were given a floor valuation of \$20,000 per acre, which includes the value of the infrastructure and permanent crops that may be damaged during a flood event.
  - The Corcoran Airport is one parcel and was given a value of \$250,000 for the runway and associated buildings (10 acres). The farmland adjacent to the airport is a separate parcel and it was valued based on agriculture parcels.
  - Commercial and industrial parcels utilized the Kings County Assessor valuation.
  - Open lots for residential homes, that have no building, were valued at \$10,000 per lot, or \$10,000 per acre when the lot exceeded 1 acre.
  - Open lots for commercial, industrial, or professional were valued at \$20,000 per lot, or \$20,000 per acre when the lot exceeded 1 acre.
  - APN 044-110-078 is a large food processing facility on a 155.13 acre parcel. The food processing facility is valued by the Kings County Assessor's Office at \$74,873,308. Approximately 55 of those acres are used for agricultural production. The combined acreage was valued using the guidelines of this report for agricultural acreage and the assessor's office valuation for the food processing facility.
  - APN 044-110-080 is a 521.24 acre agricultural parcel with a large building structure complex on 6 of those acres valued at \$7,171,461 by the Kings County Assessor's Office. The combined acreage was valued using the guidelines of this report for agricultural acreage and using the assessor's office valuation for the 6 acre building structure.

## **9. Computation of Assessment**

The assessment for each parcel within the Cross Creek Flood Control District is computed utilizing the value of each parcel (determined as outlined in Section 8) along with the benefit zone the parcel is located (determined as outlined in Section 7).

Following are the equations used for determining the assessment:

1. Value of Parcel X Benefit Zone Percentage = Weighted Parcel Value
2. Weighted Parcel Value / Sum of all Weighted Parcel Values = Assessment Valuation Benefit Percent
3. Assessment Valuation Benefit Percent X Total Assessment = Parcel Assessed Value

## **10. Assessment Roll**

The Cross Creek Flood Control District Assessment Roll, annexed hereto as Exhibit A, was prepared in conformance with California Water Code Section 51324, and the requirements of Proposition 218. The Assessment Roll includes the assessor parcel number, the owner name and address, the Section, Township, and Range, the Land Use Code (as provided by the Kings County Assessor's office), the area in acres for each parcel, the average elevation for each parcel as determined from the contours generated from the topographic survey, the parcel valuation, the benefit zone within which the majority of any one parcel is located, the benefit zone percentage, the calculated weighted property value, and the calculated assessment valuation benefit percent. This Assessment Roll is respectfully submitted by the Cross Creek Flood Control District Commissioners for the approval of the Kings County Board of Supervisors.

**ATTACHMENT 1**

**Kings County Board of Supervisors Resolution 83-48,  
May 24, 1983, formation of  
Cross Creek Flood Control District**

BEFORE THE BOARD OF SUPERVISORS  
COUNTY OF KINGS, STATE OF CALIFORNIA

IN THE MATTER OF THE FORMATION OF )  
THE CROSS CREEK FLOOD CONTROL )  
DISTRICT )

RESOLUTION NO. 83-48

Re: Cross Creek FCD

WHEREAS, there exists in Kings County, at various locations, flooding and the threat of flooding, due to heavier than normal winter rains and the potential for heavy snow melt run off; and

WHEREAS, land owners around the City of Corcoran have petitioned this Board pursuant to stats. 1931 Chp. 641 pg. 1369 (Flood Control and Flood Water Conservation District Act) to form a flood control district for the purpose of maintaining certain levees to protect land and improvements from flood water; and

WHEREAS, since flooding conditions occur periodically, continued maintenance and repair of the levees will reduce the cost of levee reconstruction whenever flood conditions exist; and

WHEREAS, this Board has reviewed the petition and found that at least ten (10) property owners have signed the petition and that the petitioners represent \$5,419,139 of the \$21,577,124 total assessed value of the land in the proposed district, or 25.12 percent, which is more than the 25 percent required by the Act and that other conditions authorizing formation have been set forth in the petition including designations of boundaries; and

WHEREAS, a notice of public hearing was mailed to each petitioner by U.S. Mail, first class postage prepaid, and notices were posted in at least three public places at the following locations in compliance with the Act:

1. Entrance of the Board of Supervisors Chamber, Kings County Government Center, Hanford, CA
2. Corcoran City Hall, 1033 Chittenden, Corcoran, CA
3. Corcoran Library, 1001 Chittenden, Corcoran, CA
4. Corcoran Veterans Hall, Hanna and Van Dorsten, Corcoran, CA; and

WHEREAS, this Board held the public hearing at the time and place indicated in the notice on May 24, 1983; and

WHEREAS, the formation of this district is an emergency as defined by the State EIR Guidelines, Section 15071(c), in that the purpose of the district is to provide facilities to prevent an emergency caused by rising flood water.

NOW, THEREFORE, BE IT RESOLVED as follows:

1. All matters contained above and in the petition comply with the requirements of the Act, and notice has been given as required by the Act.

2. That the formation is an emergency project and is Categorically Exempt from environmental review.
3. That "Cross Creek Flood Control District" is hereby formed as of this date, and its boundaries are described in Exhibit A attached to this resolution.

The foregoing Resolution was adopted upon a motion by Supervisor HAMMOND, seconded by Supervisors BROWN, at a regular meeting held May 24, 1983, by the following vote:

AYES: Supervisors HAMMOND, BROWN, FARUZZI, MEIRELLES, DAVIS  
 NOES: Supervisors NONE  
 ABSENT: Supervisors NONE

/s/ DOYLE DAVIS

Chairman of the Board or Supervisors  
 County of Kings, State of California

WITNESS, my hand and seal this 24th day of May, 1983.

/s/ ROSIE MARTINEZ

Clerk of Said Board of Supervisors

Ao2/b10-11

STATE OF CALIFORNIA, ) COUNTY OF KINGS )	ss.
I, ROSIE MARTINEZ, Clerk of the Board of Supervisors of said County and State, do hereby certify the foregoing to be a full, true and correct copy of the original thereof on file in my office.	
Witness my hand and Seal of said Board, this	<u>17th</u> day of <u>June</u> , 19 <u>83</u> .
	ROSIE MARTINEZ Clerk of the Board of Supervisors
By <u>Barbara Wilson</u>	Deputy Clerk



EXHIBIT NO. "A"

LEGAL DESCRIPTION OF THE  
CROSS-CREEK FLOOD CONTROL DISTRICT

April 20, 1983

BEGINNING at the intersection of the East branch of Cross-Creek and the Tule River, a point on the West line of Section 4, T. 22 S., R. 22 E., M.D.B. & M.,

THENCE, Northerly approximately 9 miles, more or less, along said East branch of Cross-Creek to its intersection with the East line of Section 20, T. 20 S., R. 22 E., said East line is also the center line of State Highway 43,


THENCE, Southerly along the East line of said Section 20 and the East line of Section 29 to its intersection with the West right of way line of the A. T. and S. F. Railroad,

THENCE, Southeasterly along the west line of said railroad right of way to its intersection with the Kings County line.

THENCE, Southerly along said County line to its intersection with the Tule River,

THENCE, Westerly, 4 miles more or less, along said Tule River to its intersection with the West line of Section 4, T. 22 S., R. 22 E., M.D.B. & M. The Point of Beginning.

APPROVED:

  
Kings County Surveyor's Office

DATE:

4/22/83

201/2

## **ATTACHMENT 2**

### **Plan of Reclamation for the Cross Creek Flood Control District, January 1984**

Plan of Reclamation for the  
Cross Creek Flood Control District

January 1984

Filed with the Clerk of the Board of  
Supervisors of Kings County  
Pursuant to Water Code Section 51040

Joseph B. Summers  
Civil Engineer, Inc.  
Hanford, California

Plan of Reclamation for the  
Cross Creek Flood Control District

January 1984

HISTORY

The Tulare Lake area is a closed basin with no natural outlet for flood waters when the water surface is below the spill elevation into the North Fork of the Kings River. In the early 1900's, the formation of reclamation districts and the subsequent construction of levee systems minimized flooding in the Tulare Lake area to relatively specific areas within the interior of the lake bed. Further construction of flood control dams on the Kings, Kaweah, Tule, and Kern rivers between 1954-62 offered additional protection from the severe flooding hazards previously experienced in Tulare Lake and surrounding areas.

Extensive flooding was minimized until 1969, the second wettest year of the century, when severe winter storms and snow melt runoff caused serious flooding, threatening the community and rural areas of Corcoran. A last minute flood fight involving construction of levees by the U.S. Army Corps of Engineers and local landowners prevented flooding outlying areas of Corcoran.

Precipitation during 1983, the wettest year of the century, again caused serious flooding. The levees which had been built on private farm land during 1969 to protect the community and rural areas of Corcoran had since been removed. Anticipated snow melt runoff threatened the area if a levee reconstruction project was not undertaken. The Corps of Engineers expressed a willingness to help protect the community if local interests assumed full responsibility for maintaining the levees in the future. Following the prescribed legal procedures the Cross Creek Flood Control District was organized in the spring of 1983 to maintain the new levees. The Cross Creek Flood Control District encompasses

approximately 14,000 acres. The official map of the District, as approved by the Board of Supervisors of Kings County, is attached as Plate 1.

#### 1983 LEVEE CONSTRUCTION AND REHABILITATION EFFORTS

The flood fight actions taken by the Corps of Engineers during 1983 involved the raising of the easterly levee of the East Branch of Cross Creek from Whitley Avenue to the Tule River and raising the northerly bank of the Tule River from the East Branch of Cross Creek to the East Line of Section 2, T. 22 S., R. 22 E., MDB&M. This levee was then extended northerly to the Northeast Corner of said Section 2. All levees were raised to an elevation of 195.0 feet above sea level, which was consistent with the other flood control levees in the basin.

At some locations the levee alinement overlies soils containing sand lenses of varying grain sizes. As the lake elevation began to rise during the spring of 1983, extensive seepage problems became evident adjacent to the recently raised levees. Due to this seepage and associated levee sloughing local landowners brought in additional material to increase the width of the east levee of the East Branch of Cross Creek from Paris Avenue to the Tule River and along the northerly bank of the Tule River for one mile east of Cross Creek. In the worst seepage area in Section 4, southerly of Quebec Avenue, an interceptor tile line was also installed for  $\frac{1}{4}$  mile to control the excessive seepage and reduce the sloughing of the existing levee.

Northwesterly winds during the spring and summer caused severe erosion to  $2\frac{1}{2}$  miles of the levee along Cross Creek northerly of the Tule River. Plastic sheeting, installed to minimize the erosion, rapidly deteriorated under the

worsening wind conditions. Local landowners, under the direction of the Cross Creek Flood Control District, placed a barrier of straw bales along the water face of the levee for approximately 2½ miles northerly of the Tule River where the heavy erosion was occurring. This temporary measure was successful in minimizing additional erosion when the lake was at its peak elevation in mid July.

The 1983 flood fight costs of the Cross Creek Flood Control District are summarized in Table I.

#### PROPOSED FUTURE WORK

The Cross Creek Flood Control District protects the community and rural areas of Corcoran from flood waters in Cross Creek as well as the threat of rising flood waters in Tulare Lake. Maintenance of the easterly Cross Creek levee from Highway 43 to Orange Avenue will be required in the future to prevent the failure of the existing Cross Creek system. Failure of this levee could result in sheet flooding into the community. The wind eroded easterly levee of the East Branch of Cross Creek will require rehabilitation and repair from the Northwest Corner of Section 28, T. 21 S., R. 22 E., MDB&M to the Tule River. General levee rehabilitation is also required on the northerly bank of the Tule River from the East Branch of Cross Creek to Dairy Avenue.

Additional interceptor lines should be installed to mitigate the seepage problems experienced when Tulare Lake flood water is contiguous to the District levees. It is recommended that interceptor lines be installed for the remaining 3½ miles from Whitley Avenue to the Tule River and for the 2 miles along the Tule River between the East Branch of Cross Creek and Dairy Avenue. Interceptor

lines installed in these locations would minimize the seepage problems experienced during the 1983 flood.

Included in Table II are estimated costs for the proposed future work described.

In addition to the work described above, the District will need to acquire appropriate rights-of-way for the levees under their jurisdiction. Approximately 400 acres will be needed. Existing drainage facilities adjacent to the levees will be operated by the District as required during flood periods. Included in Table II are the estimated costs for these additional items.

#### OPERATION AND MAINTENANCE

There are approximately 13½ miles of levees within the project from Highway 43 to the Northeast Corner of Section 2, T. 22 S., R.22 E., MDB&M. The estimated annual operation and maintenance costs for a non-flood year are included in Table III. This reflects the future annual costs after the initial organization of the District.

Table I  
Cross Creek Flood Control District  
1983 Flood Fight Costs

<u>Item No.</u>	<u>Type of Work</u>	<u>Amount</u>
1.	Supervisory	\$ 16,000.
2.	Flood Fight Costs (Levee rehabilitation, interceptor tile installation, and erosion control measures)	<u>324,000.</u>
	Total 1983 Costs	\$340,000.

Table II  
Estimated Future Costs

<u>Item No.</u>	<u>Work or Material</u>	<u>Quantity</u>	<u>Unit Price</u>	<u>Amount</u>
1.	Levee Rehabilitation Highway 43 to Orange Avenue	5 miles	\$15,000.	\$ 75,000.
2.	Levee Rehabilitation NW Corner Section 28, 21/22 to Dairy Avenue	30,000 C.Y.	\$ 5.00	150,000.
3.	Interceptor Line Installation	30,000 L.F. (Linear Feet)	\$ 4.00	120,000.
4.	Right-of-Way (Surveys, title work, etc.)	---	---	25,000.
5.	Right-of-way Acquisition	400 acres	\$ 250.	100,000.
6.	1984 Expenses of Existing Drainage Facilities		Lump Sum	30,000.
7.	Assessment Commissioners Costs			\$ <u>20,000.</u>
		Subtotal		520,000.
		25% Contingencies		<u>130,000.</u>
		Total Estimated Future Costs		\$ 650,000.

Table III  
Estimated Annual Operations and Maintenance Costs

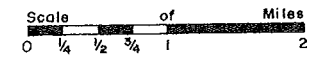
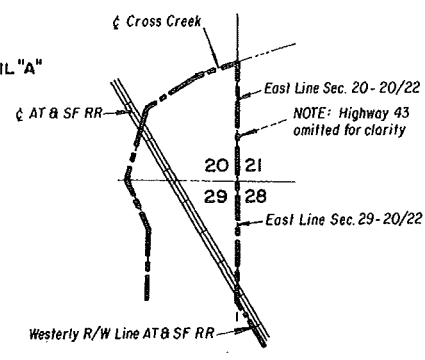
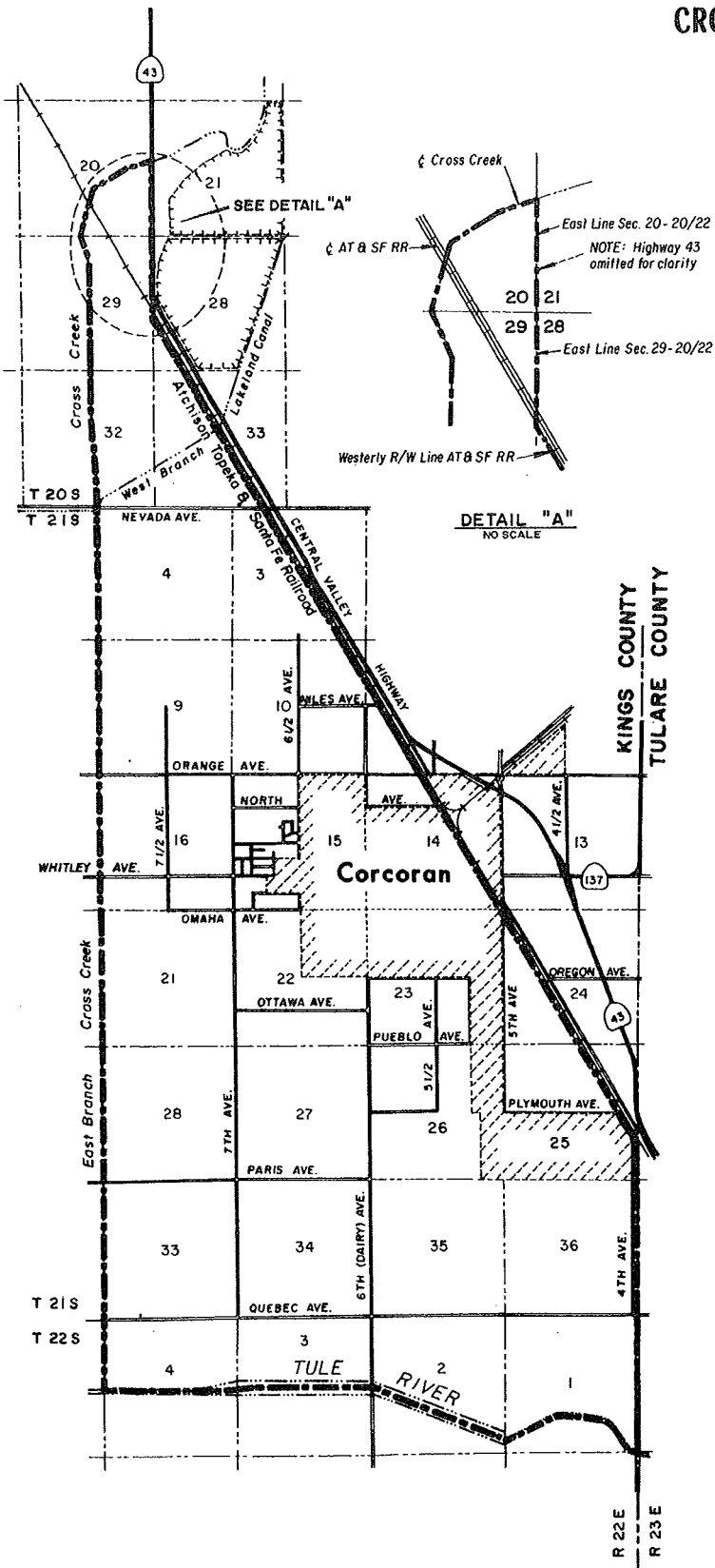
1.	Administration	\$ 10,000.
2.	Operation & Maintenance	<u>15,000.</u>
	Total Estimated Annual O & M Costs	\$ 25,000.



# CROSS CREEK FLOOD CONTROL DISTRICT

KINGS COUNTY, CALIFORNIA

NOVEMBER 1983



JOSEPH B. SUMMERS  
 CIVIL ENGINEER, INC.  
 HANFORD CALIFORNIA

**LEGEND**

CCFC District Boundary	
County Line	
Section Line	
State Highway	
County Road	
City Limit	
Railroad	
River	
Creek, Canal	

## **ATTACHMENT 3**

**Provost & Pritchard March 23, 2017 letter  
regarding current capacity of Tulare Lakebed**



130 N. Garden Street  
Visalia, CA 93291-6362  
Tel: (559) 636-1166  
Fax: (559) 636-1177  
[www.ppeng.com](http://www.ppeng.com)

March 23, 2017

Dustin Fuller  
Cross Creek Flood Control District  
1107 Norboe Ave.  
Corcoran, CA 93212

**RE: Tulare Lake Capacity**

Dear Mr. Fuller:

Provost & Pritchard is currently providing surveying support in the reconstruction of the levee around Corcoran for Cross Creek Flood Control District. In this operation, the top of the new levee will be constructed to an elevation of 192 feet in relation to the North American Vertical Datum of 1988 (NAVD88). This letter is in response to your query about the storage capacity of the Tulare Lake area, should the water surface in the area ever rise to an elevation of 189 feet (allowing 3 feet of freeboard at the new levee).

In 2014 and 2015 Provost & Pritchard performed topographic surveys of a large portion of the historic Tulare Lake bed, extending from Corcoran South to Tucson Avenue, North to Nevada Avenue, and West to the Cohn Levee (near the 22<sup>nd</sup> Avenue alignment).

Based on these surveys, the cumulative capacity of the included area at a water surface elevation of 189 feet (NAVD88) was calculated to be 1,131,430 acre feet.

It should be noted that in the event that water does reach a surface elevation of 189 feet, it would overtop the levees and roadways surrounding the included area in several places (e.g. South of Tucson Avenue and North of Nevada Avenue) though the extent water would reach and the resulting additional capacity is unknown to us at this time.

Respectfully,

Timothy M. Odom  
Professional Land Surveyor #PLS8468



# **ASSESSMENT ROLL**

## **Exhibit A**

<b>Cross Creek Flood Control District</b>		
<b>land Use Index</b>		
<b>Land Use Code</b>	<b>Land Category</b>	<b>Description of Category</b>
0100	A	SFR/ Rural Residential
0120		
0130		
0160		
0190		
0590		
0700		
0710		
1910		
1920		
1990		
3800		
0170		
0500		
1950		
1970		
0200	A-2	Duplex/Condo/Triplex
0210		
0220		
0300		
0310		
0600		
0900	A-3	Vacant Residential
0950		
0990		
1900		
1100	B	Field Corps
1110		
1150		
1190		
2921		
1590	B-1	Tress & Vines
1300	B-2	Irrigated Pasture
1310		
1350		
1390		
1700	B-3	Ag Tansitional
1790		
1800	B-4	Bee/Honey Production
1890		
2110	C	Dairy

Cross Creek Flood Control District		
land Use Index		
Land Use Code	Land Category	Description of Category
3100	D	Professional/Business/ Commercial
3110		
3120		
3200		
3300		
3400		
3500		
3510		
3600		
3710		
3790		
3900		
4600		
5300		
6100		
6200		
6400		
6490		
6600		
4100	E	Restruants/ Services
4190		
4200		
4290		
4400		
4410		
4450		
4500		
4810		
4900		
6300		
6500		
8100	E-1	Churches
8200	E-2	Hospitals
8400	E-3	Mortuaries/ Cemeteries
5100	F	Light Manufacturing
5200	F-1	Heavy Industry
5600	G	Warehousing
5710		
5900	H	Vacant Commercial/ Industrial Lots
3700		
5500	S	Food Processing
5510		
5590		

<b>Cross Creek Flood Control District</b>		
<b>land Use Index</b>		
<b>Land Use Code</b>	<b>Land Category</b>	<b>Description of Category</b>
9300 9390	S-1	Ditches/ Water Storage
9600	S-2	Assessed on Utility Roll
9900	S-3	Corcoran State Prision
9900	S-3	Corcoran School District
9900	S-3	Other Government Parcels
9900 9500	S-3	City of Corcoran
9910	S-4	Housing Authority
9920	S-5	High Speed Rail

Cross Creek Flood Control District  
Assesment Roll

Total Assesment:

\$0

LAND USE GROUP	APN	OWNER	S	T	R	LAND USE CODE	ACRES	AVERAGE ELEVATION	PROPERTY VALUE	BENEFIT ZONE	BENEFIT ZONE %	WEIGHTED BENEFIT VALUE OF PROPERTY	PROPERTY ASSESSMENT BENEFIT %	ASSESSMENT AMOUNT
A	032305003000	1165 GOLDEN EMPIRE TRUST	23	21	22	0100	0.15	187.53	\$85,000	Zone 4	55%	\$46,750	0.0030%	
A	030011011000	2426 GOLDEN EMPIRE TRUST	15	21	22	0100	0.19	185.75	\$85,000	Zone 3	75%	\$63,750	0.0041%	
A	034310270000	ABDULLAH, AMIN	22	21	22	0100	0.17	184.89	\$187,394	Zone 3	75%	\$140,546	0.0091%	
A	030092012000	ABILA, CRESPI	14	21	22	0100	0.18	191.23	\$85,000	Zone 5	10%	\$8,500	0.0005%	
A	030260027000	ABILA, CRESPI & HELEN	14	21	22	0100	0.29	187.94	\$85,000	Zone 4	55%	\$46,750	0.0030%	
A	030303014000	ABILA, CRESPI & HELEN H/W	15	21	22	0100	0.14	185.35	\$85,000	Zone 3	75%	\$63,750	0.0041%	
A	034131027000	ABILA, CRESPI & HELEN H/W 50%	15	21	22	0100	0.10	184.37	\$85,000	Zone 3	75%	\$63,750	0.0041%	
A	034136027000	ABILA, CRESPI & HELEN H/W 50%	15	21	22	0100	0.13	184.55	\$85,000	Zone 3	75%	\$63,750	0.0041%	
A	034280003000	ABILA, CRESPI & HELEN H/W 50%	15	21	22	0100	0.16	184.70	\$85,000	Zone 3	75%	\$63,750	0.0041%	
A	030146001000	ABILA, CRESPI & HELEN H/W 50%	14	21	22	0100	0.17	187.08	\$85,000	Zone 4	55%	\$46,750	0.0030%	
A	030291009000	ABILA, CRESPI & HELEN H/W 50%	15	21	22	0100	0.23	187.54	\$128,123	Zone 4	55%	\$70,468	0.0046%	
A	032083004000	ABILA, CRESPI & HELEN H/W 50%	14	21	22	0100	0.23	188.92	\$113,077	Zone 4	55%	\$62,192	0.0040%	
A	032084007000	ABILA, CRESPI & HELEN H/W 50%	14	21	22	0120	0.20	188.91	\$94,157	Zone 4	55%	\$51,786	0.0033%	
A	032141005000	ABILA, CRESPI & HELEN H/W 50%	23	21	22	0120	0.18	188.77	\$85,000	Zone 4	55%	\$46,750	0.0030%	
A	032142014000	ABILA, CRESPI & HELEN H/W 50%	23	21	22	0100	0.17	188.93	\$85,000	Zone 4	55%	\$46,750	0.0030%	
A	030092020000	ABILA, CRESPI & HELEN H/W 50%	14	21	22	0120	0.16	190.58	\$88,051	Zone 5	10%	\$8,805	0.0006%	
A	030093015000	ABILA, CRESPI & HELEN H/W 50%	14	21	22	0100	0.18	189.63	\$85,000	Zone 5	10%	\$8,500	0.0005%	
A	030165005000	ABILA, CRESPI & HELEN H/W 50%	14	21	22	0100	0.11	189.54	\$85,000	Zone 5	10%	\$8,500	0.0005%	
A	032183008000	ABILA, CRESPI & HELEN H/W 50%	23	21	22	0100	0.27	186.07	\$85,000	Zone 3	75%	\$63,750	0.0041%	
A	030092023000	ABILA, CRESPI 25%	14	21	22	0100	0.41	191.68	\$89,639	Zone 5	10%	\$8,964	0.0006%	
A	032193010000	ABILA, CRESPI 33.33%	23	21	22	0100	0.27	185.07	\$85,000	Zone 3	75%	\$63,750	0.0041%	
A	032240007000	ABILA, CRESPI 33.33%	23	21	22	0100	1.00	185.97	\$85,000	Zone 3	75%	\$63,750	0.0041%	
A	034110016000	ABILA, CRESPI 33.33%	15	21	22	0100	0.12	186.01	\$85,000	Zone 3	75%	\$63,750	0.0041%	
A	034134012000	ABILA, HELEN	15	21	22	0120	0.25	185.02	\$85,000	Zone 3	75%	\$63,750	0.0041%	
A	032290015000	ABINA, ROBERT & GLORIA H/W	23	21	22	0100	0.18	186.64	\$85,000	Zone 3	75%	\$63,750	0.0041%	
A	030310037000	ABONCE, LUZ	15	21	22	0100	0.22	186.01	\$98,000	Zone 3	75%	\$73,500	0.0047%	
A	032142018000	ACEVEDO, ASCENCION V & MARIA H/W	23	21	22	0100	0.17	188.88	\$98,256	Zone 4	55%	\$54,041	0.0035%	
A	030123018000	ACEVEDO, FLORENTINO M & ANA C B P H/W	15	21	22	0100	0.29	186.44	\$128,411	Zone 3	75%	\$96,308	0.0062%	
A	032230087000	ACEVEDO, JESUS G JR & GRISEY D H/W	23	21	22	0100	0.14	187.80	\$131,600	Zone 4	55%	\$72,380	0.0047%	
A	032096013000	ACEVEDO, JESUS L & ALICIA G H/W	14	21	22	0100	0.13	186.93	\$161,000	Zone 3	75%	\$120,750	0.0078%	
A	034310001000	ACEVEDO, JOSE 50%	22	21	22	0100	0.16	184.98	\$176,533	Zone 3	75%	\$132,400	0.0086%	
A	030156007000	ACEVEDO, JUAN	14	21	22	0100	0.19	187.49	\$122,785	Zone 4	55%	\$67,532	0.0044%	
A	032330011000	ACEVES, ALVARO R & MARIA E ANDRADE H/W	23	21	22	0100	0.09	187.80	\$85,000	Zone 4	55%	\$46,750	0.0030%	
A	030131018000	ACEVES, MARIA N	15	21	22	0100	0.19	185.48	\$134,298	Zone 3	75%	\$100,724	0.0065%	
A	030301010000	ACEVES, MIGUEL	15	21	22	0100	0.14	185.45	\$85,000	Zone 3	75%	\$63,750	0.0041%	
A	032162012000	ACOSTA, ALBERT	23	21	22	0100	0.18	189.10	\$85,000	Zone 5	10%	\$8,500	0.0005%	
A	030340044000	ADAM, SAM A	14	21	22	0100	0.14	189.60	\$142,278	Zone 5	10%	\$14,228	0.0009%	
A	030021024000	ADAMS, RICHARD & GINGER H/W	15	21	22	0100	0.18	186.14	\$85,000	Zone 3	75%	\$63,750	0.0041%	
A	034120021000	ADAMS, RICHARD C & GINGER L H/W	15	21	22	0100	0.93	185.75	\$96,780	Zone 3	75%	\$72,585	0.0047%	
A	034051008000	ADAMSON, BOBBY & LYNNETTE J H/W	11	21	22	0100	0.23	188.91	\$85,000	Zone 4	55%	\$46,750	0.0030%	
A	030310026000	AGUILAR, ERNEST B	15	21	22	0100	0.16	185.85	\$85,000	Zone 3	75%	\$63,750	0.0041%	
A	032350024000	AGUILAR, JANYLE V 50%	23	21	22	0100	0.14	185.64	\$115,986	Zone 3	75%	\$86,990	0.0056%	
A	032074011000	AGUILAR, JOSE & MARIELLA H/W	14	21	22	0100	0.14	189.10	\$85,000	Zone 5	10%	\$8,500	0.0005%	
A	030340019000	AGUILAR, JUAN L & MARIA L L G H/W	14	21	22	0100	0.14	190.32	\$138,785	Zone 5	10%	\$13,879	0.0009%	
A	030281029000	AGUILAR, KANE N & CRYSTAL H/W	15	21	22	0100	0.23	186.83	\$93,734	Zone 3	75%	\$70,301	0.0045%	
A	034134020000	AGUILAR, NELLIE	15	21	22	0100	0.27	184.75	\$85,000	Zone 3	75%	\$63,750	0.0041%	
A	032162010000	AGUIRRE, ANGELINA M 50%	23	21	22	0100	0.12	188.97	\$138,279	Zone 4	55%	\$76,053	0.0049%	
A	032350007000	AGUIRRE, DIANE	23	21	22	0100	0.17	186.07	\$130,000	Zone 3	75%	\$97,500	0.0063%	
A	030133010000	AGUIRRE, DOMINGO R	15	21	22	0100	0.19	185.93	\$85,000	Zone 3	75%	\$63,750	0.0041%	
A	032330005000	AGUIRRE, ERICA	23	21	22	0100	0.09	187.29	\$125,300	Zone 4	55%	\$68,915	0.0045%	
A	030132017000	AGUIRRE, JUAN R ESTATE 50%	15	21	22	0100	0.19	185.71	\$85,000	Zone 3	75%	\$63,750	0.0041%	
A	034060044000	AGUIRRE, MANUEL	11	21	22	0100	0.96	188.43	\$85,000	Zone 4	55%	\$46,750	0.0030%	
A	030091006000	AGUIRRE, MANUEL R & MARIA Y H/W JT	14	21	22	0100	0.17	190.23	\$85,000	Zone 5	10%	\$8,500	0.0005%	
A	030162011000	AGUIRRE, OLIVIA P	14	21	22	0100	0.11	190.62	\$85,000	Zone 5	10%	\$8,500	0.0005%	
A	030291007000	AGUIRRE-MAGANA, JUAN A & MONICA E H/W	15	21	22	0100	0.23	187.53	\$119,799	Zone 4	55%	\$65,889	0.0043%	
A	034132003000	AHMED, JAMAL	15	21	22	0100	0.25	184.89	\$173,970	Zone 3	75%	\$130,478	0.0084%	
A	032301001000	AIRINGTON, B B & J K FAM TRUST 50%	23	21	22	0100	0.17	187.04	\$119,570	Zone 4	55%	\$65,764	0.0042%	
A	030292042000	AIRINGTON, BILLY B JR	15	21	22	0100	0.16	186.54	\$85,000	Zone 3	75%	\$63,750	0.0041%	
A	032210012000	AKERS, WILLIE H	23	21	22	0100	0.34	184.70	\$85,000	Zone 3	75%	\$63,750	0.0041%	
A	030301001000	ALANIZ, CARLOS JR	15	21	22	0100	0.14	185.34	\$85,000	Zone 3	75%	\$63,750	0.0041%	
A	034310053000	ALANIZ, CARLOS JR & YESSENIA M H/W	22	21	22	0100	0.21	184.97	\$241,635	Zone 3	75%	\$181,226	0.0117%	
A	034120033000	ALANIZ, RAMON 33.33%	15	21	22	1910	6.69	185.29	\$85,000	Zone 3	75%	\$63,750	0.0041%	
A	032191024000	ALANIZ, SALVADOR & JOSEPHINE H/W JT	23	21	22	0100	0.18	184.77	\$85,000	Zone 3	75%	\$63,750	0.0041%	
A	032313009000	ALANIZ, SALVADOR M & SALLY C H/W	23	21	22	0100	0.15	188.43	\$85,000	Zone 4	55%	\$46,750	0.0030%	
A	032121006000	ALBERT, JOSEPH J & ELMA H/W JT	23	21	22	0100	0.17	186.01	\$85,000	Zone 3	75%	\$63,750	0.0041%	
A	034051024000	ALBILA, CRESPI 33%	11	21	22	0100	0.24	189.68	\$85,000	Zone 5	10%	\$8,500	0.0005%	
A	032081016000	ALBOR, MARIA E S	14	21	22	0100	0.11	187.89	\$85,000	Zone 4	55%	\$46,750	0.0030%	
A	030221002000	ALCANTAR, ESTELLA	14	21	22	0100	0.17	187.37	\$85,000	Zone 4	55%	\$46,750	0.0030%	
A	030123020000	ALCANTAR, JUAN & ANTONIA H/W	15	21	22	0100	0.14	186.35	\$114,426	Zone 3	75%	\$85,820	0.0055%	
A	032230084000	ALCANTAR, MARIBEL & DAMIAN W/H	23	21	22	0100	0.14	187.85	\$108,556	Zone 4	55%	\$59,706	0.0039%	
A	034210014000	ALCOCER, JACINTO H 50%	22	21	22	0100	1.52	183.49	\$147,046	Zone 3	75%	\$110,285	0.0071%	
A	030143006000	ALCORN, ROBERT M & CHRISTINE H H/W JT	14	21	22	0100	0.21	187.11	\$85,000	Zone 4	55%	\$46,750	0.0030%	
A	032350005000	ALDACO, ALEJANDRO F 50%	23	21	22	0100	0.17	186.13	\$150,477	Zone 3	75%	\$112,858	0.0073%	
A	030303009000	ALDACO, DOLORES 50%	15	21	22	0100	0.14	185.46	\$100,925	Zone 3	75%	\$75,694	0.0049%	
A	032313002000	ALDACO, FRANCISCO & PATRICIA H/W	23	21	22	0100	0.15	187.29	\$85,000	Zone 4	55%	\$46,750	0.0030%	
A	030103009000	ALDACO, HIGINIO & MARIA R H/W	14	21	22	0100	0.15	189.40	\$85,000	Zone 5	10%	\$8,500	0.0005%	
A	030143002000	ALDACO, JOAQUIN & MARY H/W	14	21	22	0100	0.19	187.21	\$85,000	Zone 4	55%	\$46,750	0.0030%	
A	032313004000	ALDACO, JOSE A & MARIA H/W	23	21	22	0100	0.15	187.62	\$85,000	Zone 4	55%	\$46,750	0.0030%	
A	034310024000	ALDACO, JOSE M	22	21	22	0100	0.15	184.59	\$85,000	Zone 3	75%	\$63,750	0.0041%	
A	032312001000	ALDACO, JOSE V & ANGELA V H/W	23	21	22	0100	0.17	187.17	\$85,000	Zone 4	55%	\$46,750	0.0030%	
A	032303007000	ALDACO, SANTIAGO O	23	21	22	0100	0.16	188.31	\$86,558	Zone 4	55%	\$47,607	0.0031%	
A	032340007000	ALFARO, ALEJANDRA 50%	23	21	22	0100	0.14	189.16	\$125,000	Zone 5	10%	\$12,500	0.0008%	
A	030121022000	ALFARO, ALVARO A	15	21	22	0								



**Cross Creek Flood Control District**  
**Assesment Roll**

Total Assessment:

**\$0**

LAND USE GROUP	APN	OWNER	S	T	R	LAND USE CODE	ACRES	AVERAGE ELEVATION	PROPERTY VALUE	BENEFIT ZONE	BENEFIT ZONE %	WEIGHTED BENEFIT VALUE OF PROPERTY	PROPERTY ASSESSMENT BENEFIT %	ASSESSMENT AMOUNT
A	032210071000	ALVARADO, ARTURO 50%	23	21	22	0100	0.17	184.76	\$121,831	Zone 3	75%	\$91,373	0.0059%	
A	032230069000	ALVARADO, ISMAEL & MINERVA N D H/W	23	21	22	0100	0.14	187.24	\$116,794	Zone 4	55%	\$64,237	0.0042%	
A	034190023000	ALVARADO, JOSE	23	21	22	0100	0.97	185.74	\$91,875	Zone 3	75%	\$68,906	0.0045%	
A	030292020000	ALVARADO, REYNALDO	15	21	22	0100	0.23	187.39	\$85,482	Zone 4	55%	\$47,015	0.0030%	
A	030032008000	ALVAREZ, ALFONSO & MARIA H/W	14	21	22	0100	0.30	187.86	\$114,738	Zone 4	55%	\$63,106	0.0041%	
A	032174006000	ALVAREZ, ARTURO L & JUANA H/W	23	21	22	0100	0.22	187.34	\$137,126	Zone 4	55%	\$75,419	0.0049%	
A	032094012000	ALVAREZ, AURELIANO & MARIA T H/W	14	21	22	0100	0.13	187.76	\$85,000	Zone 4	55%	\$46,750	0.0030%	
A	032230080000	ALVAREZ, FRANCISCO	23	21	22	0100	0.14	187.77	\$103,775	Zone 4	55%	\$57,076	0.0037%	
A	032230041000	ALVAREZ, FRANCISCO M JR & MIRIAM L H/W	23	21	22	0100	0.14	188.57	\$106,817	Zone 4	55%	\$58,749	0.0038%	
A	032143002000	ALVAREZ, GUADALUPE	23	21	22	0100	0.26	189.86	\$85,000	Zone 5	10%	\$8,500	0.0005%	
A	032142019000	ALVAREZ, GUSTAVO	23	21	22	0100	0.18	188.90	\$85,000	Zone 4	55%	\$46,750	0.0030%	
A	032260023000	ALVAREZ, IBETH A	23	21	22	0100	0.21	184.59	\$113,709	Zone 3	75%	\$85,282	0.0055%	
A	032322017000	ALVAREZ, JOSE	23	21	22	0100	0.14	186.43	\$138,945	Zone 3	75%	\$104,209	0.0067%	
A	030042029000	ALVAREZ, JOSE A & JOHANNA H/W	14	21	22	0100	0.16	190.77	\$149,116	Zone 5	10%	\$14,912	0.0010%	
A	030303001000	ALVAREZ, JOSE J & IRMA A H/W	15	21	22	0100	0.15	185.54	\$90,635	Zone 3	75%	\$67,976	0.0044%	
A	034300072000	ALVAREZ, JOSE M	10	21	22	0100	0.15	188.18	\$238,926	Zone 4	55%	\$131,409	0.0085%	
A	032191018000	ALVAREZ, LUIS	23	21	22	0100	0.18	184.73	\$97,475	Zone 3	75%	\$73,106	0.0047%	
A	030012020000	ALVAREZ, MANUEL R & SOCORRO FAMILY TRUST	15	21	22	0100	0.19	185.76	\$85,000	Zone 3	75%	\$63,750	0.0041%	
A	032161011000	ALVAREZ, MARIA DE JESUS	23	21	22	0100	0.15	188.90	\$85,000	Zone 4	55%	\$46,750	0.0030%	
A	032210022000	ALVAREZ, MARIA G	23	21	22	0100	0.23	184.62	\$85,000	Zone 3	75%	\$63,750	0.0041%	
A	032280019000	ALVAREZ, MIGUEL A	23	21	22	0100	0.09	185.04	\$150,338	Zone 3	75%	\$112,754	0.0073%	
A	030124017000	ALVAREZ, MIGUEL A & MARIA PATINO H/W	15	21	22	0100	0.15	186.09	\$85,000	Zone 3	75%	\$63,750	0.0041%	
A	034300035000	ALVAREZ, MIGUEL A & MARIA PATINO H/W	10	21	22	0100	0.14	187.87	\$223,000	Zone 4	55%	\$122,650	0.0079%	
A	030330006000	ALVAREZ, RICHARD G & PATRICIA A H/W	14	21	22	0600	0.04	185.85	\$88,205	Zone 3	75%	\$66,154	0.0043%	
A	030310002000	ALVAREZ, RIGOBERTO	15	21	22	0100	0.16	185.77	\$85,000	Zone 3	75%	\$63,750	0.0041%	
A	032260017000	ALVAREZ, RODOLFO & MARIA H/W	23	21	22	0100	0.18	185.08	\$85,000	Zone 3	75%	\$63,750	0.0041%	
A	032230073000	ALVAREZ, SADICK	23	21	22	0100	0.15	187.31	\$93,403	Zone 4	55%	\$51,372	0.0033%	
A	030310021000	ALVAREZ, SIMON L & VIRGINIA H/W	15	21	22	0100	0.20	185.77	\$85,230	Zone 3	75%	\$63,923	0.0041%	
A	030220140000	ALVAREZ, THOMAS & SONIA H/W	14	21	22	0100	0.17	187.80	\$85,000	Zone 4	55%	\$46,750	0.0030%	
A	032340006000	ALVAREZ, THOMAS & SONIA H H/W	23	21	22	0100	0.15	189.16	\$129,906	Zone 5	10%	\$12,991	0.0008%	
A	030151007000	ALVAREZ, VICTOR & LISBET H/W	14	21	22	0100	0.11	187.93	\$100,100	Zone 4	55%	\$55,055	0.0036%	
A	034300010000	ALVAREZ, VICTOR & LISBET H/W	10	21	22	0100	0.14	188.15	\$172,079	Zone 4	55%	\$94,643	0.0061%	
A	032230077000	ALVAREZ, VICTOR H	23	21	22	0100	0.21	187.49	\$127,325	Zone 4	55%	\$70,029	0.0045%	
A	034133005000	ALVIDREZ, SAM & TINA H/W	15	21	22	0100	0.25	184.99	\$116,541	Zone 3	75%	\$87,406	0.0056%	
A	044050033000	ALVIDREZ, SAM & VERONICA H/W	16	21	22	0100	0.24	182.08	\$85,000	Zone 2	100%	\$85,000	0.0055%	
A	030024018000	ALVIDREZ, TOM & PAULETTE M H/W JT	15	21	22	0100	0.40	187.26	\$137,477	Zone 4	55%	\$75,612	0.0049%	
A	034134013000	AMADOR, FRANCISCO J	15	21	22	0100	0.28	185.00	\$85,000	Zone 3	75%	\$63,750	0.0041%	
A	032230064000	AMADOR, FRANCISCO J	23	21	22	0100	0.12	187.96	\$96,996	Zone 4	55%	\$53,348	0.0034%	
A	030303003000	AMADOR, JANET 33.33%	15	21	22	0100	0.14	185.28	\$85,000	Zone 3	75%	\$63,750	0.0041%	
A	030121021000	AMADOR, KRISTIAN	15	21	22	0100	0.15	186.25	\$103,775	Zone 3	75%	\$77,831	0.0050%	
A	032303002000	AMADOR, SERGIO V & TERESA L H/W	23	21	22	0100	0.16	187.50	\$85,000	Zone 4	55%	\$46,750	0.0030%	
A	032230097000	AMARO, JERRY D & CELESTE M H/W	23	21	22	0100	0.12	188.05	\$107,561	Zone 4	55%	\$59,159	0.0038%	
A	032230014000	AMAVISCA, JULIA A	23	21	22	0100	0.44	187.05	\$85,000	Zone 4	55%	\$46,750	0.0030%	
A	034310031000	AMEZCUA, J REFUGIO	22	21	22	0100	0.17	184.70	\$169,900	Zone 3	75%	\$127,425	0.0082%	
A	030232007000	AMEZOLA, CRISTOBAL H & GLORIA F H/W	14	21	22	0100	0.27	186.08	\$101,677	Zone 3	75%	\$76,258	0.0049%	
A	032311007000	AMEZQUITA, JOSE	23	21	22	0100	0.15	186.82	\$97,112	Zone 3	75%	\$72,834	0.0047%	
A	030303015000	ANAYA, LUZ V & ENEDINA H/W JT	15	21	22	0100	0.14	185.32	\$85,000	Zone 3	75%	\$63,750	0.0041%	
A	032314003000	ANAYA, ROBERT R & CECILIA H/W	23	21	22	0100	0.15	188.91	\$151,334	Zone 4	55%	\$83,234	0.0054%	
A	032340008000	ANDRAD, GERARDO A 50%	23	21	22	0100	0.14	189.13	\$102,984	Zone 5	10%	\$10,298	0.0007%	
A	044050006000	ANDRADE, ANTONIO & JOSEPHINE H/W	16	21	22	0100	0.78	182.12	\$85,000	Zone 2	100%	\$85,000	0.0055%	
A	034143081000	ANDRADE, ANTONIO C & JOSEPHINE F H/W	15	21	22	0100	1.76	184.05	\$183,228	Zone 3	75%	\$137,421	0.0089%	
A	030112015000	ANDRADE, FERNANDO D	14	21	22	0100	0.26	187.18	\$130,031	Zone 4	55%	\$71,517	0.0046%	
A	030221004000	ANDRADE, FERNANDO D	14	21	22	0100	0.16	187.23	\$85,000	Zone 4	55%	\$46,750	0.0030%	
A	032123006000	ANDRADE, JESUS & CRUZ H/W	23	21	22	0100	0.26	186.68	\$108,500	Zone 3	75%	\$81,375	0.0053%	
A	034143031000	ANDRADE, JOSE A D & EDITH L R D DIAZ H/W	15	21	22	0100	0.27	184.37	\$123,353	Zone 3	75%	\$92,515	0.0060%	
A	030221006000	ANDRADE, JUAN	14	21	22	0100	0.16	187.14	\$141,724	Zone 4	55%	\$77,948	0.0050%	
A	030302006000	ANDRADE, MIGUEL	15	21	22	0100	0.14	185.41	\$125,000	Zone 3	75%	\$93,750	0.0061%	
A	030144004000	ANDRADE, RANDY & REINA R GARCIA H/W	14	21	22	0100	0.17	187.41	\$86,689	Zone 4	55%	\$47,679	0.0031%	
A	034060045000	ANGUANO, FRANCISCO J B	11	21	22	0100	0.95	188.43	\$160,508	Zone 4	55%	\$88,279	0.0057%	
A	030042017000	ANGULO, JOSE L & ARCELIA LOPEZ H/W	14	21	22	0100	0.16	191.15	\$101,972	Zone 5	10%	\$10,197	0.0007%	
A	032304003000	ANGULO, PEDRO & MARIA E H/W	23	21	22	0100	0.16	187.16	\$85,000	Zone 4	55%	\$46,750	0.0030%	
A	034051067000	ANSARI, MIRWAIS	11	21	22	0100	0.23	189.14	\$152,394	Zone 5	10%	\$15,239	0.0010%	
A	032122018000	APODACA, LAWRENCE R 50%	23	21	22	0120	0.17	186.29	\$134,201	Zone 3	75%	\$100,651	0.0065%	
A	030141001000	APPLETON, MILDRED	14	21	22	0100	0.21	186.63	\$156,926	Zone 3	75%	\$117,695	0.0076%	
A	034136030000	ARAGON, LUIS	15	21	22	0100	0.20	184.56	\$179,550	Zone 3	75%	\$134,663	0.0087%	
A	032112001000	ARAGON, VIRGINIA M	23	21	22	0100	0.25	185.14	\$85,000	Zone 3	75%	\$63,750	0.0041%	
A	032322014000	ARAUJO, SALOMON U & FRANCES H/W	23	21	22	0100	0.16	186.28	\$157,851	Zone 3	75%	\$118,388	0.0077%	
A	032084008000	ARCE, CRISTELO P & SYLVIA H/W	14	21	22	0100	0.20	188.88	\$85,000	Zone 4	55%	\$46,750	0.0030%	
A	030260073000	ARCE, MARY VALDEZ 50%	14	21	22	0100	1.12	188.82	\$102,457	Zone 4	55%	\$56,351	0.0036%	
A	034051018000	ARELLANES, DIANA	11	21	22	0100	0.23	189.09	\$158,280	Zone 5	10%	\$15,828	0.0010%	
A	034141035000	ARELLANO, ANTONIO H	15	21	22	0100	0.47	183.74	\$85,000	Zone 3	75%	\$63,750	0.0041%	
A	030114002000	ARELLANO, IVAN	14	21	22	0100	0.21	188.07	\$130,059	Zone 4	55%	\$71,532	0.0046%	
A	030024013000	ARELLANO, ROBERTO A	15	21	22	0100	0.19	186.93	\$85,000	Zone 3	75%	\$63,750	0.0041%	
A	030261011000	AREVALO, CARLOS A M & DIANA H/W	14	21	22	0100	0.14	187.78	\$125,111	Zone 4	55%	\$68,811	0.0044%	
A	030151006000	AREVALO, JOSE T & LEONOR C D T H/W	14	21	22	0100	0.12	187.99	\$103,452	Zone 4	55%	\$56,899	0.0037%	
A	030011012000	ARIAS, DAVID J & ESTHER H/W	15	21	22	0100	0.20	185.71	\$85,000	Zone 3	75%	\$63,750	0.0041%	
A	030032007000	ARIAS, RAYMUNDO	14	21	22	0120	0.29	187.96	\$219,016	Zone 4	55%	\$120,459	0.0078%	
A	030033001000	ARMENTA, FERNANDO R & JUANITA H/W JT	14	21	22	0100	0.26	188.71	\$86,131	Zone 4	55%	\$47,372	0.0031%	
A	034090019000	ARREDONDO, ARMANDO & MARIA C G H/W	10	21	22	1910	2.28	188.18	\$159,334	Zone 4	55%	\$87,634	0.0057%	
A	034131026000	ARREDONDO, BILLY & EDNA FAMILY TRUST	15	21	22	0100	0.82	184.43	\$85,000	Zone 3	75%	\$63,750	0.0041%	
A	032230052000	ARREDONDO, GLORIA	23	21	22	0100	0.14	187.91	\$139,125	Zone 4	55%	\$76,519	0.0049%	
A	044120010000	ARREDONDO, RACHEL G 50%	26	21	22	1910	2.08	181.68	\$85,000	Zone 2	100%	\$85,000	0.0055%	
A	034132018000	ARREDONDO, RANDY & DIANA G H/W	15</											

Cross Creek Flood Control District  
Assessment Roll

Total Assessment:

50

LAND USE GROUP	APN	OWNER	S	T	R	LAND USE CODE	ACRES	AVERAGE ELEVATION	PROPERTY VALUE	BENEFIT ZONE	BENEFIT ZONE %	WEIGHTED BENEFIT VALUE OF PROPERTY	PROPERTY ASSESSMENT BENEFIT %	ASSESSMENT AMOUNT
A	032161009000	ARROYO, RAFAEL & MARIA D J A H/W	23	21	22	0100	0.15	188.90	\$85,000	Zone 4	55%	\$46,750	0.0030%	
A	034050054000	ARVIZU, JERRY A & CHRISTI H/W	11	21	22	0100	0.47	188.90	\$85,000	Zone 4	55%	\$46,750	0.0030%	
A	032171010000	ASHFORD, ALTA MAE ESTATE	23	21	22	0100	0.26	186.31	\$85,000	Zone 3	75%	\$63,750	0.0041%	
A	032260007000	ASHFORD, ELIZABETH N 33.33%	23	21	22	0100	3.97	184.87	\$85,000	Zone 3	75%	\$63,750	0.0041%	
A	032083007000	ASHFORD, RICHARD A SR & SANDRA J H/W	14	21	22	0100	0.16	188.96	\$85,000	Zone 4	55%	\$46,750	0.0030%	
A	034190003000	ASTWOOD, VERNON & SANDRA H/W	23	21	22	0100	1.02	186.23	\$125,107	Zone 3	75%	\$93,830	0.0061%	
A	032230078000	ATHORP, ERIC N & CHRISTINA L H/W	23	21	22	0100	0.23	187.46	\$126,394	Zone 4	55%	\$69,517	0.0045%	
A	030320034000	ATHORP, KATHERINE J REV TRUST	15	21	22	0100	0.41	185.96	\$276,420	Zone 3	75%	\$207,315	0.0134%	
A	030033003000	ATILANO FAMILY TRUST	14	21	22	0100	0.21	188.62	\$85,000	Zone 4	55%	\$46,750	0.0030%	
A	030262024000	ATILANO FAMILY TRUST	14	21	22	0100	0.14	188.15	\$85,000	Zone 4	55%	\$46,750	0.0030%	
A	030262025000	ATILANO FAMILY TRUST	14	21	22	0100	0.28	188.20	\$85,000	Zone 4	55%	\$46,750	0.0030%	
A	030033016000	ATILANO, HELEN	14	21	22	0100	0.15	188.15	\$88,197	Zone 4	55%	\$48,508	0.0031%	
A	032210007000	ATKINS, MICHAEL P & MARGARET H/W	23	21	22	0100	0.25	184.95	\$85,000	Zone 3	75%	\$63,750	0.0041%	
A	030261026000	ATKINSON, MAXINE 2004 TRUST	14	21	22	0100	0.14	187.56	\$85,000	Zone 4	55%	\$46,750	0.0030%	
A	030165006000	ATTALLA, MARK M	14	21	22	0100	0.11	189.61	\$85,000	Zone 5	10%	\$8,500	0.0005%	
A	030330021000	ATWOOD, DIANE E REVOC LIV TRUST	14	21	22	0600	0.03	185.86	\$85,000	Zone 3	75%	\$63,750	0.0041%	
A	030310018000	AURAND, VERNON W & DONNA S H/W	15	21	22	0100	0.15	187.73	\$85,000	Zone 3	75%	\$63,750	0.0041%	
A	030340039000	AUSTIN, MONA	14	21	22	0100	0.15	190.43	\$153,182	Zone 5	10%	\$15,318	0.0010%	
A	0303030022000	AVALOS, HENRY JR & MARIA H/W	15	21	22	0100	0.14	185.32	\$85,000	Zone 3	75%	\$63,750	0.0041%	
A	034151021000	AVALOS, JOE C & MARYELLEN H/W	15	21	22	0100	0.65	184.94	\$128,792	Zone 3	75%	\$96,594	0.0062%	
A	034111011000	AVALOS, ROBERT B & ROSALEEN A H/W	15	21	22	0100	0.80	185.06	\$123,029	Zone 3	75%	\$92,272	0.0060%	
A	030164004000	AVILA, EFRAIN R 50%	14	21	22	0100	0.39	190.12	\$124,265	Zone 5	10%	\$12,427	0.0008%	
A	030013010000	AVILA, ELIZABETH & ROBERT WH	15	21	22	0100	0.19	185.86	\$85,000	Zone 3	75%	\$63,750	0.0041%	
A	034300014000	AVILES, CARLOS H 50%	10	21	22	0100	0.14	188.12	\$146,738	Zone 4	55%	\$80,706	0.0052%	
A	030340034000	AVILES, MIGUELA	14	21	22	0100	0.14	189.52	\$165,477	Zone 5	10%	\$16,548	0.0011%	
A	032210057000	AVILES, MIGUEL A & MARIA G H/W	23	21	22	0100	0.17	185.15	\$85,000	Zone 3	75%	\$63,750	0.0041%	
A	030260033000	AVINA, JOSE & AMELIA H/W	14	21	22	0100	0.13	188.45	\$85,000	Zone 4	55%	\$46,750	0.0030%	
A	030233006000	AVINA, MARIA E	14	21	22	0100	0.22	186.47	\$130,000	Zone 3	75%	\$97,500	0.0063%	
A	032121003000	AVITIA, FRANK & JANE E LIVING TRUST	23	21	22	0100	0.31	186.23	\$85,000	Zone 3	75%	\$63,750	0.0041%	
A	030161012000	AVITIA, MOSES H & JULIA L TRUST	14	21	22	0100	0.12	189.90	\$85,000	Zone 5	10%	\$8,500	0.0005%	
A	032172009000	AYALA, DAVID H & MARY F H/W	23	21	22	0100	0.20	186.81	\$114,256	Zone 3	75%	\$85,692	0.0055%	
A	030310015000	AYALA, JOSE A L	15	21	22	0100	0.17	185.75	\$100,145	Zone 3	75%	\$75,109	0.0049%	
A	030024004000	AYALA, RENE	15	21	22	0100	0.19	186.98	\$95,728	Zone 3	75%	\$71,796	0.0046%	
A	032133013000	AYERS, TOM A & MARIAN R REV LIVING TRUST	23	21	22	0100	0.17	188.21	\$101,056	Zone 4	55%	\$55,581	0.0036%	
A	032172016000	AYERS, TOM A & MARIAN R TRUST	23	21	22	0100	0.41	187.51	\$85,000	Zone 4	55%	\$46,750	0.0030%	
A	030310024000	BACERRA, MARTHA T	15	21	22	0100	0.34	185.91	\$100,800	Zone 3	75%	\$75,600	0.0049%	
A	030340027000	BACHO, JESSICA J	14	21	22	0100	0.14	189.63	\$85,000	Zone 5	10%	\$8,500	0.0005%	
A	032141017000	BADASCI, ROBERT S CUSTODIAN	23	21	22	0100	0.19	188.70	\$85,000	Zone 4	55%	\$46,750	0.0030%	
A	032111016000	BAEZ, RAFAEL & MARIA D L L M H/W	23	21	22	0100	0.19	184.95	\$85,000	Zone 3	75%	\$63,750	0.0041%	
A	032254005000	BAEZ, RAFAEL & MARIA DE LA LUZ H/W	23	21	22	0120	0.80	184.32	\$103,554	Zone 3	75%	\$77,666	0.0050%	
A	032111015000	BAEZ, RAFAEL & MARIA DE LA LUZ M H/W	23	21	22	0100	0.19	184.94	\$85,000	Zone 3	75%	\$63,750	0.0041%	
A	032063016000	BAEZ, RAFAEL L & MA DE LA LUZ M H/W	14	21	22	0100	0.20	189.36	\$85,000	Zone 5	10%	\$8,500	0.0005%	
A	030142005000	BAEZ, RAFAEL L & MARIA DE LA LUZ M H/W	14	21	22	0120	0.22	186.73	\$181,879	Zone 3	75%	\$136,409	0.0088%	
A	034136011000	BAEZ, RAFAEL M	15	21	22	0100	0.18	184.59	\$85,982	Zone 3	75%	\$64,487	0.0042%	
A	030292044000	BAEZA, RAFAEL	15	21	22	0100	0.19	186.29	\$85,000	Zone 3	75%	\$63,750	0.0041%	
A	030156009000	BAILEY, JOE A & MARILYN H/W	14	21	22	0100	0.19	187.39	\$85,000	Zone 4	55%	\$46,750	0.0030%	
A	032210051000	BAKER, AUGUST C	23	21	22	0100	0.23	185.12	\$85,000	Zone 3	75%	\$63,750	0.0041%	
A	030051008000	BALCAZAR, MANUEL 33.33%	14	21	22	0100	0.44	191.01	\$85,000	Zone 5	10%	\$8,500	0.0005%	
A	044050018000	BALDERAMA, ANNA	16	21	22	0100	0.34	182.91	\$85,000	Zone 2	100%	\$85,000	0.0055%	
A	030281008000	BALDERAMA, ANNA	15	21	22	0100	0.22	187.18	\$88,494	Zone 4	55%	\$48,672	0.0031%	
A	032304010000	BALDERAMA, DAVID L & JOSIE B H/W	23	21	22	0100	0.17	186.94	\$115,718	Zone 3	75%	\$86,789	0.0056%	
A	032111017000	BALDERAMA, RICHARD A & ANGIE H/W JT	23	21	22	0100	0.19	184.96	\$85,000	Zone 3	75%	\$63,750	0.0041%	
A	034260010000	BALDERAMA, STEPHANIE A	23	21	22	0100	0.46	185.18	\$145,186	Zone 3	75%	\$108,890	0.0070%	
A	030113007000	BALTIERRA, ANTONIA SURV SPOUSE TRUST	14	21	22	0100	0.25	187.39	\$85,000	Zone 4	55%	\$46,750	0.0030%	
A	034133011000	BALTIERRA, JOSE	15	21	22	0100	0.50	185.02	\$85,000	Zone 3	75%	\$63,750	0.0041%	
A	034137022000	BANALES TRUST	15	21	22	0100	0.99	184.60	\$85,000	Zone 3	75%	\$63,750	0.0041%	
A	032313006000	BANALES, JOHN A & TIFFANY R H/W	23	21	22	0100	0.15	187.81	\$103,073	Zone 4	55%	\$56,690	0.0037%	
A	034134022000	BANALES, PATRICIA L 50%	15	21	22	0100	0.28	184.71	\$85,000	Zone 3	75%	\$63,750	0.0041%	
A	032094007000	BANALES, THERESA M	14	21	22	0100	0.13	187.89	\$85,000	Zone 4	55%	\$46,750	0.0030%	
A	030093010000	BANKHEAD, FLOYD A & RUTH M H/W	14	21	22	0100	0.17	189.81	\$85,000	Zone 5	10%	\$8,500	0.0005%	
A	032303004000	BANUELOS, FRANCISCO C & MARIA E H/W JT	23	21	22	0100	0.16	187.88	\$85,000	Zone 4	55%	\$46,750	0.0030%	
A	032132010000	BANUELOS, LORENA 50%	23	21	22	0120	0.53	187.81	\$173,117	Zone 4	55%	\$95,214	0.0062%	
A	032132003000	BANUELOS, LORENA H 50%	23	21	22	0100	0.18	188.02	\$105,000	Zone 4	55%	\$57,750	0.0037%	
A	032253010000	BARAJAS, ALFREDO & MARIA HW JT	23	21	22	0100	0.19	185.59	\$85,000	Zone 3	75%	\$63,750	0.0041%	
A	032123007000	BARAJAS, ELIA G	23	21	22	0100	0.34	186.61	\$85,000	Zone 3	75%	\$63,750	0.0041%	
A	032083011000	BARAJAS, GUSTAVO	14	21	22	0100	0.11	188.80	\$85,000	Zone 4	55%	\$46,750	0.0030%	
A	030303016000	BARAJAS, JOSE G	15	21	22	0100	0.16	185.33	\$85,000	Zone 3	75%	\$63,750	0.0041%	
A	034135017000	BARAJAS, JOSE G	15	21	22	0100	0.23	184.77	\$123,446	Zone 3	75%	\$92,585	0.0060%	
A	034102035000	BARAJAS, JOSE G	10	21	22	0100	0.40	187.49	\$203,050	Zone 4	55%	\$111,678	0.0072%	
A	034300073000	BARAJAS, MARIA GUADALUPE R	10	21	22	0100	0.15	188.19	\$171,577	Zone 4	55%	\$94,367	0.0061%	
A	030301013000	BARAJAS, OCTAVIO & ESMERALDA L H/W	15	21	22	0100	0.13	185.38	\$107,900	Zone 3	75%	\$80,925	0.0052%	
A	032063021000	BARAJAS, OSCAR	14	21	22	0100	0.13	189.39	\$85,000	Zone 5	10%	\$8,500	0.0005%	
A	032063023000	BARAJAS, OSCAR	14	21	22	0100	0.13	189.82	\$91,224	Zone 5	10%	\$9,122	0.0006%	
A	034220009000	BARAJAS, OSCAR 33.33%	22	21	22	0100	1.00	184.24	\$85,000	Zone 3	75%	\$63,750	0.0041%	
A	032183004000	BARAJAS, ROBERT G	23	21	22	0100	0.26	186.29	\$98,275	Zone 3	75%	\$73,706	0.0048%	
A	034300044000	BARAJAS, SALVADOR R	10	21	22	0100	0.14	187.89	\$147,211	Zone 4	55%	\$80,966	0.0052%	
A	032200030000	BARBER, NORMAN L & IRENE R TRUST	23	21	22	0100	2.36	184.73	\$85,000	Zone 3	75%	\$63,750	0.0041%	
A	030231005000	BARNHART, CHARLES D & MARILYN S TRUST	14	21	22	0100	0.18	185.91	\$85,000	Zone 3	75%	\$63,750	0.0041%	
A	032230074000	BARNHART, KARLA	23	21	22	0100	0.14	187.40	\$108,524	Zone 4	55%	\$59,688	0.0039%	
A	030148003000	BARRAGAN, AMANDA S	14	21	22	0100	0.15	186.22	\$85,000	Zone 3	75%	\$63,750	0.0041%	
A	030121023000	BARRAGAN, LUIS & MARIA H/W	15	21	22	0100	0.15	186.05	\$108,170	Zone 3	75%	\$81,128	0.0052%	
A	034310063000	BARRAGAN, LUIS A & LISA M H/W	22	21	22	0100	0.16	184.92	\$187,720	Zone 3	75%	\$140,790	0.0091%	
A	030310004000	BARRAGAN, PEDRO A	15	21	22	0100	0.18	185.79	\$85,000	Zone 3	75%	\$63,750	0.0041%	
A														

**Cross Creek Flood Control District  
Assesment Roll**

**Total Assesment:**

**50**

LAND USE GROUP	APN	OWNER	S	T	R	LAND USE CODE	ACRES	AVERAGE ELEVATION	PROPERTY VALUE	BENEFIT ZONE	BENEFIT ZONE %	WEIGHTED BENEFIT VALUE OF PROPERTY	PROPERTY ASSESSMENT BENEFIT %	ASSESMENT AMOUNT
A	032230055000	BASINET, MICHAEL	23	21	22	0100	0.14	188.45	\$85,000	Zone 4	55%	\$46,750	0.0030%	
A	032230092000	BASINET, MICHAEL J	23	21	22	0100	0.14	188.13	\$118,784	Zone 4	55%	\$65,331	0.0042%	
A	032232008000	BASINGER, GARY W & SILVIA M H/W	23	21	22	0100	0.14	186.00	\$127,412	Zone 3	75%	\$95,559	0.0062%	
A	030233002000	BASSETT, FRED G REVOCABLE LIVING TRUST	14	21	22	0100	0.39	186.67	\$178,740	Zone 3	75%	\$134,055	0.0087%	
A	030022018000	BATES, CAROL 50%	15	21	22	0100	0.14	186.94	\$85,000	Zone 3	75%	\$63,750	0.0041%	
A	032084002000	BATES, CAROL 50%	14	21	22	0100	0.13	188.78	\$85,000	Zone 4	55%	\$46,750	0.0030%	
A	032085003000	BATES, CAROL 50%	14	21	22	0100	0.26	188.40	\$85,000	Zone 4	55%	\$46,750	0.0030%	
A	034141006000	BATREZ, SARA & TONY Y JR W/H	15	21	22	0100	1.27	184.15	\$85,000	Zone 3	75%	\$63,750	0.0041%	
A	030112002000	BAUTISTA, ABEL M & ELIZABETH R M H/W	14	21	22	0100	0.20	187.30	\$85,000	Zone 4	55%	\$46,750	0.0030%	
A	032321002000	BAUTISTA, ELSA P 50%	23	21	22	0100	0.18	186.03	\$96,742	Zone 3	75%	\$72,557	0.0047%	
A	034310017000	BAUTISTA, ERICK A G & TANIA GONZALEZ H/W	22	21	22	0100	0.15	184.64	\$85,000	Zone 3	75%	\$63,750	0.0041%	
A	032290013000	BAUTISTA, GUADALUPE & MARIA R H/W	23	21	22	0100	0.17	186.40	\$85,000	Zone 3	75%	\$63,750	0.0041%	
A	030134016000	BAUTISTA, JOSE A	15	21	22	0100	0.19	185.46	\$91,992	Zone 3	75%	\$68,994	0.0045%	
A	032280010000	BAUTISTA, JUAN	23	21	22	0100	0.09	185.09	\$100,284	Zone 3	75%	\$75,213	0.0049%	
A	032143003000	BAUTISTA-HERNANDEZ, SANTOS	23	21	22	0100	0.18	189.90	\$85,000	Zone 5	10%	\$8,500	0.0005%	
A	034310048000	BEACH, WAYNE W	22	21	22	0100	0.17	184.92	\$166,826	Zone 3	75%	\$125,120	0.0081%	
A	032330042000	BEAS, JOSE JUAN & ENEDINA H/W	23	21	22	0100	0.09	188.75	\$85,000	Zone 4	55%	\$46,750	0.0030%	
A	030320050000	BEAVERS, JOSHUA D & COURTNEY H/W	15	21	22	0100	0.27	185.91	\$258,889	Zone 3	75%	\$194,167	0.0125%	
A	032093013000	BEAVERS, LEROY & ELWANDA L. FAMILY TRUST	14	21	22	0100	0.23	187.49	\$85,000	Zone 4	55%	\$46,750	0.0030%	
A	032093014000	BEAVERS, MARK C	14	21	22	0100	0.23	187.47	\$85,000	Zone 4	55%	\$46,750	0.0030%	
A	032132001000	BECERRA, CARLOS & ANICETA H/W	23	21	22	0100	0.21	187.89	\$107,126	Zone 4	55%	\$58,919	0.0038%	
A	032303060000	BECERRA, ISRAEL JR & EVELYN M H/W JT	23	21	22	0100	0.16	188.31	\$85,000	Zone 4	55%	\$46,750	0.0030%	
A	030014005000	BECERRA, JERONIMO	15	21	22	0100	0.20	185.61	\$85,000	Zone 3	75%	\$63,750	0.0041%	
A	032200042000	BECERRA, JERONIMO	23	21	22	0100	0.16	185.67	\$85,000	Zone 3	75%	\$63,750	0.0041%	
A	032095013000	BECERRA, RICHARD & GEORGINA L H/W	14	21	22	0100	0.13	187.12	\$85,000	Zone 4	55%	\$46,750	0.0030%	
A	034310072000	BECERRA, SALVADOR S & MARIA DEL C L DE S	22	21	22	0100	0.21	184.69	\$188,533	Zone 3	75%	\$141,400	0.0091%	
A	032073001000	BECERRIL, JOSE A & SHYLOH DUNCAN	14	21	22	0100	0.19	189.39	\$118,073	Zone 5	10%	\$11,807	0.0008%	
A	030320078000	BECK, PHILLIP R & DARLENE J REVOC TRUST	15	21	22	0100	0.21	186.00	\$85,000	Zone 3	75%	\$63,750	0.0041%	
A	034130008000	BEGA, RAQUEL 50%	15	21	22	0100	1.06	185.16	\$85,000	Zone 3	75%	\$63,750	0.0041%	
A	034112006000	BEGA, SANDRA	15	21	22	0120	1.35	185.87	\$85,000	Zone 3	75%	\$63,750	0.0041%	
A	034130030000	BEGA, VALERIE & DAVID J W/H	15	21	22	0100	0.39	185.12	\$157,034	Zone 3	75%	\$117,776	0.0076%	
A	034143021000	BELLA, FERNANDO & IRENE H/W	15	21	22	0100	0.50	184.90	\$85,000	Zone 3	75%	\$63,750	0.0041%	
A	030234008000	BELLO, HUGH A & DEBBIE H/W	14	21	22	0100	0.30	186.60	\$171,011	Zone 3	75%	\$128,258	0.0083%	
A	030111009000	BELTRAN, ESTHER REV TRUST	14	21	22	0100	0.30	186.62	\$85,000	Zone 3	75%	\$63,750	0.0041%	
A	030301002000	BELTRAN, ESTHER REV TRUST	15	21	22	0100	0.14	185.36	\$85,000	Zone 3	75%	\$63,750	0.0041%	
A	030211002000	BELTRAN, ESTHER REV TRUST	14	21	22	0100	0.16	188.79	\$85,000	Zone 4	55%	\$46,750	0.0030%	
A	032141012000	BELTRAN, ESTHER REV TRUST	23	21	22	0100	0.18	188.63	\$85,000	Zone 4	55%	\$46,750	0.0030%	
A	032162014000	BELTRAN, ESTHER REV TRUST	23	21	22	0100	0.15	188.91	\$94,200	Zone 4	55%	\$51,810	0.0033%	
A	032173007000	BELTRAN, ESTHER REV TRUST	23	21	22	0100	0.88	188.75	\$97,019	Zone 4	55%	\$53,360	0.0034%	
A	030093007000	BELTRAN, ESTHER REV TRUST	14	21	22	0100	0.18	190.08	\$85,000	Zone 5	10%	\$8,500	0.0005%	
A	030093008000	BELTRAN, ESTHER REV TRUST	14	21	22	0100	0.17	189.91	\$94,156	Zone 5	10%	\$9,416	0.0006%	
A	030161007000	BELTRAN, ESTHER REV TRUST	14	21	22	0100	0.12	189.76	\$85,000	Zone 5	10%	\$8,500	0.0005%	
A	030164009000	BELTRAN, ESTHER REV TRUST	14	21	22	0100	0.29	189.59	\$101,861	Zone 5	10%	\$10,186	0.0007%	
A	032142007000	BELTRAN, ESTHER REV TRUST	23	21	22	0100	0.35	189.26	\$85,000	Zone 5	10%	\$8,500	0.0005%	
A	032143007000	BELTRAN, ESTHER REV TRUST	23	21	22	0100	0.24	189.80	\$85,000	Zone 5	10%	\$8,500	0.0005%	
A	034310067000	BERBER, MARCOS E R	22	21	22	0100	0.16	184.86	\$176,284	Zone 3	75%	\$132,213	0.0085%	
A	030121013000	BERGMAN, RAY	15	21	22	0100	0.15	186.17	\$85,000	Zone 3	75%	\$63,750	0.0041%	
A	030121017000	BERGMAN, RAY	15	21	22	0100	0.15	186.07	\$85,000	Zone 3	75%	\$63,750	0.0041%	
A	030310010000	BERGMAN, RAY	15	21	22	0100	0.17	185.66	\$85,000	Zone 3	75%	\$63,750	0.0041%	
A	032112002000	BERGMAN, RAY	23	21	22	0100	0.19	185.24	\$85,000	Zone 3	75%	\$63,750	0.0041%	
A	032085005000	BERGMAN, RAY	14	21	22	0100	0.15	188.57	\$85,000	Zone 4	55%	\$46,750	0.0030%	
A	032162006000	BERGMAN, RAY	23	21	22	0100	0.19	188.94	\$85,000	Zone 4	55%	\$46,750	0.0030%	
A	030212003000	BERGMAN, RAY	14	21	22	0100	0.16	189.60	\$85,000	Zone 5	10%	\$8,500	0.0005%	
A	032073008000	BERGMAN, RAY	14	21	22	0100	0.13	189.48	\$85,000	Zone 5	10%	\$8,500	0.0005%	
A	034050025000	BERGMAN, RAY	11	21	22	0100	0.21	189.98	\$85,000	Zone 5	10%	\$8,500	0.0005%	
A	034051070000	BERNAL, ANGEL	11	21	22	0100	0.14	189.13	\$140,694	Zone 5	10%	\$14,069	0.0009%	
A	034131002000	BERNAL, JESUS D & ANNA M H/W JT	15	21	22	0120	0.89	184.41	\$85,000	Zone 3	75%	\$63,750	0.0041%	
A	030151012000	BERNAL, JOSE A	14	21	22	0100	0.12	187.81	\$85,000	Zone 4	55%	\$46,750	0.0030%	
A	030134010000	BERNAL, REFUGIO D	15	21	22	0100	0.38	185.43	\$85,000	Zone 3	75%	\$63,750	0.0041%	
A	030262038000	BERROSPE, ALEXANDER	14	21	22	0100	0.15	188.10	\$134,201	Zone 4	55%	\$73,811	0.0048%	
A	030032014000	BERRY, STEVEN & LISA J COLEMAN H/W	14	21	22	0100	0.20	188.04	\$129,326	Zone 4	55%	\$71,129	0.0046%	
A	030122020000	BESERRA, ISRAEL C & MARIA H/W JT	15	21	22	0100	0.15	186.45	\$85,000	Zone 3	75%	\$63,750	0.0041%	
A	032330016000	BESSINGER, DANNY & TERRY H/W	23	21	22	0160	0.09	188.45	\$99,185	Zone 4	55%	\$54,552	0.0035%	
A	032172004000	BEST, CLAYTON M	23	21	22	0100	0.26	187.09	\$124,475	Zone 4	55%	\$68,461	0.0044%	
A	030093003000	BIRD, PENNY E	14	21	22	0100	0.18	190.07	\$85,000	Zone 5	10%	\$8,500	0.0005%	
A	034102027000	BLACK, FRANCHIE	10	21	22	0100	0.69	188.54	\$85,000	Zone 4	55%	\$46,750	0.0030%	
A	030330012000	BLACKMON, GARY & KERI H/W	14	21	22	0600	0.03	185.99	\$90,535	Zone 3	75%	\$67,901	0.0044%	
A	030111008000	BLACKWELL, LIVING TRUST	14	21	22	0100	0.30	186.68	\$85,000	Zone 3	75%	\$63,750	0.0041%	
A	034112031000	BLAS, JUANA 33.33%	15	21	22	0100	0.59	185.34	\$108,226	Zone 3	75%	\$81,170	0.0052%	
A	034300020000	BLEDSE IRREV INCOME ONLY TRUST	10	21	22	0100	0.15	188.05	\$172,593	Zone 4	55%	\$94,926	0.0061%	
A	032022008000	BLEDSE LIVING TRUST	14	21	22	0100	0.34	187.17	\$85,000	Zone 4	55%	\$46,750	0.0030%	
A	030330017000	BLUFORD, TERENCE	14	21	22	0600	0.04	185.95	\$95,000	Zone 3	75%	\$71,250	0.0046%	
A	032322016000	BLYTHE, VINCENT L 50%	23	21	22	0100	0.14	186.41	\$98,377	Zone 3	75%	\$73,783	0.0048%	
A	030144002000	BMO-F LLC	14	21	22	0100	0.22	187.50	\$85,000	Zone 4	55%	\$46,750	0.0030%	
A	030161005000	BOCANEGRA, CRUZ P 50%	14	21	22	0100	0.12	190.01	\$85,000	Zone 5	10%	\$8,500	0.0005%	
A	032122009000	BOCANEGRA, JIM & SANDRA H/W	23	21	22	0100	0.17	186.29	\$106,890	Zone 3	75%	\$80,168	0.0052%	
A	032182007000	BOCANEGRA, MARIO	23	21	22	0100	0.17	185.97	\$85,000	Zone 3	75%	\$63,750	0.0041%	
A	030133016000	BOHANAN, YVONNE 50%	15	21	22	0100	0.20	185.76	\$85,000	Zone 3	75%	\$63,750	0.0041%	
A	032121016000	BOLINGER-ORR, CARLEEN C	23	21	22	0100	0.18	185.97	\$85,000	Zone 3	75%	\$63,750	0.0041%	
A	032171017000	BOLSTAD, DAROLD L & NELIDA H/W JT	23	21	22	0100	0.18	186.49	\$85,000	Zone 3	75%	\$63,750	0.0041%	
A	032174005000	BOLSTAD, RICHARD A	23	21	22	0100	0.23	187.25	\$85,000	Zone 4	55%	\$46,750	0.0030%	
A	030162022000	BONILLA, ARMANDO C & ANTONIA CERDA H/W	14	21	22	0100	0.14	190.11	\$85,000	Zone 5	10%	\$8,500	0.0005%	
A	034190028000	BONILLA, BERTHA 33%	23	21	22	0100	0.42	185.71	\$85,000	Zone 3	75%	\$63,750	0.0041%	
A	032096007000	BONILLA, CARMEN F LIVING TRUST	14	21	22	0100	0.20	186.76	\$85,000					

Cross Creek Flood Control District  
Assessment Roll

Total Assessment:

50

LAND USE GROUP	APN	OWNER	S	T	R	LAND USE CODE	ACRES	AVERAGE ELEVATION	PROPERTY VALUE	BENEFIT ZONE	BENEFIT ZONE %	WEIGHTED BENEFIT VALUE OF PROPERTY	PROPERTY ASSESSMENT BENEFIT %	ASSESSMENT AMOUNT
A	032131018000	BOTILL, BRANT A	23	21	22	0100	0.21	186.96	\$85,000	Zone 3	75%	\$63,750	0.0041%	
A	032094002000	BOWRON, W ARLENE (MITCHELL)	14	21	22	0100	0.13	187.67	\$85,000	Zone 4	55%	\$46,750	0.0030%	
A	034300021000	BOYETT, BRYAN A	10	21	22	0100	0.14	188.05	\$148,864	Zone 4	55%	\$81,875	0.0053%	
A	030320056000	BOYETT, DAVID L & RAE A H/W	15	21	22	0100	0.25	185.86	\$202,118	Zone 3	75%	\$151,589	0.0098%	
A	034310071000	BOYETT, ERIK M & EMILY M H/W	22	21	22	0100	0.19	184.77	\$181,886	Zone 3	75%	\$136,415	0.0088%	
A	030234009000	BOYETT, MICHAEL & KATHRYN TRUST	14	21	22	0100	0.42	186.73	\$227,129	Zone 3	75%	\$170,347	0.0110%	
A	034300068000	BRAGG, DE ANTRON W & JEANETTE H/W	10	21	22	0100	0.15	188.19	\$167,880	Zone 4	55%	\$92,334	0.0060%	
A	030143003000	BRANN, DAVID P & DORIAN N C H/W	14	21	22	0100	0.28	187.17	\$142,000	Zone 4	55%	\$78,100	0.0050%	
A	032134003000	BRANUM, MOLLIE	23	21	22	0100	0.21	188.56	\$85,000	Zone 4	55%	\$46,750	0.0030%	
A	030320039000	BRAVO, ALMA R 50%	15	21	22	0100	0.37	185.98	\$186,913	Zone 3	75%	\$140,185	0.0091%	
A	032230040000	BRAVO, CARLOS & ESTHELA SANCHEZ H/W	23	21	22	0100	0.14	188.38	\$111,768	Zone 4	55%	\$61,472	0.0040%	
A	032230095000	BRAVO, ISRAEL & SILVIA H/W	23	21	22	0100	0.12	188.05	\$94,472	Zone 4	55%	\$51,960	0.0034%	
A	032191023000	BRAVO, LOURDES	23	21	22	0100	0.22	184.83	\$110,866	Zone 3	75%	\$83,150	0.0054%	
A	034310011000	BRAVO-PEREZ, JUAN & STACY B H/W	22	21	22	0100	0.14	184.78	\$126,533	Zone 3	75%	\$94,900	0.0061%	
A	034102033000	BRENN, JONATHAN & ELENI H/W	10	21	22	0100	0.42	187.72	\$130,192	Zone 4	55%	\$71,606	0.0046%	
A	034300075000	BREWER, MELISSA L	10	21	22	0100	0.15	188.19	\$162,003	Zone 4	55%	\$89,102	0.0058%	
A	030231001000	BREWER, STEPHEN P & BARBARA J LIV TRUST	14	21	22	0100	0.18	186.00	\$98,490	Zone 3	75%	\$73,868	0.0048%	
A	032322006000	BRIGHTWELL, PATRICIA E	23	21	22	0100	0.14	185.86	\$125,942	Zone 3	75%	\$94,457	0.0061%	
A	032113006000	BRISENO, APOLONIO S	23	21	22	0100	0.15	185.75	\$85,000	Zone 3	75%	\$63,750	0.0030%	
A	032210056000	BROOKS, EUGENE J 50%	23	21	22	0100	0.17	185.08	\$85,000	Zone 3	75%	\$63,750	0.0041%	
A	030282001000	BROWN FAMILY REVOCABLE TRUST	15	21	22	0100	0.23	187.37	\$147,423	Zone 4	55%	\$81,083	0.0052%	
A	032022010000	BROWN, DILLON	14	21	22	0100	0.17	187.25	\$85,000	Zone 4	55%	\$46,750	0.0030%	
A	030222013000	BROWN, FLOYD P & WANDA J H/W	14	21	22	0120	0.16	187.82	\$85,000	Zone 4	55%	\$46,750	0.0030%	
A	034112015000	BROWN, NEHEMIAH A JR	15	21	22	0100	0.26	185.77	\$85,000	Zone 3	75%	\$63,750	0.0041%	
A	032301023000	BURDEN, MARK A & DEBRA M H/W JT	23	21	22	0100	0.14	187.64	\$85,000	Zone 4	55%	\$46,750	0.0030%	
A	032230096000	BURDEN, MATTHEW L & ERIN H/W	23	21	22	0100	0.12	188.05	\$93,682	Zone 4	55%	\$51,525	0.0033%	
A	030164003000	BURGOS, ALEX	14	21	22	0100	0.20	190.01	\$85,000	Zone 5	10%	\$8,500	0.0005%	
A	030132020000	BURNIAS, ELEUCADIO B ESTATE 50%	15	21	22	0100	0.27	185.61	\$85,000	Zone 3	75%	\$63,750	0.0041%	
A	034110102000	BURNIAS, ELIGIO V & SONIA H H/W	10	21	22	0100	0.96	188.64	\$85,000	Zone 4	55%	\$46,750	0.0030%	
A	034101023000	BURNIAS, ELIGIO V JR & SONIA H H/W	10	21	22	0100	0.96	188.78	\$177,932	Zone 4	55%	\$97,863	0.0063%	
A	030103007000	BURNIAS, GABRIEL & SUZI H/W	14	21	22	0100	0.16	189.85	\$112,885	Zone 5	10%	\$11,289	0.0007%	
A	032032008000	BURNIAS, RUEBEN	14	21	22	0100	0.23	188.54	\$88,494	Zone 4	55%	\$48,672	0.0031%	
A	034101005000	BURNIAS, SHERONICA D	10	21	22	0100	0.96	188.87	\$101,483	Zone 4	55%	\$55,816	0.0036%	
A	032230049000	BURNIAS, VICKIE	23	21	22	0100	0.14	188.43	\$90,066	Zone 4	55%	\$49,536	0.0032%	
A	030013016000	BURNIAS, VINCENT 50%	15	21	22	0100	0.19	185.63	\$85,000	Zone 3	75%	\$63,750	0.0041%	
A	032172012000	BURRUSS, DURWOOD R 50%	23	21	22	0100	0.21	186.90	\$143,843	Zone 3	75%	\$107,882	0.0070%	
A	030283014000	BURRUSS, DURWOOD S & WILMA L H/W	15	21	22	0100	0.24	186.54	\$85,000	Zone 3	75%	\$63,750	0.0041%	
A	032340004000	BUSTAMANTE, RAFAEL M & YESENIA G A H/W	23	21	22	0100	0.14	189.14	\$134,014	Zone 5	10%	\$13,401	0.0009%	
A	030146005000	BUSTOS, JOE R	14	21	22	0100	0.23	186.94	\$95,155	Zone 3	75%	\$71,366	0.0046%	
A	030145006000	BUSTOS, JOSEPH	14	21	22	0100	0.26	187.13	\$131,983	Zone 4	55%	\$72,591	0.0047%	
A	030310036000	BUSTOS, RUBEN A & JUANITA V H/W	15	21	22	0100	0.23	185.89	\$135,231	Zone 3	75%	\$101,423	0.0066%	
A	030262034000	BUTLER, LINDA	14	21	22	0100	0.14	188.32	\$86,594	Zone 4	55%	\$47,627	0.0031%	
A	032290050000	BUTLER, VIVIAN A	23	21	22	0100	0.15	186.50	\$85,000	Zone 3	75%	\$63,750	0.0041%	
A	030302008000	CABEZA, JUAN	15	21	22	0100	0.14	185.35	\$108,096	Zone 3	75%	\$81,072	0.0052%	
A	032131013000	CABOS, RAUL	23	21	22	0100	0.18	186.92	\$93,275	Zone 3	75%	\$69,956	0.0045%	
A	034131033000	CABRAL, BERNARDINO ESTATE	15	21	22	0100	0.68	184.14	\$85,000	Zone 3	75%	\$63,750	0.0041%	
A	032121001000	CABRAL, SHIRLEY M	23	21	22	0100	0.24	186.06	\$85,000	Zone 3	75%	\$63,750	0.0041%	
A	030340013000	CABRALES, LUIS M	14	21	22	0100	0.15	189.65	\$127,219	Zone 5	10%	\$12,722	0.0008%	
A	034051045000	CABRERA, DANIEL G	11	21	22	0100	0.24	189.47	\$85,000	Zone 5	10%	\$8,500	0.0005%	
A	032172008000	CABRERA, GILBERTO A & ANA V M DE A H/W	23	21	22	0100	0.20	186.78	\$130,025	Zone 3	75%	\$97,519	0.0063%	
A	030260016000	CABRERA, JOSE J & ALEJANDRA H/W	14	21	22	0100	0.29	188.25	\$130,000	Zone 4	55%	\$71,500	0.0046%	
A	032200010000	CABRERA, POMPOSA 50%	23	21	22	0100	0.39	186.18	\$85,000	Zone 3	75%	\$63,750	0.0041%	
A	032063001000	CABRERA, SYLVIA G 50%	14	21	22	0100	0.26	189.32	\$91,635	Zone 5	10%	\$9,164	0.0006%	
A	034310018000	CALDERON, NICOLAS	22	21	22	0100	0.14	184.60	\$85,000	Zone 3	75%	\$63,750	0.0041%	
A	032302001000	CALDONNA, PENNY J	23	21	22	0100	0.16	188.88	\$96,475	Zone 4	55%	\$53,061	0.0034%	
A	034141011000	CAMACHO, FELICITAS	15	21	22	0100	1.01	183.44	\$85,000	Zone 3	75%	\$63,750	0.0041%	
A	034136022000	CAMARENA, JAVIER G & LETICIA H/W	15	21	22	0100	0.16	184.37	\$85,000	Zone 3	75%	\$63,750	0.0041%	
A	032280090000	CAMARENA, JERUSALEN N	23	21	22	0100	0.09	185.06	\$131,983	Zone 3	75%	\$98,987	0.0064%	
A	030021035000	CAMARILLO, RODOLFO R 50%	15	21	22	0100	0.16	186.40	\$85,000	Zone 3	75%	\$63,750	0.0041%	
A	032032007000	CAMPOS, ANNIE LF EST	14	21	22	0100	0.23	188.57	\$85,000	Zone 4	55%	\$46,750	0.0030%	
A	032091015000	CAMPOS, CHRISTINE & FEDERICO C V W/H	14	21	22	0100	0.17	186.81	\$106,400	Zone 3	75%	\$79,800	0.0052%	
A	032091014000	CAMPOS, MANUEL G	14	21	22	0100	0.17	186.87	\$85,000	Zone 3	75%	\$63,750	0.0041%	
A	032330071000	CANCHOLA, NICOLAS M & MARGARITA M H/W	23	21	22	0100	0.09	187.14	\$101,247	Zone 4	55%	\$55,686	0.0036%	
A	034131003000	CANDELARIA, ROBERTO	15	21	22	0120	0.90	184.39	\$124,859	Zone 3	75%	\$93,644	0.0061%	
A	032210047000	CAPITAL MOBILE COMMUNITY CORCORAN LLC	23	21	22	3800	1.56	184.43	\$689,457	Zone 3	75%	\$517,093	0.0334%	
A	032121015000	CARBAJAL, PORFIRIO & ARTEMISA H/W 33.33%	23	21	22	0100	0.17	185.97	\$90,262	Zone 3	75%	\$67,697	0.0044%	
A	030131013000	CARBAJAL, ROBERT R & ROSARIO H/W JT	15	21	22	0100	0.19	185.43	\$85,000	Zone 3	75%	\$63,750	0.0041%	
A	034110035000	CARDENA, RAMON L	15	21	22	0590	0.18	186.02	\$85,000	Zone 3	75%	\$63,750	0.0041%	
A	032230056000	CARDENAS, RICARDO M & CELIA M H/W	23	21	22	0100	0.12	188.38	\$88,354	Zone 4	55%	\$48,595	0.0031%	
A	032132011000	CARDENAS, SALVADOR H & MARIA J M DE H/W	23	21	22	0100	0.24	187.40	\$109,025	Zone 4	55%	\$59,964	0.0039%	
A	032252005000	CARDENAS, TOMAS & DELFINA H/W	23	21	22	0100	0.84	185.24	\$112,284	Zone 3	75%	\$84,213	0.0054%	
A	032084010000	CARDIEL, MANUEL H & SYLVIA B H/W	14	21	22	0100	0.13	188.76	\$85,000	Zone 4	55%	\$46,750	0.0030%	
A	030113015000	CARDOSO, MATTHEW & ROBYN H/W	14	21	22	0100	0.26	187.62	\$85,000	Zone 4	55%	\$46,750	0.0030%	
A	030340018000	CARINIO, NOAH L	14	21	22	0100	0.14	190.11	\$85,000	Zone 5	10%	\$8,500	0.0005%	
A	032193016000	CARLOS, JOSE R & TERESA C H/W	23	21	22	0100	0.17	185.17	\$85,000	Zone 3	75%	\$63,750	0.0041%	
A	032290008000	CARLOS, LETICIA	23	21	22	0100	0.16	186.47	\$85,000	Zone 3	75%	\$63,750	0.0041%	
A	030042021000	CARLOS, LETICIA	14	21	22	0100	0.14	190.96	\$140,730	Zone 5	10%	\$14,073	0.0009%	
A	032132008000	CARLOS, LOURDES P	23	21	22	0100	0.18	188.10	\$140,727	Zone 4	55%	\$77,400	0.0050%	
A	032280024000	CARRANZA, DABID	23	21	22	0100	0.09	184.96	\$85,000	Zone 3	75%	\$63,750	0.0041%	
A	032311010000	CARRANZA, DABID	23	21	22	0100	0.17	186.86	\$88,746	Zone 3	75%	\$66,560	0.0043%	
A	032350009000	CARRANZA, DABID	23	21	22	0100	0.17	186.04	\$125,000	Zone 3	75%	\$93,750	0.0061%	
A	032340020000	CARRANZA, PATRICIA 50%	23	21	22	0100	0.13	188.78	\$113,000	Zone 4	55%	\$62,150	0.0040%	
A	032260003000	CARRANZA, VALENTIN J	23	21	22	0100	0.21	184.47	\$116,639	Zone 3	75%	\$87,479	0.0057%	
A	0													

Cross Creek Flood Control District  
Assesment Roll

Total Assesment:

50

LAND USE GROUP	APN	OWNER	S	T	R	LAND USE CODE	ACRES	AVERAGE ELEVATION	PROPERTY VALUE	BENEFIT ZONE	BENEFIT ZONE %	WEIGHTED BENEFIT VALUE OF PROPERTY	PROPERTY ASSESSMENT BENEFIT %	ASSESSMENT AMOUNT
A	030291001000	CARRILLO, EDDIE J	15	21	22	0100	0.28	187.17	\$167,732	Zone 4	55%	\$92,253	0.0060%	
A	030330010000	CARRILLO, EDWARD J	14	21	22	0600	0.04	185.99	\$99,071	Zone 3	75%	\$74,303	0.0048%	
A	032240017000	CARRILLO, JESUS & PAULA H/W	23	21	22	0100	0.19	186.33	\$97,549	Zone 3	75%	\$73,162	0.0047%	
A	034310022000	CARRILLO, JOHN	22	21	22	0100	0.15	184.59	\$85,000	Zone 3	75%	\$63,750	0.0041%	
A	032330070000	CARRILLO, JOHN & ROSARIO H/W	23	21	22	0100	0.09	187.15	\$120,000	Zone 4	55%	\$66,000	0.0043%	
A	032304005000	CARRILLO, JOSE O & VIRGINIA H/W JT	23	21	22	0100	0.16	187.11	\$85,000	Zone 4	55%	\$46,750	0.0030%	
A	032132006000	CARRILLO, VIRGINIA	23	21	22	0100	0.21	188.12	\$91,489	Zone 4	55%	\$50,319	0.0033%	
A	030320037000	CARTWRIGHT, MARK P & LORA L H/W	15	21	22	0100	0.37	186.00	\$187,011	Zone 3	75%	\$140,258	0.0091%	
A	030021034000	CASAS, JOSEFA ESTATE	15	21	22	0100	0.16	186.39	\$85,000	Zone 3	75%	\$63,750	0.0041%	
A	034143009000	CASAS, LORENZO A	15	21	22	0100	0.47	184.45	\$89,775	Zone 3	75%	\$67,331	0.0044%	
A	030234002000	CASILLAS, BENITO & LORENA H/W	14	21	22	0100	0.29	186.97	\$182,746	Zone 3	75%	\$137,060	0.0089%	
A	032330054000	CASILLAS, BENITO & LORENA H/W	23	21	22	0160	0.09	188.01	\$85,000	Zone 4	55%	\$46,750	0.0030%	
A	034090013000	CASILLAS, BENITO & LORENA H/W	10	21	22	0100	0.77	188.34	\$167,517	Zone 4	55%	\$92,134	0.0060%	
A	032350014000	CASILLAS, RODOLFO R & VERONICA R H/W	23	21	22	0100	0.14	185.83	\$89,618	Zone 3	75%	\$67,214	0.0043%	
A	032085010000	CASTANEDA, EUCARIO & JUANA H/W	14	21	22	0100	0.13	188.28	\$165,360	Zone 4	55%	\$90,948	0.0059%	
A	034141030000	CASTANEDA, JESUS JR & LUCY	15	21	22	0100	0.26	184.46	\$92,721	Zone 3	75%	\$69,541	0.0045%	
A	034300046000	CASTANEDA, JOE & ALMA R H/W	10	21	22	0100	0.15	187.98	\$184,518	Zone 4	55%	\$101,485	0.0066%	
A	032303001000	CASTANEDA, JOE & ALMA R H/W JT	23	21	22	0100	0.16	187.50	\$117,162	Zone 4	55%	\$64,439	0.0042%	
A	034141029000	CASTANEDA, MARY A	15	21	22	0100	0.50	184.44	\$85,000	Zone 3	75%	\$63,750	0.0041%	
A	032230058000	CASTELLON, VICTOR & RAQUEL D AMBRADE H/W	23	21	22	0100	0.12	188.30	\$85,000	Zone 4	55%	\$46,750	0.0030%	
A	044110009000	CASTILLO, CATHLINA	26	21	22	1910	9.97	183.28	\$125,687	Zone 3	75%	\$94,265	0.0061%	
A	032092009000	CASTILLO, CLEMENTE	14	21	22	0100	0.23	187.21	\$85,000	Zone 4	55%	\$46,750	0.0030%	
A	032193005000	CASTILLO, CLEMENTE 50%	23	21	22	0100	0.17	185.33	\$85,000	Zone 3	75%	\$63,750	0.0041%	
A	034300022000	CASTILLO, DOMINGA C	10	21	22	0100	0.14	188.00	\$172,581	Zone 4	55%	\$94,920	0.0061%	
A	032252010000	CASTILLO, GABRIEL & ANGELITA H/W	23	21	22	0100	0.19	184.86	\$85,000	Zone 3	75%	\$63,750	0.0041%	
A	032251022000	CASTILLO, JESSE V & JUANA M H/W	23	21	22	0100	0.15	184.70	\$87,379	Zone 3	75%	\$65,534	0.0042%	
A	032251024000	CASTILLO, JESSE V & JUANA M H/W	23	21	22	0100	0.18	184.57	\$85,000	Zone 3	75%	\$63,750	0.0041%	
A	032230105000	CASTILLO, JOSE L	23	21	22	0100	0.46	187.16	\$85,000	Zone 4	55%	\$46,750	0.0030%	
A	030148008000	CASTILLO, JUAN 50%	14	21	22	0100	0.15	186.12	\$85,000	Zone 3	75%	\$63,750	0.0041%	
A	034310005000	CASTILLO, KATHERINE 50%	22	21	22	0100	0.14	184.96	\$176,045	Zone 3	75%	\$132,034	0.0085%	
A	030021039000	CASTILLO, LUIS M & MARICELA H/W	15	21	22	0100	0.20	186.78	\$149,550	Zone 3	75%	\$112,163	0.0072%	
A	032252008000	CASTILLO, MARIA LIVING TRUST	23	21	22	0100	0.22	184.76	\$85,000	Zone 3	75%	\$63,750	0.0041%	
A	034210015000	CASTILLO, MARIA V ESTATE	22	21	22	0100	1.34	183.69	\$85,000	Zone 3	75%	\$63,750	0.0041%	
A	032252009000	CASTILLO, MARIA V LIVING TRUST	23	21	22	0100	0.24	184.78	\$91,761	Zone 3	75%	\$68,821	0.0044%	
A	030121014000	CASTILLO, MARY	15	21	22	0100	0.15	186.12	\$85,000	Zone 3	75%	\$63,750	0.0041%	
A	030320081000	CASTILLO, MIGUEL A O	15	21	22	0100	0.21	186.01	\$197,090	Zone 3	75%	\$147,818	0.0096%	
A	034310074000	CASTILLO, RAFAEL G	22	21	22	0100	0.18	184.60	\$85,000	Zone 3	75%	\$63,750	0.0041%	
A	034280060000	CASTODIO, GLORIA 50%	15	21	22	0100	0.15	184.49	\$85,000	Zone 3	75%	\$63,750	0.0041%	
A	032210031000	CASTRO, AMELIA 4.58%	23	21	22	0100	0.40	184.18	\$85,000	Zone 3	75%	\$63,750	0.0041%	
A	032210030000	CASTRO, ANNA M 4.58%	23	21	22	0120	0.39	184.26	\$145,943	Zone 3	75%	\$109,457	0.0071%	
A	032141014000	CASTRO, ANTON M & CHRISTINA A R DLC H/W	23	21	22	0100	0.18	188.67	\$134,517	Zone 4	55%	\$73,984	0.0048%	
A	034134010000	CASTRO, GARY A & CAROLINA H/W	15	21	22	0100	0.26	185.05	\$87,801	Zone 3	75%	\$65,851	0.0043%	
A	034300023000	CASTRO, GARY A & CAROLINA M H/W	10	21	22	0100	0.14	187.95	\$263,000	Zone 4	55%	\$144,650	0.0093%	
A	032230042000	CASTRO, JOE F & DIANA ARMENTA H/W	23	21	22	0100	0.14	188.71	\$117,642	Zone 4	55%	\$64,703	0.0042%	
A	030124006000	CASTRO, MARY E 33.33%	15	21	22	0100	0.21	186.23	\$85,000	Zone 3	75%	\$63,750	0.0041%	
A	034143047000	CAVAZOS, GILBERTO & MARIA H/W	15	21	22	0100	0.35	184.31	\$85,000	Zone 3	75%	\$63,750	0.0041%	
A	032094005000	CAVIN, LEWIS W & EFFIE L LIVING TRUST	14	21	22	0100	0.13	187.88	\$85,000	Zone 4	55%	\$46,750	0.0030%	
A	032094006000	CAVIN, LEWIS W & EFFIE L LIVING TRUST	14	21	22	0100	0.13	187.95	\$85,000	Zone 4	55%	\$46,750	0.0030%	
A	034300001000	CAVINESS, MICHAEL J & SHIRLEY A H/W	10	21	22	0100	0.17	188.27	\$177,970	Zone 4	55%	\$97,884	0.0063%	
A	032253004000	CEBALLOS, ELSA 20%	23	21	22	0100	0.84	185.27	\$85,000	Zone 3	75%	\$63,750	0.0041%	
A	034051014000	CEDEILLOS, NELLIE GARCIA	11	21	22	0100	0.24	189.43	\$85,000	Zone 5	10%	\$8,500	0.0005%	
A	032074006000	CEJA, ANTONIO & ELISA H/W JT	14	21	22	0100	0.13	189.37	\$94,571	Zone 5	10%	\$9,457	0.0006%	
A	030320009000	CEJA, FERNANDO	15	21	22	0100	0.28	185.85	\$196,752	Zone 3	75%	\$147,564	0.0095%	
A	034280001000	CENTRAL VALLEY CAPITAL 11 LP	15	21	22	0100	0.13	184.78	\$85,000	Zone 3	75%	\$63,750	0.0041%	
A	030024014000	CENTRAL VALLEY CAPITAL IV LP	15	21	22	0100	0.20	186.87	\$86,297	Zone 3	75%	\$64,723	0.0042%	
A	034110007000	CENTRAL VALLEY CAPITAL IV LP	15	21	22	0100	0.47	186.08	\$85,000	Zone 3	75%	\$63,750	0.0041%	
A	030165010000	CENTRAL VALLEY GENERAL HOSPITAL INC	14	21	22	0700	0.38	188.91	\$85,000	Zone 4	55%	\$46,750	0.0030%	
A	034110050000	CERDA, ANGELICA BONILLA	15	21	22	0100	0.14	186.03	\$85,000	Zone 3	75%	\$63,750	0.0041%	
A	032330050000	CERDA, JOE JR	23	21	22	0100	0.09	188.05	\$120,000	Zone 4	55%	\$66,000	0.0043%	
A	030145001000	CERDA-FLORES, MARTIN & BERTHA A H/W	14	21	22	0100	0.19	187.34	\$101,862	Zone 4	55%	\$56,024	0.0036%	
A	032350038000	CERVANTES, IRMA S 50%	23	21	22	0100	0.19	185.80	\$177,599	Zone 3	75%	\$133,199	0.0086%	
A	030102006000	CERVANTES, RAYMOND J & ESTHER H/W	14	21	22	0100	0.24	189.29	\$105,698	Zone 5	10%	\$10,570	0.0007%	
A	030032012000	CERVANTEZ, FIDEL JR	14	21	22	0120	0.20	188.01	\$91,250	Zone 4	55%	\$50,188	0.0032%	
A	030291013000	CERVANTEZ, TERRI 33.33%	15	21	22	0100	0.24	187.20	\$116,826	Zone 4	55%	\$64,254	0.0042%	
A	030320031000	CHANTENGO, ERIC F N & BERNADETTE E H/W	15	21	22	0100	0.26	185.89	\$203,128	Zone 3	75%	\$152,346	0.0098%	
A	034111003000	CHANTENGO, GOODFREDO & ERLINDA H/W	15	21	22	0100	1.18	185.07	\$180,157	Zone 3	75%	\$135,118	0.0087%	
A	032193017000	CHAO, ANDREW J	23	21	22	0100	0.18	185.20	\$85,644	Zone 3	75%	\$64,233	0.0042%	
A	030292059000	CHAO, ANDREW J & JUN DAI H/W	15	21	22	0100	0.23	186.11	\$210,565	Zone 3	75%	\$157,924	0.0102%	
A	032123013000	CHAO, LANCE & ELLEN REVOCABLE TRUST	23	21	22	0120	0.26	186.55	\$85,000	Zone 3	75%	\$63,750	0.0041%	
A	032193009000	CHAO, LANCE & ELLEN REVOCABLE TRUST	23	21	22	0120	0.23	185.24	\$85,000	Zone 3	75%	\$63,750	0.0041%	
A	032122011000	CHAO, LANCE L & ELLEN A REV TRUST	23	21	22	0100	0.18	186.24	\$110,101	Zone 3	75%	\$82,576	0.0053%	
A	034142018000	CHAPMAN, BARRIE	15	21	22	0100	0.45	185.03	\$150,074	Zone 3	75%	\$112,556	0.0073%	
A	034051063000	CHAVARRIA, JAMIE 50%	11	21	22	0100	0.21	188.99	\$135,158	Zone 4	55%	\$74,337	0.0048%	
A	032112008000	CHAVARRIA, JAMIE D & CHRISTINA H/W	23	21	22	0100	0.16	185.13	\$85,000	Zone 3	75%	\$63,750	0.0041%	
A	032096008000	CHAVARRIA, JAMIE D & CHRISTINA A H/W	14	21	22	0100	0.29	186.67	\$85,000	Zone 3	75%	\$63,750	0.0041%	
A	032113019000	CHAVARRIA, JAMIE D & CHRISTINA A H/W	23	21	22	0100	0.16	185.48	\$85,000	Zone 3	75%	\$63,750	0.0041%	
A	032281009000	CHAVARRIA, MANUEL 50%	23	21	22	0100	0.16	185.15	\$105,525	Zone 3	75%	\$79,144	0.0051%	
A	032085015000	CHAVEZ, CAMELIA 33.33%	14	21	22	0100	0.13	188.38	\$105,350	Zone 4	55%	\$57,943	0.0037%	
A	030131005000	CHAVEZ, DAVID & VIOLA H/W	15	21	22	0100	0.19	185.49	\$85,000	Zone 3	75%	\$63,750	0.0041%	
A	030131007000	CHAVEZ, DAVID & VIOLA H/W	15	21	22	0100	0.18	185.50	\$85,000	Zone 3	75%	\$63,750	0.0041%	
A	030042008000	CHAVEZ, DAVID & VIOLA H/W	14	21	22	0100	0.18	190.57	\$143,675	Zone 5	10%	\$14,368	0.0009%	
A	030147010000	CHAVEZ, EFRAIN	14	21	22	0100	0.31	186.53	\$102,423	Zone 3	75%	\$76,817	0.0050%	
A	032200017000	CHAVEZ, FRANCISCO & CONCEPTION H/W JT	23	21	22	0								

Cross Creek Flood Control District  
Assesment Roll

Total Assesment:

\$0

LAND USE GROUP	APN	OWNER	S	T	R	LAND USE CODE	ACRES	AVERAGE ELEVATION	PROPERTY VALUE	BENEFIT ZONE	BENEFIT ZONE %	WEIGHTED BENEFIT VALUE OF PROPERTY	PROPERTY ASSESSMENT BENEFIT %	ASSESSMENT AMOUNT
A	032182008000	CHAVEZ, MATTHEW D	23	21	22	0100	0.26	185.93	\$113,289	Zone 3	75%	\$84,967	0.0055%	
A	030023012000	CHAVEZ, PETE G & VIRGINIA H/W	15	21	22	0100	0.16	186.38	\$85,000	Zone 3	75%	\$63,750	0.0041%	
A	034050052000	CHAVEZ, ROBERT J & DONNA D H/W	11	21	22	0100	0.60	188.53	\$341,837	Zone 4	55%	\$188,010	0.0122%	
A	032093010000	CHAVEZ, ROSA A	14	21	22	0100	0.17	187.68	\$85,000	Zone 4	55%	\$46,750	0.0030%	
A	032081002000	CHONO, MARY F LF EST	14	21	22	0100	0.23	187.88	\$85,000	Zone 4	55%	\$46,750	0.0030%	
A	032281003000	CHOUETTE TRUST	23	21	22	0100	0.16	185.42	\$85,000	Zone 3	75%	\$63,750	0.0041%	
A	032281004000	CHOUETTE TRUST	23	21	22	0100	0.15	185.38	\$85,000	Zone 3	75%	\$63,750	0.0041%	
A	032281005000	CHOUETTE TRUST	23	21	22	0100	0.15	185.38	\$85,000	Zone 3	75%	\$63,750	0.0041%	
A	032095012000	CIBRIAN, JAVIER & MARLEN H/W	14	21	22	0100	0.13	187.15	\$85,000	Zone 4	55%	\$46,750	0.0030%	
A	032113020000	CIPRIANO, VIRGINIA & LUCAS C CRUZ W/H	23	21	22	0100	0.15	185.54	\$85,000	Zone 3	75%	\$63,750	0.0041%	
A	032122002000	CISNEROS, MARIA	23	21	22	0100	0.17	186.42	\$85,000	Zone 3	75%	\$63,750	0.0041%	
A	032122003000	CISNEROS, MARIA T	23	21	22	0100	0.17	186.47	\$110,751	Zone 3	75%	\$83,063	0.0054%	
A	030014011000	CITY OF CORCORAN	15	21	22	0100	0.19	185.54	\$169,767	Zone 3	75%	\$127,325	0.0082%	
A	032280020000	CITY OF CORCORAN	23	21	22	0100	0.23	184.95	\$85,000	Zone 3	75%	\$63,750	0.0041%	
A	034280008000	CITY OF CORCORAN	15	21	22	0100	0.17	184.42	\$85,000	Zone 3	75%	\$63,750	0.0041%	
A	032085014000	CITY OF CORCORAN	14	21	22	0100	0.12	188.38	\$100,000	Zone 4	55%	\$55,000	0.0036%	
A	032131003000	CLEVENGER, CHRISTINE	23	21	22	0100	0.22	187.70	\$85,000	Zone 4	55%	\$46,750	0.0030%	
A	034112011000	COBOS, RAUL & ELSA B H/W	15	21	22	0100	1.13	185.43	\$85,000	Zone 3	75%	\$63,750	0.0041%	
A	030131003000	COBOS, RAUL & ELSA B DE H/W	15	21	22	0100	0.19	185.47	\$85,000	Zone 3	75%	\$63,750	0.0041%	
A	032031014000	COBOS, RAUL & ELSA BALLESTEROS DE H/W	14	21	22	0100	0.09	187.90	\$85,000	Zone 4	55%	\$46,750	0.0030%	
A	030320057000	COCHRAN FAMILY TRUST	15	21	22	0100	0.24	185.98	\$171,460	Zone 3	75%	\$128,595	0.0083%	
A	032182014000	COFFIA, LOYD 25%	23	21	22	0100	0.17	186.01	\$85,000	Zone 3	75%	\$63,750	0.0041%	
A	032141015000	COFFIA, LOYD SR	23	21	22	0100	0.18	188.66	\$85,000	Zone 4	55%	\$46,750	0.0030%	
A	030231004000	COLE, BOBBY E	14	21	22	0100	0.17	185.94	\$93,251	Zone 3	75%	\$69,938	0.0045%	
A	030303027000	COLE, ERNEST & MARION J HW JT	15	21	22	0100	0.14	185.30	\$85,000	Zone 3	75%	\$63,750	0.0041%	
A	034150015000	COLE, STEIN	15	21	22	0100	0.31	185.06	\$85,000	Zone 3	75%	\$63,750	0.0041%	
A	032093007000	COLEBANK, SUSIE	14	21	22	0100	0.09	187.63	\$85,000	Zone 4	55%	\$46,750	0.0030%	
A	032092006000	COLEMAN, ANNIE	14	21	22	0100	0.23	187.36	\$85,000	Zone 4	55%	\$46,750	0.0030%	
A	030146011000	CONLEY, KENNETH R & LESLIE M H/W	14	21	22	0100	0.26	186.82	\$115,546	Zone 3	75%	\$86,660	0.0056%	
A	032193018000	CONTRERAS, AURELIO M	23	21	22	0100	0.27	185.20	\$85,000	Zone 3	75%	\$63,750	0.0041%	
A	034111029000	CONTRERAS, DAVID A	15	21	22	0100	0.19	184.99	\$85,000	Zone 3	75%	\$63,750	0.0041%	
A	032272010000	CONTRERAS, FRANCISCO G	23	21	22	0100	0.38	183.63	\$87,198	Zone 3	75%	\$65,399	0.0042%	
A	030012012000	CONTRERAS, JUAN & MARISELA H/W	15	21	22	0100	0.20	185.68	\$85,000	Zone 3	75%	\$63,750	0.0041%	
A	030260045000	CONTRERAS, JUAN & MARISELA H/W	14	21	22	0100	0.40	189.38	\$227,214	Zone 5	10%	\$22,721	0.0015%	
A	034112005000	CONTRERAS, JUAN & MARISELA G H/W	15	21	22	0100	0.51	186.01	\$85,000	Zone 3	75%	\$63,750	0.0041%	
A	032084003000	CONTRERAS, JUAN J & MARISELA G H/W	14	21	22	0100	0.13	188.88	\$85,000	Zone 4	55%	\$46,750	0.0030%	
A	044040044000	CONTRERAS, MARISELA G	21	21	22	1910	2.25	181.33	\$392,517	Zone 2	100%	\$392,517	0.0254%	
A	044040045000	CONTRERAS, MARISELA G	21	21	22	1990	2.40	181.59	\$85,000	Zone 2	100%	\$85,000	0.0055%	
A	030141002000	CONTRERAS, MIGUEL	14	21	22	0100	0.14	186.55	\$107,625	Zone 3	75%	\$80,719	0.0052%	
A	030231003000	CONTRERAS, MIGUEL	14	21	22	0100	0.18	185.94	\$107,559	Zone 3	75%	\$80,669	0.0052%	
A	034143016000	CONWAY, MARY	15	21	22	0100	0.48	184.79	\$145,571	Zone 3	75%	\$109,178	0.0071%	
A	034300065000	COOPER, BRENT & SARAH H/W	10	21	22	0100	0.15	188.19	\$205,783	Zone 4	55%	\$113,181	0.0073%	
A	032322004000	COOPER, TRAVIS G	23	21	22	0100	0.19	185.61	\$113,781	Zone 3	75%	\$85,336	0.0055%	
A	032191006000	COOPER, YVONNE L	23	21	22	0100	0.35	184.82	\$106,453	Zone 3	75%	\$79,840	0.0052%	
A	030154002000	CORCORAN DISTRICT HOSPITAL	14	21	22	0100	0.20	188.72	\$85,000	Zone 4	55%	\$46,750	0.0030%	
A	030154003000	CORCORAN DISTRICT HOSPITAL	14	21	22	0100	0.19	188.90	\$131,941	Zone 4	55%	\$72,568	0.0047%	
A	030154005000	CORCORAN DISTRICT HOSPITAL	14	21	22	0120	0.19	188.94	\$115,442	Zone 4	55%	\$63,493	0.0041%	
A	030153003000	CORCORAN DISTRICT HOSPITAL	14	21	22	0100	0.23	189.18	\$188,627	Zone 5	10%	\$18,863	0.0012%	
A	030153004000	CORCORAN DISTRICT HOSPITAL	14	21	22	0100	0.47	189.28	\$277,397	Zone 5	10%	\$27,740	0.0018%	
A	030153005000	CORCORAN DISTRICT HOSPITAL	14	21	22	0100	0.12	189.13	\$126,487	Zone 5	10%	\$12,649	0.0008%	
A	030153006000	CORCORAN DISTRICT HOSPITAL	14	21	22	0100	0.13	189.04	\$93,777	Zone 5	10%	\$9,378	0.0006%	
A	030165001000	CORCORAN DISTRICT HOSPITAL	14	21	22	0100	0.19	189.13	\$85,000	Zone 5	10%	\$8,500	0.0005%	
A	030165002000	CORCORAN DISTRICT HOSPITAL	14	21	22	0100	0.20	189.05	\$179,492	Zone 5	10%	\$17,949	0.0012%	
A	030124022000	CORCORAN FREE WILL BAPTIST CHURCH	15	21	22	0100	0.14	186.11	\$85,000	Zone 3	75%	\$63,750	0.0041%	
A	030154004000	CORCORAN HOSPITAL DISTRICT	14	21	22	0100	0.20	188.83	\$85,000	Zone 4	55%	\$46,750	0.0030%	
A	032063007000	CORDOVA, GODOFREDO E & YESENIA E H/W	14	21	22	0100	0.13	189.73	\$85,000	Zone 5	10%	\$8,500	0.0005%	
A	034143023000	CORDOVA, JANET R M & ESTEBAN W/H	15	21	22	0100	0.49	184.99	\$98,476	Zone 3	75%	\$73,857	0.0048%	
A	030134002000	CORDOVA, JUANITA	15	21	22	0100	0.19	185.39	\$85,000	Zone 3	75%	\$63,750	0.0041%	
A	034143072000	CORIA, LUZANA	15	21	22	0100	0.41	184.03	\$143,000	Zone 3	75%	\$107,250	0.0069%	
A	030340015000	CORIA, RAFAEL C & ROSA A H/W	14	21	22	0100	0.14	189.88	\$138,785	Zone 5	10%	\$13,879	0.0009%	
A	030223005000	CORLEY FAMILY TRUST	14	21	22	0100	0.23	187.97	\$85,000	Zone 4	55%	\$46,750	0.0030%	
A	030111004000	CORNEJO, ANTONIO & SOFIA H/W	14	21	22	0100	0.20	186.94	\$85,000	Zone 3	75%	\$63,750	0.0041%	
A	030092022000	CORNEJO, JOSE CRUZ	14	21	22	0100	0.20	190.99	\$85,608	Zone 5	10%	\$8,561	0.0006%	
A	034190013000	CORONA, MAXIMILIANO & MARIA G H/W	23	21	22	0100	0.93	186.00	\$97,087	Zone 3	75%	\$72,815	0.0047%	
A	030292043000	CORONA, SERGIO	15	21	22	0100	0.19	186.41	\$147,187	Zone 3	75%	\$110,390	0.0071%	
A	044050024000	CORONADO, JOSIE LIVING TRUST	16	21	22	0100	1.97	182.43	\$85,000	Zone 2	100%	\$85,000	0.0055%	
A	030281012000	CORONEL, EDGAR & VIRGINIA H/W	15	21	22	0100	0.27	187.60	\$126,727	Zone 4	55%	\$69,700	0.0045%	
A	032303012000	CORONEL, SALVADOR	23	21	22	0100	0.16	188.01	\$85,000	Zone 4	55%	\$46,750	0.0030%	
A	032131004000	CORREA, DANIEL	23	21	22	0100	0.18	187.43	\$85,000	Zone 4	55%	\$46,750	0.0030%	
A	032094010000	CORREIA, ALBERT M & LORNA A H/W	14	21	22	0100	0.13	187.58	\$85,000	Zone 4	55%	\$46,750	0.0030%	
A	030303021000	CORTEZ, ANTHONY & JUANITA H/W JT	15	21	22	0100	0.14	185.32	\$85,000	Zone 3	75%	\$63,750	0.0041%	
A	034220023000	CORTEZ, CHRISTINE 50%	22	21	22	0100	0.52	182.72	\$85,000	Zone 2	100%	\$85,000	0.0055%	
A	034111027000	CORTEZ, DAVID & HELEN L VILLAGRAN H/W	15	21	22	0100	0.18	184.91	\$91,323	Zone 3	75%	\$68,492	0.0044%	
A	032271006000	CORTEZ, IGNACIO 20%	23	21	22	0100	0.21	184.22	\$85,000	Zone 3	75%	\$63,750	0.0041%	
A	032340021000	CORTEZ, JUAN & LORENA H/W	23	21	22	0100	0.14	188.63	\$118,000	Zone 4	55%	\$64,900	0.0042%	
A	032111008000	CORTEZ, LUCY M LIVING TRUST	23	21	22	0100	0.19	184.95	\$85,000	Zone 3	75%	\$63,750	0.0041%	
A	032303011000	CORTEZ, RITA A	23	21	22	0100	0.16	188.21	\$85,000	Zone 4	55%	\$46,750	0.0030%	
A	032112014000	CORTEZ, RUSSELL & CHRISTINE M H/W	23	21	22	0100	0.16	185.03	\$86,557	Zone 3	75%	\$64,918	0.0042%	
A	034150017000	COSME, BENITO F/D 50%	15	21	22	0120	0.87	185.04	\$124,412	Zone 3	75%	\$93,309	0.0060%	
A	032131012000	COTA, JAIME	23	21	22	0100	0.17	186.91	\$85,000	Zone 3	75%	\$63,750	0.0041%	
A	032230094000	COTA, JULIO H	23	21	22	0100	0.12	188.05	\$87,208	Zone 4	55%	\$47,964	0.0031%	
A	030032005000	COTA, RUBEN	14	21	22	0100	0.21	188.11	\$98,377	Zone 4	55%	\$54,107	0.0035%	
A	030283013000	COTTER, HARLEY V & WONEVA J H/W	15	21	22	0100	0.23	186.71	\$113,489	Zone 3	75%	\$85,117	0.0055%	
A	034102036000	COVARRUBIAS, RAFAEL V & MARTHA R H/W	10	21	22	0100	0.66	187.72	\$165,477					

Cross Creek Flood Control District  
Assessment Roll

Total Assessment:

\$0

LAND USE GROUP	APN	OWNER	S	T	R	LAND USE CODE	ACRES	AVERAGE ELEVATION	PROPERTY VALUE	BENEFIT ZONE	BENEFIT ZONE %	WEIGHTED BENEFIT VALUE OF PROPERTY	PROPERTY ASSESSMENT BENEFIT %	ASSESSMENT AMOUNT
A	034112012000	CRUZ, EULALIA L	15	21	22	0100	0.42	185.50	\$220,500	Zone 3	75%	\$165,375	0.0107%	
A	034100010000	CRUZ, FERMIN & KATHLEEN H/W	10	21	22	0100	0.76	188.84	\$119,378	Zone 4	55%	\$65,658	0.0042%	
A	032192012000	CRUZ, FERNANDA J	23	21	22	0100	0.16	184.90	\$85,000	Zone 3	75%	\$63,750	0.0041%	
A	034102018000	CRUZ, GERARDO L & IRMA P H/W	10	21	22	0100	0.95	187.99	\$324,813	Zone 4	55%	\$178,647	0.0115%	
A	030133017000	CRUZ, KATHLEEN	15	21	22	0100	0.19	185.70	\$85,000	Zone 3	75%	\$63,750	0.0041%	
A	030310007000	CRUZ, PABLO F/D 50%	15	21	22	0100	0.18	185.71	\$85,000	Zone 3	75%	\$63,750	0.0041%	
A	032191002000	CRUZ, PIO SR & YOLANDA G H/W	23	21	22	0100	0.25	184.71	\$85,000	Zone 3	75%	\$63,750	0.0041%	
A	030302004000	CRUZ, PIO H & YOLANDA G H/W JT	15	21	22	0100	0.14	185.45	\$85,000	Zone 3	75%	\$63,750	0.0041%	
A	034112029000	CRUZ, RAFAEL L	15	21	22	0100	0.53	185.69	\$169,283	Zone 3	75%	\$126,962	0.0082%	
A	030260010000	CRUZ, ROBERTO G & ELISA H/W LF EST	14	21	22	0100	0.22	188.27	\$85,000	Zone 4	55%	\$46,750	0.0030%	
A	032096011000	CURIEL, CINDY L	14	21	22	0100	0.13	186.76	\$85,000	Zone 3	75%	\$63,750	0.0041%	
A	032085001000	CURIEL, DOMINGO 50%	14	21	22	0100	0.13	188.24	\$102,900	Zone 4	55%	\$56,595	0.0037%	
A	030330001000	CURTI, KENNETH J 1999 TRUST	14	21	22	0600	0.04	185.83	\$85,000	Zone 3	75%	\$63,750	0.0041%	
A	030330002000	CURTI, KENNETH J 1999 TRUST	14	21	22	0600	0.03	185.82	\$85,000	Zone 3	75%	\$63,750	0.0041%	
A	030330003000	CURTI, KENNETH J 1999 TRUST	14	21	22	0600	0.04	185.82	\$85,000	Zone 3	75%	\$63,750	0.0041%	
A	030330004000	CURTI, KENNETH J 1999 TRUST	14	21	22	0600	0.04	185.85	\$85,000	Zone 3	75%	\$63,750	0.0041%	
A	030330005000	CURTI, KENNETH J 1999 TRUST	14	21	22	0600	0.03	185.85	\$85,000	Zone 3	75%	\$63,750	0.0041%	
A	030330020000	CURTI, KENNETH J 1999 TRUST	14	21	22	0600	0.04	185.86	\$85,000	Zone 3	75%	\$63,750	0.0041%	
A	030330022000	CURTI, KENNETH J 1999 TRUST	14	21	22	0600	0.03	185.81	\$85,000	Zone 3	75%	\$63,750	0.0041%	
A	030330023000	CURTI, KENNETH J 1999 TRUST	14	21	22	0600	0.04	185.81	\$85,000	Zone 3	75%	\$63,750	0.0041%	
A	030330024000	CURTI, KENNETH J 1999 TRUST	14	21	22	0600	0.04	185.78	\$85,000	Zone 3	75%	\$63,750	0.0041%	
A	030330025000	CURTI, KENNETH J 1999 TRUST	14	21	22	0600	0.03	185.78	\$85,000	Zone 3	75%	\$63,750	0.0041%	
A	030330026000	CURTI, KENNETH J 1999 TRUST	14	21	22	0600	0.03	185.78	\$85,000	Zone 3	75%	\$63,750	0.0041%	
A	030330027000	CURTI, KENNETH J 1999 TRUST	14	21	22	0600	0.04	185.78	\$85,000	Zone 3	75%	\$63,750	0.0041%	
A	030320025000	CURTIS, MICHAEL & MELANIE H/W	15	21	22	0100	0.24	185.93	\$183,000	Zone 3	75%	\$137,250	0.0089%	
A	032191027000	CURTIS, ROBERT H & LILLIAN E H/W	23	21	22	0700	0.02	184.71	\$85,000	Zone 3	75%	\$63,750	0.0041%	
A	034300058000	CURTSINGER, ANDY 50%	10	21	22	0100	0.16	188.25	\$147,164	Zone 4	55%	\$80,940	0.0052%	
A	030283008000	CURTSINGER, JARED L & APRIL R H/W	15	21	22	0100	0.25	187.05	\$129,871	Zone 4	55%	\$71,429	0.0046%	
A	032271044000	CURTSINGER, RANDALL A & BARBARA S H/W	23	21	22	0100	0.23	183.61	\$85,000	Zone 3	75%	\$63,750	0.0041%	
A	032200004000	CURTSINGER, RONALD E & CONNIE L H/W	23	21	22	0100	2.41	184.83	\$177,676	Zone 3	75%	\$133,257	0.0086%	
A	034151020000	CUSENBARY, KELLEY	15	21	22	0120	0.36	184.93	\$148,365	Zone 3	75%	\$111,274	0.0072%	
A	034143068000	CUTLER, JAMES R & CAROLYN S H/W	15	21	22	0100	0.24	184.75	\$85,000	Zone 3	75%	\$63,750	0.0041%	
A	034143067000	CUTLER, JAMES R E 50%	15	21	22	0100	0.24	184.65	\$85,000	Zone 3	75%	\$63,750	0.0041%	
A	030292057000	DALUZ, SELINA A M	15	21	22	0100	0.24	186.38	\$190,646	Zone 3	75%	\$142,985	0.0092%	
A	030310028000	DANIEL, CAROLINA D	15	21	22	0100	0.15	185.93	\$85,000	Zone 3	75%	\$63,750	0.0041%	
A	032240016000	DAVALOS, EDUARDO 50%	23	21	22	0100	0.19	186.22	\$104,549	Zone 3	75%	\$78,412	0.0051%	
A	032260020000	DAVILA, ARMANDO & MARIA H/W	23	21	22	0100	0.31	185.00	\$85,000	Zone 3	75%	\$63,750	0.0041%	
A	032290018000	DAVILA, LEONICIO & ELIDA H/W 50%	23	21	22	0100	0.17	186.45	\$85,000	Zone 3	75%	\$63,750	0.0041%	
A	030233007000	DAVIS, KENT A & MELINDA A H/W	14	21	22	0100	0.42	186.66	\$200,130	Zone 3	75%	\$150,098	0.0097%	
A	030281023000	DAVIS, LARRY A & PAMELA S H/W JT	15	21	22	0100	0.26	187.32	\$85,000	Zone 4	55%	\$46,750	0.0030%	
A	032181004000	DAVIS, MAXINE R REVOCABLE LVNG TRUST THE	23	21	22	0100	0.17	185.74	\$85,000	Zone 3	75%	\$63,750	0.0041%	
A	030292009000	DAVIS, ROBERT N	15	21	22	0100	0.33	186.87	\$143,000	Zone 3	75%	\$107,250	0.0069%	
A	030091007000	DE ANDA, LEO S & JENNIE H/W	14	21	22	0100	0.18	190.05	\$85,000	Zone 5	10%	\$8,500	0.0005%	
A	034050053000	DE ANDA, MARIO & VERONICA H/W	11	21	22	0100	0.70	188.74	\$118,284	Zone 4	55%	\$65,056	0.0042%	
A	030281031000	DE FENDIS, RONALD L	15	21	22	0100	0.23	186.53	\$106,059	Zone 3	75%	\$79,544	0.0051%	
A	034141015000	DE JESUS, ENRIQUE	15	21	22	0100	0.85	182.97	\$89,424	Zone 2	100%	\$89,424	0.0058%	
A	030281017000	DE JONG, ERIC J	15	21	22	0100	0.19	187.90	\$132,300	Zone 4	55%	\$72,765	0.0047%	
A	030091005000	DE LA FUENTE, CARMEN	14	21	22	0100	0.17	190.14	\$85,000	Zone 5	10%	\$8,500	0.0005%	
A	032142011000	DE LA PAZ, MARTIN & LUZ M H/W JT	23	21	22	0100	0.17	189.18	\$85,000	Zone 5	10%	\$8,500	0.0005%	
A	032230026000	DE LA ROCHA, TERRY J & DANNY O H H/W	23	21	22	0100	0.14	188.96	\$121,000	Zone 4	55%	\$66,550	0.0043%	
A	030340016000	DE LA ROSA, ANTHONY J	14	21	22	0100	0.14	189.88	\$139,315	Zone 5	10%	\$13,932	0.0009%	
A	034051022000	DE MARTINEZ, SILVIA M	11	21	22	0100	0.24	189.51	\$85,000	Zone 5	10%	\$8,500	0.0005%	
A	032210019000	DE OCHOA, ANTONIO	23	21	22	0100	0.34	184.76	\$85,000	Zone 3	75%	\$63,750	0.0041%	
A	030320019000	DE OCHOA, MARIA	15	21	22	0100	0.22	186.02	\$207,178	Zone 3	75%	\$155,384	0.0100%	
A	034132013000	DE PUGA, MARIA M	15	21	22	0100	0.25	184.94	\$85,000	Zone 3	75%	\$63,750	0.0041%	
A	032304009000	DE SERNA, EMERITA D	23	21	22	0100	0.16	186.96	\$85,000	Zone 3	75%	\$63,750	0.0041%	
A	030156006000	DE VANEY, DOUG & TERRELL H/W	14	21	22	0100	0.20	187.59	\$85,000	Zone 4	55%	\$46,750	0.0030%	
A	032022005000	DE VANEY, DOUGLAS & TERRELL H/W	14	21	22	0100	0.11	187.26	\$85,000	Zone 4	55%	\$46,750	0.0030%	
A	034016010000	DE VANEY, DOUGLAS & TERRELL L H/W	10	21	22	0100	0.92	186.47	\$293,825	Zone 3	75%	\$220,369	0.0142%	
A	030283006000	DE VANEY, RYAN D	15	21	22	0100	0.23	186.98	\$116,715	Zone 3	75%	\$87,536	0.0057%	
A	032313001000	DEL ANGEL, IVAN & ERICA RIVERA H/W 50%	23	21	22	0100	0.17	187.14	\$85,000	Zone 4	55%	\$46,750	0.0030%	
A	030092014000	DEL ANGEL, OSCAR	14	21	22	0100	0.17	181.10	\$124,938	Zone 5	10%	\$12,494	0.0008%	
A	034310015000	DELEON, ELSA	22	21	22	0100	0.15	184.71	\$85,000	Zone 3	75%	\$63,750	0.0041%	
A	030132013000	DELGADO, JULIO	15	21	22	0100	0.19	185.73	\$85,000	Zone 3	75%	\$63,750	0.0041%	
A	032192002000	DELGADO, SAMYLEE	23	21	22	0100	0.16	185.01	\$85,000	Zone 3	75%	\$63,750	0.0041%	
A	032023013000	DENTON, PHILIP C & LISA R H/W	14	21	22	0100	0.16	187.52	\$102,197	Zone 4	55%	\$56,208	0.0036%	
A	030330014000	DEVANEY, DOUGLAS & TERRELL H/W	14	21	22	0600	0.05	186.05	\$132,118	Zone 3	75%	\$99,089	0.0064%	
A	032023001000	DEVANEY, DOUGLAS & TERRELL H/W	14	21	22	0100	0.23	187.50	\$85,000	Zone 4	55%	\$46,750	0.0030%	
A	030283009000	DEVANEY, JEFFREY S	15	21	22	0100	0.39	187.13	\$179,396	Zone 4	55%	\$98,668	0.0064%	
A	034300043000	DIAS, BRYAN & AMANDA H/W	10	21	22	0100	0.15	187.84	\$253,741	Zone 4	55%	\$139,558	0.0090%	
A	032122004000	DIAS, JORGE & PATRICIA DIAZ H/W	23	21	22	0100	0.17	186.44	\$85,000	Zone 3	75%	\$63,750	0.0041%	
A	030320036000	DIAS, KATHLEEN R & MANUEL A W/H	15	21	22	0100	0.22	185.97	\$241,500	Zone 3	75%	\$181,125	0.0117%	
A	032305001000	DIAZ, EDUARDO	23	21	22	0100	0.17	187.36	\$85,000	Zone 4	55%	\$46,750	0.0030%	
A	030261005000	DIAZ, FAUSTINO A	14	21	22	0100	0.14	187.91	\$88,685	Zone 4	55%	\$48,777	0.0032%	
A	032175009000	DIAZ, FELIX	23	21	22	0100	0.18	188.38	\$85,000	Zone 4	55%	\$46,750	0.0030%	
A	030022020000	DIAZ, JORGE 50%	15	21	22	0100	0.14	186.73	\$85,000	Zone 3	75%	\$63,750	0.0041%	
A	030310032000	DIAZ, JORGE A & PATRICIA H/W	15	21	22	0100	0.22	185.98	\$91,422	Zone 3	75%	\$68,567	0.0044%	
A	030014009000	DIAZ, JORGE A 50%	15	21	22	0100	0.29	185.57	\$85,000	Zone 3	75%	\$63,750	0.0041%	
A	030310041000	DIAZ, JOSE L & LEONILA H/W	15	21	22	0100	0.20	186.00	\$102,713	Zone 3	75%	\$77,035	0.0050%	
A	030141008000	DIAZ, LAURA L	14	21	22	0100	0.21	186.54	\$115,748	Zone 3	75%	\$86,811	0.0056%	
A	032182002000	DIAZ, MIGUEL JR	23	21	22	0100	0.17	186.11	\$85,000	Zone 3	75%	\$63,750	0.0041%	
A	030132018000	DIAZ, PRIMITIVO	15	21	22	0100	0.19	185.66	\$90,878	Zone 3	75%	\$68,159	0.0044%	
A	030221003000	DIAZ, RAUL	14	21	22	0100	0.16	187.31	\$115,850					

**Cross Creek Flood Control District**  
**Assesment Roll**

Total Assesment:

**\$0**

LAND USE GROUP	APN	OWNER	S	T	R	LAND USE CODE	ACRES	AVERAGE ELEVATION	PROPERTY VALUE	BENEFIT ZONE	BENEFIT ZONE %	WEIGHTED BENEFIT VALUE OF PROPERTY	PROPERTY ASSESSMENT BENEFIT %	ASSESSMENT AMOUNT
A	032193004000	DOMINGUEZ, CARLOS	23	21	22	0100	0.17	185.37	\$85,000	Zone 3	75%	\$63,750	0.0041%	
A	034130073000	DOMINGUEZ, GLORIA M 12.5%	15	21	22	0120	2.39	185.23	\$85,000	Zone 3	75%	\$63,750	0.0041%	
A	030122009000	DOMINGUEZ, IGNACIO R & ORALIA R H/W	15	21	22	0100	0.15	186.86	\$99,610	Zone 3	75%	\$74,708	0.0048%	
A	030340042000	DOMINGUEZ, JOVAN	14	21	22	0100	0.17	189.79	\$151,110	Zone 5	10%	\$15,111	0.0010%	
A	030330011000	DOOLEY, RYAN & AGNES KEPEVYES H/W	14	21	22	0600	0.03	185.99	\$75,758	Zone 3	75%	\$56,819	0.0037%	
A	030291008000	DORAN, BETHEL K & ROSEMARY H/W	15	21	22	0100	0.23	187.64	\$85,000	Zone 4	55%	\$46,750	0.0030%	
A	030281033000	DORAN, BETHEL K JR & ROSEMARY A H/W 50%	15	21	22	0100	0.11	188.03	\$85,000	Zone 4	55%	\$46,750	0.0030%	
A	030042025000	DORAN, DONALD P & FREDA H/W	14	21	22	0100	0.18	190.85	\$119,977	Zone 5	10%	\$11,998	0.0008%	
A	034120060000	DOWNES, CAROL A 50%	15	21	22	0100	0.93	185.90	\$85,000	Zone 3	75%	\$63,750	0.0041%	
A	030222008000	DREW, MARK S	14	21	22	0100	0.46	187.29	\$175,278	Zone 4	55%	\$96,403	0.0062%	
A	030281001000	DREWRY, CONNIE L & BETTY J H/W JT	15	21	22	0100	0.24	186.46	\$85,000	Zone 3	75%	\$63,750	0.0041%	
A	030281010000	DREWRY, DONALD & VIRGINIA H/W	15	21	22	0100	0.23	187.38	\$116,000	Zone 4	55%	\$63,800	0.0041%	
A	032111001000	DULAI B CORP	23	21	22	0100	0.27	184.97	\$96,320	Zone 3	75%	\$72,240	0.0047%	
A	030260130000	DULAI B CORPORATION	14	21	22	0700	8.98	189.14	\$213,203	Zone 4	55%	\$117,262	0.0076%	
A	034190020000	DUNCAN, NELLIE R	23	21	22	0100	0.90	184.97	\$85,000	Zone 3	75%	\$63,750	0.0041%	
A	032113009000	DUNFEE, JEANNE	23	21	22	0100	0.16	185.65	\$85,000	Zone 3	75%	\$63,750	0.0041%	
A	032280025000	DUNFEE, JEANNE	23	21	22	0100	0.09	184.96	\$92,581	Zone 3	75%	\$69,436	0.0045%	
A	030145005000	DUNHAM, BETTY J 33%	14	21	22	0100	0.22	187.20	\$85,000	Zone 4	55%	\$46,750	0.0030%	
A	032112016000	DURAN, JUAN L	23	21	22	0100	0.16	185.12	\$85,000	Zone 3	75%	\$63,750	0.0041%	
A	030302010000	DURAN, PETE R	15	21	22	0100	0.14	185.38	\$85,000	Zone 3	75%	\$63,750	0.0041%	
A	032314001000	DURAN, ROBERT & EMILY H/W	23	21	22	0100	0.17	188.79	\$101,219	Zone 4	55%	\$55,670	0.0036%	
A	032173008000	DYE, DUANE A & VIRGINIA L H/W	23	21	22	0100	0.24	188.42	\$124,809	Zone 4	55%	\$68,645	0.0044%	
A	030291006000	EAGLE, ALEXIS B & DEVIN P WH	15	21	22	0100	0.23	187.41	\$146,735	Zone 4	55%	\$80,704	0.0052%	
A	032193013000	EAGLE, DEANNA 50%	23	21	22	0100	0.17	185.11	\$85,000	Zone 3	75%	\$63,750	0.0041%	
A	032172017000	EAGLE, GERALL D & DEANNA L H/W	23	21	22	0100	0.26	187.37	\$145,296	Zone 4	55%	\$79,913	0.0052%	
A	032340003000	ECHAVARRIA, AARON R & LINDSY M H/W	23	21	22	0100	0.14	189.12	\$134,013	Zone 5	10%	\$13,401	0.0009%	
A	032022012000	ECKLIND, TAMMY LIVING TRUST	14	21	22	0100	0.34	187.10	\$128,422	Zone 4	55%	\$70,632	0.0046%	
A	032092004000	EDWARDS, ALEXANDER S	14	21	22	0100	0.23	187.23	\$85,000	Zone 4	55%	\$46,750	0.0030%	
A	032340023000	ELEFANTE, ADOLFO & AUGUSTINA H/W	23	21	22	0100	0.14	188.91	\$113,000	Zone 4	55%	\$62,150	0.0040%	
A	034111007000	ELIZALDE, ALFREDO L & MARIA G TRUST	15	21	22	0100	1.16	184.97	\$104,964	Zone 3	75%	\$78,723	0.0051%	
A	034101019000	ELLIOTT, GLADYS 50%	10	21	22	0100	0.95	188.37	\$85,000	Zone 4	55%	\$46,750	0.0030%	
A	030320065000	ELLIOTT, STAN C & DORIS L H/W	15	21	22	0100	0.21	186.02	\$185,898	Zone 3	75%	\$139,424	0.0090%	
A	032121007000	ELLISON, LAWRENCE	23	21	22	0100	0.17	185.98	\$85,000	Zone 3	75%	\$63,750	0.0041%	
A	030221005000	ELY, BARBARA J SEP PROP TRUST	14	21	22	0100	0.16	187.17	\$85,000	Zone 4	55%	\$46,750	0.0030%	
A	032141019000	ENAMORADO, MARCO A	23	21	22	0100	0.18	188.64	\$85,000	Zone 4	55%	\$46,750	0.0030%	
A	032230091000	ERVIN, LORETTA S 50%	23	21	22	0100	0.14	188.13	\$100,764	Zone 4	55%	\$55,420	0.0036%	
A	034051039000	ESCALEDA, DAVID	11	21	22	0100	0.31	188.87	\$85,000	Zone 4	55%	\$46,750	0.0030%	
A	034143020000	ESCALANTE, DAVID J	15	21	22	0100	0.98	184.79	\$85,000	Zone 3	75%	\$63,750	0.0041%	
A	034143011000	ESCALANTE, FREDERICK	15	21	22	0100	0.48	184.55	\$85,000	Zone 3	75%	\$63,750	0.0041%	
A	034141021000	ESCALANTE, FREDERICK & PETRA H/W	15	21	22	0100	0.31	184.02	\$85,000	Zone 3	75%	\$63,750	0.0041%	
A	034141033000	ESCALANTE, FREDERICK & PETRA H/W	15	21	22	0100	0.47	183.45	\$90,159	Zone 3	75%	\$67,619	0.0044%	
A	030261017000	ESCALANTE, FREDERICK S & PETRA M H/W	14	21	22	0100	0.14	187.62	\$85,000	Zone 4	55%	\$46,750	0.0030%	
A	030261018000	ESCALANTE, FREDERICK S & PETRA M H/W	14	21	22	0100	0.14	187.67	\$85,000	Zone 4	55%	\$46,750	0.0030%	
A	034102030000	ESCAMILLA, ANDRES & ERIKA H/W	10	21	22	0100	0.48	188.01	\$112,700	Zone 4	55%	\$61,985	0.0040%	
A	032071003000	ESCAMILLA, EVELYN T 50%	14	21	22	0120	0.16	189.20	\$85,000	Zone 5	10%	\$8,500	0.0005%	
A	030152010000	ESCAMILLA, JUAN M & EVIRA H H/W JT	14	21	22	0100	0.12	188.46	\$85,000	Zone 4	55%	\$46,750	0.0030%	
A	032330060000	ESCAMILLA, RUBEN & IRMA H/W	23	21	22	0160	0.09	187.62	\$86,331	Zone 4	55%	\$47,482	0.0031%	
A	032022004000	ESCOBAR, GLORIA 50%	14	21	22	0100	0.17	187.45	\$92,229	Zone 4	55%	\$50,726	0.0033%	
A	032330076000	ESCOBEDO, JAIME & SILVIA JAIME H/W	23	21	22	0100	0.09	186.84	\$157,370	Zone 3	75%	\$118,028	0.0076%	
A	030092024000	ESCOBEDO, PETE G & PAULINE H/W	14	21	22	0100	0.18	190.92	\$85,000	Zone 5	10%	\$8,500	0.0005%	
A	030013012000	ESPINDOLA FAMILY TRUST	15	21	22	0100	0.19	185.74	\$85,000	Zone 3	75%	\$63,750	0.0041%	
A	032092001000	ESPINDOLA FAMILY TRUST	14	21	22	0100	0.23	187.16	\$85,000	Zone 4	55%	\$46,750	0.0030%	
A	032210027000	ESPINOSA, FRANCISCO & MARIA G H/W	23	21	22	0100	0.19	184.43	\$85,000	Zone 3	75%	\$63,750	0.0041%	
A	034112025000	ESPINOSA, JUAN & MARIA H/W JT	15	21	22	0120	0.32	185.96	\$85,000	Zone 3	75%	\$63,750	0.0041%	
A	034090068000	ESPINOZA, DAVID G 50%	10	21	22	0100	7.21	188.07	\$196,293	Zone 4	55%	\$107,961	0.0070%	
A	030151005000	ESPINOZA, FERMIN & CONSUELO H/W 50%	14	21	22	0100	0.12	187.99	\$93,768	Zone 4	55%	\$51,572	0.0033%	
A	032131008000	ESPINOZA, FERMIN J & CONSUELO H/W	23	21	22	0100	0.21	186.67	\$85,000	Zone 3	75%	\$63,750	0.0041%	
A	030320050000	ESPINOZA, GERONIMO & KATHY M H/W	15	21	22	0100	0.23	185.77	\$186,396	Zone 3	75%	\$139,797	0.0090%	
A	034137023000	ESPINOZA, GUILLERMO & SARA A H/W	15	21	22	0100	0.21	184.51	\$85,000	Zone 3	75%	\$63,750	0.0041%	
A	030260050000	ESPINOZA, GUILLERMO JR & EMELIA H/W	14	21	22	0100	1.24	188.89	\$153,723	Zone 4	55%	\$84,548	0.0055%	
A	030281020000	ESPINOZA, JUAN C & IRMA H/W	15	21	22	0100	0.27	187.67	\$152,959	Zone 4	55%	\$84,127	0.0054%	
A	034136023000	ESPINOZA, MARTIN G & MARIA E H/W	15	21	22	0100	0.17	184.35	\$85,000	Zone 3	75%	\$63,750	0.0041%	
A	034137020000	ESPINOZA, SERAFIN 50%	15	21	22	0120	0.51	184.49	\$76,044	Zone 3	75%	\$57,033	0.0037%	
A	034210009000	ESPINOZA, YOLANDA	22	21	22	0100	0.94	182.70	\$85,000	Zone 2	100%	\$85,000	0.0055%	
A	030013002000	ESQUIERDO, BELINDA J	15	21	22	0100	0.20	185.63	\$85,000	Zone 3	75%	\$63,750	0.0041%	
A	030013004000	ESQUIERDO, BELINDA J	15	21	22	0100	0.20	185.68	\$85,000	Zone 3	75%	\$63,750	0.0041%	
A	034310008000	ESTRADA, ALEXANDRA	22	21	22	0100	0.14	184.84	\$167,824	Zone 3	75%	\$125,868	0.0081%	
A	032172007000	ESTRADA, GERARDO & JENNIFER H/W	23	21	22	0100	0.24	186.75	\$127,583	Zone 3	75%	\$95,687	0.0062%	
A	030148002000	ESTRADA, JESUS R & MARIA L H/W	14	21	22	0100	0.21	186.22	\$85,000	Zone 3	75%	\$63,750	0.0041%	
A	034310059000	ESTRADA, NOEL	22	21	22	0100	0.21	184.99	\$174,900	Zone 3	75%	\$131,175	0.0085%	
A	032081009000	ESTRADA, PEDRO & GRACIELA C H/W	14	21	22	0100	0.23	188.01	\$85,000	Zone 4	55%	\$46,750	0.0030%	
A	030114001000	EVANGELISTA, MARIA	14	21	22	0100	0.27	188.10	\$129,806	Zone 4	55%	\$71,393	0.0046%	
A	030114005000	FABRIE FAMILY GRANTOR TRUST	14	21	22	0100	0.21	187.92	\$85,000	Zone 4	55%	\$46,750	0.0030%	
A	030320008000	FABRIE, JERRY & EVELYN H/W	15	21	22	0100	0.26	185.85	\$200,786	Zone 3	75%	\$150,590	0.0097%	
A	034120003000	FAI - 45 CORCORAN LLC	15	21	22	0700	10.18	185.10	\$230,000	Zone 3	75%	\$172,500	0.0111%	
A	030320076000	FAULKNER, JOSEPH S	15	21	22	0100	0.23	185.98	\$216,452	Zone 3	75%	\$162,339	0.0105%	
A	032131019000	FELDER, CHARLES G	23	21	22	0100	0.53	187.15	\$85,000	Zone 4	55%	\$46,750	0.0030%	
A	032131020000	FELDER, CHARLES G	23	21	22	0100	0.21	187.46	\$85,000	Zone 4	55%	\$46,750	0.0030%	
A	030112004000	FELDER, CHARLES G & PATRICIA A H/W	14	21	22	0100	0.20	187.21	\$85,000	Zone 4	55%	\$46,750	0.0030%	
A	030112005000	FELDER, CHARLES G & PATRICIA A H/W	14	21	22	0100	0.20	187.15	\$85,000	Zone 4	55%	\$46,750	0.0030%	
A	030320020000	FELDMANN, ROBIN A	15	21	22	0100	0.24	186.05	\$173,093	Zone 3	75%	\$129,820	0.0084%	
A	034150019000	FELIX, GUADALUPE Q & ESMERALDA Q H/W	15	21	22	0100	0.86	185.01	\$85,000	Zone 3	75%	\$63,750	0.0041%	
A	030051006000	FELIX, SALBADOR	14	21	22	0100	0.15	191.04						



Cross Creek Flood Control District  
Assesment Roll

Total Assesment:

50

LAND USE GROUP	APN	OWNER	S	T	R	LAND USE CODE	ACRES	AVERAGE ELEVATION	PROPERTY VALUE	BENEFIT ZONE	BENEFIT ZONE %	WEIGHTED BENEFIT VALUE OF PROPERTY	PROPERTY ASSESSMENT BENEFIT %	ASSESSMENT AMOUNT
A	032072008000	FIGUEROA, ANA & FELIPE W/H	14	21	22	0100	0.16	189.27	\$101,167	Zone 5	10%	\$10,117	0.0007%	
A	032230075000	FIGUEROA, EMILIA	23	21	22	0100	0.14	187.40	\$85,000	Zone 4	55%	\$46,750	0.0030%	
A	030260605000	FIGUEROA, FRED & MARGARET H/W	14	21	22	0100	1.40	189.18	\$357,036	Zone 5	10%	\$35,704	0.0023%	
A	032251015000	FIGUEROA, GERARDO	23	21	22	0100	0.20	184.15	\$91,880	Zone 3	75%	\$68,910	0.0045%	
A	032142003000	FIGUEROA, JONATHAN E	23	21	22	0100	0.19	189.35	\$85,000	Zone 5	10%	\$8,500	0.0005%	
A	032280017000	FIGUEROA, JOSE S	23	21	22	0100	0.09	184.98	\$141,302	Zone 3	75%	\$105,977	0.0068%	
A	030113012000	FIGUEROA, PEDRO	14	21	22	0100	0.19	187.43	\$133,000	Zone 4	55%	\$73,150	0.0047%	
A	032022009000	FIRST METHODIST CHURCH INC	14	21	22	0100	0.34	187.10	\$85,000	Zone 4	55%	\$46,750	0.0030%	
A	030153002000	FIRST MISSIONARY BAPTIST CHURCH	14	21	22	0100	0.11	189.23	\$85,000	Zone 5	10%	\$8,500	0.0005%	
A	034300630000	FISCHER, ROBERT J & BARBARA C H/W	10	21	22	0100	0.15	188.24	\$143,080	Zone 4	55%	\$78,694	0.0051%	
A	032134016000	FLAHERTY, BRUCE W & BARBARA H/W JT	23	21	22	0100	0.19	188.45	\$85,000	Zone 4	55%	\$46,750	0.0030%	
A	032134001000	FLAHERTY, JEFFREY C & MONICA L H/W	23	21	22	0100	0.26	188.42	\$85,000	Zone 4	55%	\$46,750	0.0030%	
A	030223006000	FLAHERTY, PATRICK & JO ANN H/W JT	14	21	22	0100	0.24	187.91	\$85,000	Zone 4	55%	\$46,750	0.0030%	
A	030091010000	FLORES, ALBERTO	14	21	22	0100	0.17	190.28	\$85,000	Zone 5	10%	\$8,500	0.0005%	
A	044050010000	FLORES, ANGELITA R	16	21	22	0100	0.32	182.27	\$85,000	Zone 2	100%	\$85,000	0.0055%	
A	030164012000	FLORES, ANGELITA R	14	21	22	0100	0.20	189.87	\$131,073	Zone 5	10%	\$13,107	0.0008%	
A	032063010000	FLORES, ANGELITA R	14	21	22	0700	0.13	189.53	\$85,000	Zone 5	10%	\$8,500	0.0005%	
A	032063011000	FLORES, ANGELITA R	14	21	22	0100	0.20	189.43	\$85,000	Zone 5	10%	\$8,500	0.0005%	
A	032131009000	FLORES, ANTONIO AYALA & DIANE AYALA H/W	23	21	22	0100	0.17	186.81	\$85,234	Zone 3	75%	\$63,926	0.0041%	
A	032251001000	FLORES, CARLOS R & MARY S HW	23	21	22	0100	0.59	184.10	\$85,000	Zone 3	75%	\$63,750	0.0041%	
A	034310006000	FLORES, CHRISTOPHER	22	21	22	0100	0.14	184.91	\$176,857	Zone 3	75%	\$132,643	0.0086%	
A	032290200000	FLORES, CRISANTO	23	21	22	0100	0.19	186.38	\$85,000	Zone 3	75%	\$63,750	0.0041%	
A	032172003000	FLORES, GABRIEL	23	21	22	0100	0.29	187.20	\$116,780	Zone 4	55%	\$64,229	0.0042%	
A	030122026000	FLORES, JANIE	15	21	22	0100	0.15	186.71	\$85,000	Zone 3	75%	\$63,750	0.0041%	
A	030122028000	FLORES, JENNIE E REVOC TRUST	15	21	22	0100	0.15	186.78	\$85,000	Zone 3	75%	\$63,750	0.0041%	
A	032172006000	FLORES, JOHN S & PAULINE G HW	23	21	22	0100	0.29	186.98	\$110,711	Zone 3	75%	\$83,033	0.0054%	
A	032212012000	FLORES, JOSEPH P	23	21	22	0120	0.19	184.35	\$85,000	Zone 3	75%	\$63,750	0.0041%	
A	034051052000	FLORES, LIBRADO G JR & MARY H H/W	11	21	22	0100	0.24	189.21	\$85,000	Zone 5	10%	\$8,500	0.0005%	
A	032301002000	FLORES, MARTHA	23	21	22	0100	0.18	187.17	\$85,000	Zone 4	55%	\$46,750	0.0030%	
A	032260021000	FLORES, MERJILDO & GLORIA B H/W	23	21	22	0100	0.31	184.93	\$85,000	Zone 3	75%	\$63,750	0.0041%	
A	030013014000	FLORES, RAMON & MARTINA H/W	15	21	22	0100	0.19	185.68	\$144,517	Zone 3	75%	\$108,388	0.0070%	
A	030122027000	FLORES, RUBEN E JR & ALVINA H/W JT	15	21	22	0100	0.15	186.67	\$107,452	Zone 3	75%	\$80,589	0.0052%	
A	032210029000	FLOREZ, REFUGIO A 50%	23	21	22	0100	0.13	184.33	\$85,000	Zone 3	75%	\$63,750	0.0041%	
A	032093002000	FLORIAN, NOE	14	21	22	0100	0.23	187.52	\$113,132	Zone 4	55%	\$62,223	0.0040%	
A	032182013000	FORCIER, EILEEN	23	21	22	0100	0.19	185.98	\$133,700	Zone 3	75%	\$100,275	0.0065%	
A	030340047000	FRAGA, ROSA	14	21	22	0100	0.14	189.19	\$165,477	Zone 5	10%	\$16,548	0.0011%	
A	032121017000	FRAME FAMILY LIVING TRUST THE	23	21	22	0100	0.22	186.09	\$96,702	Zone 3	75%	\$72,527	0.0047%	
A	030292012000	FRANCO, ABRAHAM G	15	21	22	0100	0.26	186.94	\$144,246	Zone 3	75%	\$108,185	0.0070%	
A	032280018000	FRANCO, ABRAHAM G	23	21	22	0100	0.09	185.01	\$125,000	Zone 3	75%	\$93,750	0.0061%	
A	034136021000	FRANCO, ABRAHAM G	15	21	22	0100	0.24	184.38	\$85,000	Zone 3	75%	\$63,750	0.0041%	
A	034280004000	FRANCO, ABRAHAM G	15	21	22	0100	0.17	184.66	\$85,000	Zone 3	75%	\$63,750	0.0041%	
A	032330065000	FRANCO, ABRAHAM G	23	21	22	0100	0.09	187.32	\$85,000	Zone 4	55%	\$46,750	0.0030%	
A	032074008000	FRANCO, ABRAHAM G	14	21	22	0100	0.13	189.14	\$85,000	Zone 5	10%	\$8,500	0.0005%	
A	032230076000	FRANCO, DAVID F	23	21	22	0100	0.16	187.47	\$121,115	Zone 4	55%	\$66,613	0.0043%	
A	030142002000	FRANCO, GONZALO F & TERESA H/W	14	21	22	0100	0.15	186.85	\$124,069	Zone 3	75%	\$93,052	0.0060%	
A	034090018000	FRANCO, MIGUEL G	10	21	22	1910	1.51	188.21	\$145,634	Zone 4	55%	\$80,099	0.0052%	
A	030260011000	FRANCO, PEDRO F	14	21	22	0100	0.12	188.38	\$85,000	Zone 4	55%	\$46,750	0.0030%	
A	030022022000	FRANCO, REYMUENDO S & PAZ C HW JT	15	21	22	0100	0.16	186.98	\$104,362	Zone 3	75%	\$78,272	0.0051%	
A	032230067000	FRANCO, RUBEN 50%	23	21	22	0100	0.14	187.65	\$124,904	Zone 4	55%	\$68,697	0.0044%	
A	030320083000	FRANCO, THOMAS F & BARBARA H/W	15	21	22	0100	0.22	186.01	\$238,000	Zone 3	75%	\$178,500	0.0115%	
A	034132004000	FRANCO, THOMAS F & BARBARA H/W	15	21	22	0100	0.26	184.96	\$123,649	Zone 3	75%	\$92,737	0.0060%	
A	032210055000	FREGOSO, ANGEL V & VIRGINIA H/W	23	21	22	0100	0.14	185.02	\$165,437	Zone 3	75%	\$124,078	0.0080%	
A	032172014000	FREY, DARRELL D & KAREN D CO-TRUSTEES	23	21	22	0100	0.27	187.08	\$160,307	Zone 4	55%	\$88,169	0.0057%	
A	032131015000	FUGATE, CALVIN D & GINA HW	23	21	22	0100	0.18	187.22	\$85,000	Zone 4	55%	\$46,750	0.0030%	
A	032281008000	FUGATE, GEORGE & SHARON H/W JT	23	21	22	0100	0.22	185.27	\$85,000	Zone 3	75%	\$63,750	0.0041%	
A	034310036000	FUGATE, JACOB	22	21	22	0100	0.17	184.77	\$179,367	Zone 3	75%	\$134,525	0.0087%	
A	034060580000	FUGATE, JAMES D & DAMARUS M H/W	11	21	22	1990	0.67	188.44	\$85,000	Zone 4	55%	\$46,750	0.0030%	
A	034060590000	FUGATE, JAMES D & DAMARUS M H/W	11	21	22	0100	0.64	188.45	\$164,406	Zone 4	55%	\$90,423	0.0058%	
A	032183013000	FULLER, T DONALD & MANNA J FAMILY TRUST	23	21	22	0100	0.23	186.10	\$85,000	Zone 3	75%	\$63,750	0.0041%	
A	032182001000	FULLER, THURMAN D & MANNA J HW	23	21	22	0100	0.26	186.12	\$85,000	Zone 3	75%	\$63,750	0.0041%	
A	032032006000	G23 INVESTMENTS INC	14	21	22	0100	0.13	188.61	\$85,000	Zone 4	55%	\$46,750	0.0030%	
A	030161008000	G23 INVESTMENTS INC	14	21	22	0100	0.12	189.65	\$85,000	Zone 5	10%	\$8,500	0.0005%	
A	034220005000	GABBARD, DEANNA J	22	21	22	0100	1.38	184.41	\$85,000	Zone 3	75%	\$63,750	0.0041%	
A	032281010000	GALINDO, ABRAHAM J 50%	23	21	22	0100	0.14	185.18	\$85,000	Zone 3	75%	\$63,750	0.0041%	
A	034210013000	GALINDO, ALFONSO J 50%	22	21	22	0100	4.98	181.57	\$85,000	Zone 2	100%	\$85,000	0.0055%	
A	032230047000	GALINDO, JOSE 50%	23	21	22	0100	0.18	188.64	\$100,695	Zone 4	55%	\$55,382	0.0036%	
A	032123014000	GALLADO, SONIA E 50%	23	21	22	0120	0.26	186.63	\$103,556	Zone 3	75%	\$77,667	0.0050%	
A	034300069000	GALLARDO, CRISTINA & ESTEBAN E W/H	10	21	22	0100	0.15	188.18	\$183,179	Zone 4	55%	\$100,748	0.0065%	
A	030310020000	GALLARDO, NICHOLAS & MARTHA H/W	15	21	22	0100	0.16	185.77	\$85,000	Zone 3	75%	\$63,750	0.0041%	
A	030124030000	GALLEGOS, BLONDINA	15	21	22	0100	0.15	186.07	\$104,987	Zone 3	75%	\$78,740	0.0051%	
A	034133014000	GALLEGOS, OLGA	15	21	22	0100	0.25	184.83	\$85,000	Zone 3	75%	\$63,750	0.0041%	
A	034135001000	GALLEGOS, OLGA	15	21	22	0100	0.26	184.61	\$85,000	Zone 3	75%	\$63,750	0.0041%	
A	034300059000	GALVEZ, ABRAHAM C 50%	10	21	22	0100	0.16	188.25	\$160,914	Zone 4	55%	\$88,503	0.0057%	
A	034310054000	GAMBOA, JUAN P & MARICELA H/W	22	21	22	0100	0.24	184.97	\$155,338	Zone 3	75%	\$116,504	0.0075%	
A	030162002000	GAMEZ, CONCEPCION T	14	21	22	0100	0.13	190.45	\$85,000	Zone 5	10%	\$8,500	0.0005%	
A	030123010000	GAMEZ, DIANE & VICTOR JR W/H	15	21	22	0100	0.30	186.32	\$85,000	Zone 3	75%	\$63,750	0.0041%	
A	032191004000	GAMEZ, HECTOR F	23	21	22	0100	0.29	184.79	\$253,162	Zone 3	75%	\$189,872	0.0123%	
A	030021015000	GAMEZ, MIGUEL	15	21	22	0100	0.41	186.66	\$125,054	Zone 3	75%	\$93,791	0.0061%	
A	032191015000	GAMEZ, MIGUEL	23	21	22	0100	0.18	184.68	\$101,221	Zone 3	75%	\$75,916	0.0049%	
A	030131012000	GAMEZ, RAMON & HERMINIA H/W JT	15	21	22	0100	0.19	185.44	\$85,000	Zone 3	75%	\$63,750	0.0041%	
A	030320074000	GAMEZ, VICTOR JR & DIANE HW	15	21	22	0100	0.51	185.92	\$370,475	Zone 3	75%	\$277,856	0.0180%	
A	030340014000	GAONA, NOE A	14	21	22	0100	0.14	189.77	\$139,315	Zone 5	10%	\$13,932	0.0009%	
A	030301006000	GARCIA, ALEX A & MARGIE H/W JT	15	21	22	0100	0.13	185.42	\$85,000	Zone 3	75%	\$63,750	0.0041%	
A	030310022000	GARCIA, ALFONSO JR												

Cross Creek Flood Control District  
Assessment Roll

Total Assessment:

50

LAND USE GROUP	APN	OWNER	S	T	R	LAND USE CODE	ACRES	AVERAGE ELEVATION	PROPERTY VALUE	BENEFIT ZONE	BENEFIT ZONE %	WEIGHTED BENEFIT VALUE OF PROPERTY	PROPERTY ASSESSMENT BENEFIT %	ASSESSMENT AMOUNT
A	032191012000	GARCIA, ENRIQUE C	23	21	22	0100	0.18	184.74	\$95,519	Zone 3	75%	\$71,639	0.0046%	
A	032023015000	GARCIA, ENRIQUE L	14	21	22	0100	0.16	187.43	\$151,725	Zone 4	55%	\$83,449	0.0054%	
A	034310010000	GARCIA, FERNANDO	22	21	22	0100	0.14	184.81	\$185,266	Zone 3	75%	\$138,950	0.0090%	
A	032280028000	GARCIA, FRANCISCO J	23	21	22	0100	0.09	184.98	\$141,298	Zone 3	75%	\$105,974	0.0068%	
A	032131005000	GARCIA, FRANCISCO V	23	21	22	0100	0.18	187.45	\$91,762	Zone 4	55%	\$50,469	0.0033%	
A	030281024000	GARCIA, GLORIA 50%	15	21	22	0100	0.26	187.21	\$85,000	Zone 4	55%	\$46,750	0.0030%	
A	030261012000	GARCIA, HECTOR M 50%	14	21	22	0100	0.15	187.72	\$110,775	Zone 4	55%	\$60,926	0.0039%	
A	034310046000	GARCIA, HERACLIO & BLANCA H/W	22	21	22	0100	0.17	184.90	\$174,222	Zone 3	75%	\$130,667	0.0084%	
A	034141018000	GARCIA, JESS M & ANNA M H/W	15	21	22	0100	0.88	181.91	\$85,000	Zone 2	100%	\$85,000	0.0055%	
A	032271041000	GARCIA, JESSE A & RUTH V H/W	23	21	22	0100	0.14	183.86	\$85,000	Zone 3	75%	\$63,750	0.0041%	
A	034143022000	GARCIA, JESUS M 50%	15	21	22	0120	0.99	184.82	\$125,436	Zone 3	75%	\$94,077	0.0061%	
A	034310075000	GARCIA, JOSE	22	21	22	0100	0.18	184.57	\$85,000	Zone 3	75%	\$63,750	0.0041%	
A	032181002000	GARCIA, JOSE & THERESA H/W	23	21	22	0100	0.18	185.78	\$85,000	Zone 3	75%	\$63,750	0.0041%	
A	030014015000	GARCIA, JOSE L	15	21	22	0120	0.29	185.62	\$120,106	Zone 3	75%	\$90,080	0.0058%	
A	032161004000	GARCIA, JOSEPH A & RUTH L H/W	23	21	22	0100	0.36	188.93	\$85,000	Zone 4	55%	\$46,750	0.0030%	
A	030281018000	GARCIA, JOSEPH C & SANDRA M H/W	15	21	22	0100	0.20	187.79	\$110,161	Zone 4	55%	\$60,589	0.0039%	
A	030310029000	GARCIA, JUAN T	15	21	22	0100	0.16	185.94	\$86,748	Zone 3	75%	\$65,061	0.0042%	
A	032330078000	GARCIA, JUAN T 50%	23	21	22	0100	0.09	186.85	\$91,992	Zone 3	75%	\$68,994	0.0045%	
A	034133006000	GARCIA, LAURENTINO & ALICIA DIAZ H/W	15	21	22	0100	0.26	185.03	\$183,478	Zone 3	75%	\$137,609	0.0089%	
A	030320029000	GARCIA, LOUIS F	15	21	22	0100	0.24	185.82	\$143,510	Zone 3	75%	\$107,633	0.0070%	
A	030310005000	GARCIA, LOUIS F JR 50%	15	21	22	0100	0.25	185.78	\$85,000	Zone 3	75%	\$63,750	0.0041%	
A	032112100200	GARCIA, LOUIS F JR & CHRISTINA M H/W	23	21	22	0100	0.39	186.15	\$118,904	Zone 3	75%	\$89,178	0.0058%	
A	032280016000	GARCIA, LUIS F	23	21	22	0100	0.09	185.07	\$109,200	Zone 3	75%	\$81,900	0.0053%	
A	030124027000	GARCIA, LUPE	15	21	22	0100	0.15	186.02	\$85,000	Zone 3	75%	\$63,750	0.0041%	
A	032280015000	GARCIA, LUPE	23	21	22	0100	0.09	185.04	\$122,474	Zone 3	75%	\$91,856	0.0059%	
A	030021030000	GARCIA, LUZ	15	21	22	0100	0.20	186.19	\$85,000	Zone 3	75%	\$63,750	0.0041%	
A	034143065000	GARCIA, MARGARET	15	21	22	0120	0.27	184.69	\$119,186	Zone 3	75%	\$89,390	0.0058%	
A	032280021000	GARCIA, MARIA D O D	23	21	22	0100	0.09	184.93	\$113,710	Zone 3	75%	\$85,283	0.0055%	
A	034310016000	GARCIA, MARIA DE-JESUS	22	21	22	0100	0.15	184.68	\$85,000	Zone 3	75%	\$63,750	0.0041%	
A	032253015000	GARCIA, MARTHA H	23	21	22	0100	0.14	184.88	\$85,000	Zone 3	75%	\$63,750	0.0041%	
A	032113018000	GARCIA, PLACIDO	23	21	22	0100	0.16	185.43	\$95,039	Zone 3	75%	\$71,279	0.0046%	
A	032031009000	GARCIA, RAYMUNDO SOTO 50%	14	21	22	0100	0.11	188.09	\$85,000	Zone 4	55%	\$46,750	0.0030%	
A	032092012000	GARCIA, RICARDO I & ANGELA P H/W	14	21	22	0100	0.23	187.29	\$98,334	Zone 4	55%	\$54,084	0.0035%	
A	030303004000	GARCIA, ROSA	15	21	22	0100	0.14	185.53	\$85,000	Zone 3	75%	\$63,750	0.0041%	
A	030024016000	GARCIA, SALVADOR & BERTA H/W	15	21	22	0100	0.20	186.80	\$85,000	Zone 3	75%	\$63,750	0.0041%	
A	030103010000	GARCIA, SALVADOR A & CARMEN M H/W JT	14	21	22	0100	0.15	189.45	\$85,000	Zone 5	10%	\$8,500	0.0005%	
A	032281022000	GARCIA, SAUL L & MARIA R H/W	23	21	22	0100	0.17	185.36	\$115,876	Zone 3	75%	\$86,907	0.0056%	
A	032240012000	GARCIA, THERESA R & JOSE W/H	23	21	22	0120	0.84	185.63	\$113,177	Zone 3	75%	\$84,883	0.0055%	
A	032171012000	GARCIA, VERONICA E	23	21	22	0100	0.18	186.38	\$85,000	Zone 3	75%	\$63,750	0.0041%	
A	030340025000	GARZA, FILIBERTO G	14	21	22	0100	0.14	189.90	\$85,000	Zone 5	10%	\$8,500	0.0005%	
A	034101012000	GARZA, GILBERT	10	21	22	0100	0.95	188.84	\$147,120	Zone 4	55%	\$80,916	0.0052%	
A	034130065000	GARZA, GUADALUPE G	15	21	22	0100	0.57	185.05	\$85,000	Zone 3	75%	\$63,750	0.0041%	
A	032301003000	GARZA, JAVIER L	23	21	22	0100	0.18	187.33	\$142,101	Zone 4	55%	\$78,156	0.0051%	
A	032192018000	GARZA, RICARDO & EVANGELINA H/W	23	21	22	0100	0.16	184.86	\$85,000	Zone 3	75%	\$63,750	0.0041%	
A	032072011000	GARZA, RICARDO & EVANGELINA H/W	14	21	22	0100	0.16	189.22	\$85,000	Zone 5	10%	\$8,500	0.0005%	
A	030012004000	GARZA, SANDRA 33.33%	15	21	22	0100	0.20	185.83	\$85,000	Zone 3	75%	\$63,750	0.0041%	
A	032350036000	GASTELO, ANDREW	23	21	22	0100	0.15	185.74	\$128,000	Zone 3	75%	\$96,000	0.0062%	
A	032073014000	GASTELUM, SOCORRO	14	21	22	0100	0.13	189.51	\$126,000	Zone 5	10%	\$12,600	0.0008%	
A	030147003000	GATELY, MARK D	14	21	22	0100	0.14	186.64	\$85,000	Zone 3	75%	\$63,750	0.0041%	
A	030233004000	GAYTAN, ERNESTO	14	21	22	0100	1.24	186.31	\$208,048	Zone 3	75%	\$156,036	0.0101%	
A	032350011000	GAYTAN, QUINARDO P 50%	23	21	22	0100	0.16	186.01	\$123,000	Zone 3	75%	\$92,250	0.0060%	
A	044120018000	GEAR, DONNA	26	21	22	0120	0.54	181.78	\$85,000	Zone 2	100%	\$85,000	0.0055%	
A	044120024000	GEAR, DONNA 50%	26	21	22	1990	1.15	181.82	\$85,000	Zone 2	100%	\$85,000	0.0055%	
A	044120023000	GEAR, JACK L & VIOLET C H/W LF EST	26	21	22	1910	0.58	181.89	\$85,000	Zone 2	100%	\$85,000	0.0055%	
A	044120001000	GEAR, MICHAEL A	26	21	22	1910	0.49	181.57	\$85,000	Zone 2	100%	\$85,000	0.0055%	
A	032083009000	GEISSLER, ROBERT T & APOLONIA B FAM TR	14	21	22	0100	0.23	188.90	\$87,515	Zone 4	55%	\$48,133	0.0031%	
A	032086007000	GEISSLER, ROBERT T & APOLONIA B FAM TR	14	21	22	0100	0.26	188.07	\$85,000	Zone 4	55%	\$46,750	0.0030%	
A	034300064000	GENNARO, PAUL	10	21	22	0100	0.17	188.20	\$154,538	Zone 4	55%	\$84,996	0.0055%	
A	032071008000	GEO, STEPHANUS J 50%	14	21	22	0100	0.16	189.14	\$86,998	Zone 5	10%	\$8,700	0.0006%	
A	032260006000	GEORGE, ALVIN L & SHIRLEY H/W	23	21	22	0100	0.21	184.78	\$85,000	Zone 3	75%	\$63,750	0.0041%	
A	030232009000	GEORGE, ELVIN 50%	14	21	22	0100	0.18	186.15	\$130,000	Zone 3	75%	\$97,500	0.0063%	
A	032082017000	GEORGE, SHANNON	14	21	22	0100	0.23	188.30	\$85,000	Zone 4	55%	\$46,750	0.0030%	
A	030103002000	GILBERT, JESSIE & SANDRA H/W	14	21	22	0100	0.18	189.63	\$85,000	Zone 5	10%	\$8,500	0.0005%	
A	034016018000	GILKEY, DON & MOONYEEN LIVING TRUST	10	21	22	0100	0.80	187.56	\$340,200	Zone 4	55%	\$187,110	0.0121%	
A	030320023000	GILKEY, MARK A & KRISTINA L H/W	15	21	22	0100	0.26	185.89	\$135,994	Zone 3	75%	\$101,996	0.0066%	
A	044120011000	GILL, RAJINDER K	26	21	22	1910	1.04	181.75	\$288,602	Zone 2	100%	\$288,602	0.0187%	
A	034141005000	GILL, RAJINDER KAUR	15	21	22	0100	0.90	184.40	\$244,475	Zone 3	75%	\$183,356	0.0118%	
A	032133014000	GILPIN, CHRISTINE	23	21	22	0100	0.17	188.26	\$85,000	Zone 4	55%	\$46,750	0.0030%	
A	030113011000	GLENN, MICHAEL A & RENEE L H/W	14	21	22	0100	0.20	187.36	\$85,000	Zone 4	55%	\$46,750	0.0030%	
A	030320051000	GLINES FAMILY TRUST THE	15	21	22	0100	0.25	185.80	\$156,615	Zone 3	75%	\$117,461	0.0076%	
A	034143059000	GLORIA, RAMON G JR & MARY S H/W	15	21	22	0100	0.48	184.61	\$85,000	Zone 3	75%	\$63,750	0.0041%	
A	034143060000	GLORIA, RAMON M & CLARA G H/W	15	21	22	0100	0.49	184.83	\$85,000	Zone 3	75%	\$63,750	0.0041%	
A	030320033000	GLOVER, BRYAN	15	21	22	0100	0.28	185.95	\$185,000	Zone 3	75%	\$138,750	0.0090%	
A	030233001000	GLOVER, JACK & YVONNE I H/W	14	21	22	0100	0.31	186.82	\$137,439	Zone 3	75%	\$103,079	0.0067%	
A	034132015000	GODINA, DINA B	15	21	22	0100	0.52	184.75	\$85,000	Zone 3	75%	\$63,750	0.0041%	
A	034133015000	GODINA, DINA V 50%	15	21	22	0120	0.51	184.73	\$85,000	Zone 3	75%	\$63,750	0.0041%	
A	034134001000	GODINA, DINA V 50%	15	21	22	0100	0.26	184.72	\$85,000	Zone 3	75%	\$63,750	0.0041%	
A	032271005000	GODINA, JOSEPH B JR	23	21	22	0100	0.23	184.14	\$85,000	Zone 3	75%	\$63,750	0.0041%	
A	034133001000	GODINA, JOSEPH B JR	15	21	22	0100	0.52	184.74	\$85,000	Zone 3	75%	\$63,750	0.0041%	
A	034151018000	GODINA, JOSEPH B JR	15	21	22	0100	0.24	184.85	\$85,000	Zone 3	75%	\$63,750	0.0041%	
A	030262017000	GODINA, JOSEPH B JR	14	21	22	0100	0.15	187.98	\$85,000	Zone 4	55%	\$46,750	0.0030%	
A	030320016000	GOLCZYNSKI, CRAIG & CATHERINE LIVING TRS	15	21	22	0100	0.33	186.19	\$204,064	Zone 3	75%	\$153,048	0.0099%	
A	030112014000	GOLDING, ROSE M LIV TRUST	14	21	22	0100	0.20	187.14	\$85,000	Zone 4	55%	\$46,750	0.0030%	
A	032330017000	GOMES, ALEXANDER 50%	23	21	22	0160	0.09	188.66	\$85					

**Cross Creek Flood Control District  
Assessment Roll**

Total Assessment: **\$0**

LAND USE GROUP	APN	OWNER	S	T	R	LAND USE CODE	ACRES	AVERAGE ELEVATION	PROPERTY VALUE	BENEFIT ZONE	BENEFIT ZONE %	WEIGHTED BENEFIT VALUE OF PROPERTY	PROPERTY ASSESSMENT BENEFIT %	ASSESSMENT AMOUNT
A	034131031000	GOMEZ, DARIO L	15	21	22	0100	0.62	184.20	\$85,000	Zone 3	75%	\$63,750	0.0041%	
A	032191019000	GOMEZ, EFREN L & BELEN B GOMEZ JT	23	21	22	0100	0.18	184.76	\$85,000	Zone 3	75%	\$63,750	0.0041%	
A	034110013000	GOMEZ, FELIX L JR	15	21	22	0100	0.11	186.01	\$75,000	Zone 3	75%	\$56,250	0.0036%	
A	034190043000	GOMEZ, FRANCISCO A & MARIA H/W	23	21	22	0100	0.23	186.89	\$125,076	Zone 3	75%	\$93,807	0.0061%	
A	030091009000	GOMEZ, FRANK & JACKIE FAMILY TRUST	14	21	22	0100	0.17	190.19	\$85,000	Zone 5	10%	\$8,500	0.0005%	
A	030131010000	GOMEZ, JESSE C 50%	15	21	22	0100	0.18	185.50	\$158,278	Zone 3	75%	\$118,709	0.0077%	
A	030042019000	GOMEZ, JESSICA M	14	21	22	0100	0.14	191.00	\$125,000	Zone 5	10%	\$12,500	0.0008%	
A	044120007000	GOMEZ, JESUS M & RAQUEL R H/W	26	21	22	1910	0.58	181.84	\$118,938	Zone 2	100%	\$118,938	0.0077%	
A	030012011000	GOMEZ, JOE C & MARY C H/W JT	15	21	22	0100	0.19	185.74	\$85,000	Zone 3	75%	\$63,750	0.0041%	
A	030133006000	GOMEZ, JORGE M	15	21	22	0100	0.19	185.87	\$85,000	Zone 3	75%	\$63,750	0.0041%	
A	030234005000	GOMEZ, JOSE R M & MA ESTELA Z V H/W	14	21	22	0100	0.14	186.88	\$137,006	Zone 3	75%	\$102,755	0.0066%	
A	032022007000	GOMEZ, LARRY F & MARVELLA R H/W	14	21	22	0100	0.34	187.25	\$112,699	Zone 4	55%	\$61,984	0.0040%	
A	030320085000	GOMEZ, LENOR	15	21	22	0100	0.22	186.00	\$138,139	Zone 3	75%	\$103,604	0.0067%	
A	034101029000	GOMEZ, LEONOR T F	10	21	22	0100	0.63	188.07	\$153,123	Zone 4	55%	\$84,218	0.0054%	
A	030330016000	GOMEZ, LUIS G TRUST	14	21	22	0600	0.04	186.00	\$105,000	Zone 3	75%	\$78,750	0.0051%	
A	030093009000	GOMEZ, LUZ M	14	21	22	0100	0.18	189.94	\$85,000	Zone 5	10%	\$8,500	0.0005%	
A	030093001000	GOMEZ, ORFELINDA B 50%	14	21	22	0100	0.17	189.81	\$92,617	Zone 5	10%	\$9,262	0.0006%	
A	034190029000	GOMEZ, PEDRO A & BARBARA H/W	23	21	22	0100	0.44	185.38	\$85,000	Zone 3	75%	\$63,750	0.0041%	
A	034102002000	GOMEZ, PEDRO C	15	21	22	0100	0.92	186.06	\$153,259	Zone 3	75%	\$114,944	0.0074%	
A	030122007000	GOMEZ, RAUL R & MARY G H/W	15	21	22	0100	0.17	186.95	\$85,000	Zone 3	75%	\$63,750	0.0041%	
A	030023007000	GOMEZ, RAYMOND F & DIANE H/W	15	21	22	0100	0.16	186.56	\$85,000	Zone 3	75%	\$63,750	0.0041%	
A	032172013000	GOMEZ, RAYMOND F & DIANE A H/W	23	21	22	0100	0.23	186.99	\$229,267	Zone 3	75%	\$171,950	0.0111%	
A	032290090000	GOMEZ, REFUGIO & GENEVIEVE B H/W JT	23	21	22	0100	0.24	186.34	\$85,000	Zone 3	75%	\$63,750	0.0041%	
A	034300047000	GOMEZ, REFUGIO L JR	10	21	22	0100	0.15	188.04	\$223,000	Zone 4	55%	\$122,650	0.0079%	
A	030093004000	GOMEZ, RODOLFO & ELIZABETH A H/W	14	21	22	0100	0.11	190.07	\$111,862	Zone 5	10%	\$11,186	0.0007%	
A	032083013000	GOMEZ, ROMAN JR & CECILIA G H/W	14	21	22	0100	0.11	188.80	\$114,051	Zone 4	55%	\$62,728	0.0041%	
A	034111002000	GOMEZ, ROMAN R & CECILIA B H/W	15	21	22	0100	0.96	185.11	\$249,414	Zone 3	75%	\$187,061	0.0121%	
A	030310034000	GOMEZ, ROQUE M C & EVELIA F A H/W	15	21	22	0100	0.15	185.85	\$85,299	Zone 3	75%	\$63,974	0.0041%	
A	030320027000	GOMEZ, ROSALINDA	15	21	22	0100	0.28	185.96	\$162,558	Zone 3	75%	\$121,919	0.0079%	
A	034190015000	GOMEZ, ROY P 50%	23	21	22	0100	1.71	185.46	\$85,000	Zone 3	75%	\$63,750	0.0041%	
A	034190032000	GOMEZ, ROY P 50%	23	21	22	0100	0.61	185.64	\$85,000	Zone 3	75%	\$63,750	0.0041%	
A	044110038000	GOMEZ, RUBEN INTER VIVOS TRUST	26	21	22	1920	7.20	181.98	\$183,740	Zone 2	100%	\$183,740	0.0119%	
A	032252006000	GOMEZ, SALVADOR	23	21	22	0100	0.67	185.44	\$85,000	Zone 3	75%	\$63,750	0.0041%	
A	030142001000	GOMEZ, SALVADOR JR & NICOLE M H/W	14	21	22	0100	0.21	186.91	\$155,400	Zone 3	75%	\$116,550	0.0075%	
A	034190024000	GOMEZ, SALVADOR & EMERLINDA H/W	23	21	22	0100	2.89	186.00	\$88,200	Zone 3	75%	\$66,150	0.0043%	
A	034190042000	GOMEZ, SALVADOR A & LINDA S H/W	23	21	22	0100	0.23	186.78	\$123,212	Zone 3	75%	\$92,409	0.0060%	
A	034190017000	GOMEZ, SALVADOR A & LINDA S H/W JT	23	21	22	0100	1.33	185.71	\$85,000	Zone 3	75%	\$63,750	0.0041%	
A	030310023000	GOMEZ, SOPHIA M	15	21	22	0100	0.25	185.87	\$85,000	Zone 3	75%	\$63,750	0.0041%	
A	034051043000	GOMEZ, TRINO C	11	21	22	0100	0.22	188.82	\$85,000	Zone 4	55%	\$46,750	0.0030%	
A	030013019000	GOMEZ, VICTOR	15	21	22	0100	0.30	185.93	\$85,000	Zone 3	75%	\$63,750	0.0041%	
A	030152001000	GONSALEZ, JUAN D & OLIVA MARQUEZ H/W	14	21	22	0100	0.12	188.40	\$85,000	Zone 4	55%	\$46,750	0.0030%	
A	0320301013000	GONSALVES, FRANK & JENNY H/W	14	21	22	0100	0.14	187.90	\$89,153	Zone 4	55%	\$49,034	0.0032%	
A	032142010000	GONZALES, ANNETTE	23	21	22	0120	0.17	189.18	\$76,602	Zone 5	10%	\$7,660	0.0005%	
A	034102013000	GONZALES, DANIEL A & NORMA R H/W	10	21	22	0100	0.47	188.08	\$94,163	Zone 4	55%	\$51,790	0.0033%	
A	032171002000	GONZALES, DANIEL V & ANITA P H/W	23	21	22	0100	0.18	186.70	\$115,940	Zone 3	75%	\$86,955	0.0056%	
A	030012008000	GONZALES, DOLORES V	15	21	22	0100	0.20	185.87	\$85,000	Zone 3	75%	\$63,750	0.0041%	
A	030303003000	GONZALES, LILLIAN	15	21	22	0100	0.15	185.53	\$85,000	Zone 3	75%	\$63,750	0.0041%	
A	030303028000	GONZALES, LOUIE R	15	21	22	0100	0.13	185.30	\$85,594	Zone 3	75%	\$64,196	0.0041%	
A	030340028000	GONZALES, MASON L	14	21	22	0100	0.14	189.63	\$85,000	Zone 5	10%	\$8,500	0.0005%	
A	030122015000	GONZALES, RALPH H & JOSIE P H/W	15	21	22	0100	0.15	186.78	\$85,000	Zone 3	75%	\$63,750	0.0041%	
A	030042037000	GONZALES, VIRGINIA R	14	21	22	0100	0.14	190.27	\$121,368	Zone 5	10%	\$12,137	0.0008%	
A	032141016000	GONZALEZ, ADELA C	23	21	22	0100	0.21	188.69	\$126,575	Zone 4	55%	\$69,616	0.0045%	
A	030340036000	GONZALEZ, ALFREDO L & MARIA E H/W	14	21	22	0100	0.14	189.80	\$141,646	Zone 5	10%	\$14,165	0.0009%	
A	032260130000	GONZALEZ, ALVARO 50%	23	21	22	0120	1.04	185.47	\$85,000	Zone 3	75%	\$63,750	0.0041%	
A	032312003000	GONZALEZ, AMADOR JR & ROSA I H/W	23	21	22	0100	0.15	187.49	\$85,000	Zone 4	55%	\$46,750	0.0030%	
A	030283005000	GONZALEZ, ANDREW S	15	21	22	0100	0.24	186.89	\$91,128	Zone 3	75%	\$68,346	0.0044%	
A	030340046000	GONZALEZ, ARMANDO L & MARGARITA LULE H/W	14	21	22	0100	0.14	189.30	\$149,278	Zone 5	10%	\$14,928	0.0010%	
A	034310034000	GONZALEZ, AUGUSTIN A	22	21	22	0100	0.17	184.78	\$207,191	Zone 3	75%	\$155,393	0.0100%	
A	032330081000	GONZALEZ, AUGUSTIN R	23	21	22	0100	0.09	186.86	\$85,000	Zone 3	75%	\$63,750	0.0041%	
A	032071004000	GONZALEZ, CARLOS & SYLVIA H/W	14	21	22	0100	0.16	189.12	\$85,000	Zone 5	10%	\$8,500	0.0005%	
A	034060061000	GONZALEZ, CARLOS C	11	21	22	0100	0.60	188.48	\$150,500	Zone 4	55%	\$82,775	0.0053%	
A	034190034000	GONZALEZ, DANIEL	23	21	22	0100	0.61	185.09	\$90,188	Zone 3	75%	\$67,641	0.0044%	
A	032161002000	GONZALEZ, DANIEL & SUYAPA F H/W	23	21	22	0100	0.17	188.81	\$85,000	Zone 4	55%	\$46,750	0.0030%	
A	032123005000	GONZALEZ, DAVID & MARIA A H/W	23	21	22	0100	0.26	186.76	\$85,000	Zone 3	75%	\$63,750	0.0041%	
A	032230034000	GONZALEZ, DAVID & MARIA A H/W	23	21	22	0100	0.14	187.81	\$100,275	Zone 4	55%	\$55,151	0.0036%	
A	030291004000	GONZALEZ, DAVID 50%	15	21	22	0100	0.30	187.27	\$152,288	Zone 4	55%	\$83,758	0.0054%	
A	030303032000	GONZALEZ, DELIA S	15	21	22	0100	0.13	185.27	\$85,000	Zone 3	75%	\$63,750	0.0041%	
A	030291012000	GONZALEZ, EFREN & FRANCISCA H/W	15	21	22	0100	0.23	187.33	\$87,295	Zone 4	55%	\$48,012	0.0031%	
A	032271003000	GONZALEZ, ENRIQUE & ANDREA M H/W	23	21	22	0120	0.37	184.01	\$85,000	Zone 3	75%	\$63,750	0.0041%	
A	030122004000	GONZALEZ, ESTELA W & RICARDO W/H	15	21	22	0100	0.15	186.82	\$90,189	Zone 3	75%	\$67,642	0.0044%	
A	032280036000	GONZALEZ, FERNANDO	23	21	22	0100	0.09	185.04	\$85,000	Zone 3	75%	\$63,750	0.0041%	
A	030033005000	GONZALEZ, FIDELIA	14	21	22	0100	0.31	188.36	\$146,376	Zone 4	55%	\$80,507	0.0052%	
A	030262028000	GONZALEZ, GLORIA	14	21	22	0100	0.15	188.01	\$85,000	Zone 4	55%	\$46,750	0.0030%	
A	030303003000	GONZALEZ, GRACIE	15	21	22	0100	0.14	185.44	\$85,000	Zone 3	75%	\$63,750	0.0041%	
A	030151011000	GONZALEZ, JAIME R M	14	21	22	0100	0.17	187.64	\$85,000	Zone 4	55%	\$46,750	0.0030%	
A	034143063000	GONZALEZ, JOSE G JR	15	21	22	0100	0.11	184.78	\$85,000	Zone 3	75%	\$63,750	0.0041%	
A	032312013000	GONZALEZ, JOSE L	23	21	22	0100	0.18	188.77	\$116,468	Zone 4	55%	\$64,057	0.0041%	
A	030132011000	GONZALEZ, JUVENAL	15	21	22	0100	0.19	185.79	\$85,000	Zone 3	75%	\$63,750	0.0041%	
A	030124021000	GONZALEZ, LUIS M I	15	21	22	0100	0.15	186.07	\$85,000	Zone 3	75%	\$63,750	0.0041%	
A	032210024000	GONZALEZ, LUIS N	23	21	22	0120	0.40	184.52	\$77,624	Zone 3	75%	\$58,218	0.0038%	
A	034051027000	GONZALEZ, LUIS N	11	21	22	0100	0.30	189.22	\$85,000	Zone 5	10%	\$8,500	0.0005%	
A	034112002000	GONZALEZ, MANUEL JR & JOANNA H/W	15	21	22	0100	0.16	185.97	\$106,637	Zone 3	75%	\$79,978	0.0052%	
A	030093019000	GONZALEZ, MARIA E	14	21	22	0100	0.17	190.34	\$94,797	Zone 5	10%	\$9,480	0.0006%	

**Cross Creek Flood Control District  
Assessment Roll**

**Total Assessment:**

**\$0**

LAND USE GROUP	APN	OWNER	S	T	R	LAND USE CODE	ACRES	AVERAGE ELEVATION	PROPERTY VALUE	BENEFIT ZONE	BENEFIT ZONE %	WEIGHTED BENEFIT VALUE OF PROPERTY	PROPERTY ASSESSMENT BENEFIT %	ASSESSMENT AMOUNT
A	032312008000	GONZALEZ, RENE L & ALEJANDRA M A H/W	23	21	22	0100	0.15	188.21	\$85,925	Zone 4	55%	\$47,259	0.0031%	
A	030320018000	GONZALEZ, SAMUEL & SILVIA H/W	15	21	22	0100	0.28	186.07	\$197,177	Zone 3	75%	\$147,883	0.0096%	
A	032305010000	GONZALEZ, SILVIA	23	21	22	0100	0.15	188.45	\$90,916	Zone 4	55%	\$50,004	0.0032%	
A	034135009000	GONZALEZ, VERONICA T & CASTELLON, J A W/H	15	21	22	0100	0.24	184.88	\$159,600	Zone 3	75%	\$119,700	0.0077%	
A	032021012000	GOOCH, KEITH N & LYNETTE K H/W	14	21	22	0120	0.17	186.94	\$121,101	Zone 3	75%	\$90,826	0.0059%	
A	030222011000	GORDON, OLETA M	14	21	22	0100	0.16	187.66	\$94,208	Zone 4	55%	\$51,814	0.0033%	
A	032143004000	GOSSAGE, PAT H & ALTA M H/W JT	23	21	22	0100	0.17	189.96	\$85,000	Zone 5	10%	\$8,500	0.0005%	
A	030301014000	GRACIAN, FRANCISCO J	15	21	22	0100	0.13	185.35	\$85,000	Zone 3	75%	\$63,750	0.0041%	
A	030320021000	GRANT, HALLIE M	15	21	22	0100	0.24	186.03	\$168,187	Zone 3	75%	\$126,140	0.0082%	
A	030032011000	GRANT, MANDY 33.33%	14	21	22	0100	0.20	187.97	\$85,000	Zone 4	55%	\$46,750	0.0030%	
A	030260068000	GRANT-TOLBERT, BRENDA 50%	14	21	22	0100	1.11	188.98	\$85,000	Zone 4	55%	\$46,750	0.0030%	
A	030113009000	GRAVILLE, MICHAEL SR & GLORIA H/W	14	21	22	0100	0.45	187.21	\$85,000	Zone 4	55%	\$46,750	0.0030%	
A	044040052000	GREEN, LINDA M E F & ROBERT E W/H	21	21	22	1910	2.46	181.02	\$134,435	Zone 2	100%	\$134,435	0.0087%	
A	030262008000	GREENWOOD, PILAR	14	21	22	0100	0.29	188.09	\$85,000	Zone 4	55%	\$46,750	0.0030%	
A	030283001000	GREGORY, LISETTE Z & SCOTT D W/H	15	21	22	0100	0.24	186.26	\$205,000	Zone 3	75%	\$153,750	0.0099%	
A	032092010000	GRIEGO, ANGEL P & GLORIA H/W	14	21	22	0120	0.23	187.14	\$85,000	Zone 4	55%	\$46,750	0.0030%	
A	030260017000	GRIJALVA, MARY LOUISE	14	21	22	0100	0.15	188.14	\$85,000	Zone 4	55%	\$46,750	0.0030%	
A	030123009000	GRIJALVA, REYNALDO & PAULA H/W	15	21	22	0100	0.29	186.38	\$85,000	Zone 3	75%	\$63,750	0.0041%	
A	034151009000	GRIJALVA-MODESTO, ROCELIO	15	21	22	0100	0.22	184.97	\$104,544	Zone 3	75%	\$78,408	0.0051%	
A	034143050000	GRIMM, WILLIAM	15	21	22	0100	0.11	184.78	\$85,000	Zone 3	75%	\$63,750	0.0041%	
A	032175002000	GRITTON, CARRIE	23	21	22	0100	0.18	188.78	\$96,685	Zone 4	55%	\$53,177	0.0034%	
A	030112013000	GROSS, CRAIG R & MARGARET E H/W JT	14	21	22	0100	0.20	187.11	\$95,172	Zone 4	55%	\$52,345	0.0034%	
A	032131017000	GUERRERO, JESUS	23	21	22	0100	0.17	186.98	\$99,229	Zone 3	75%	\$74,422	0.0048%	
A	032272008000	GUERRERO, SYLVIA I	23	21	22	0100	0.47	183.87	\$85,000	Zone 3	75%	\$63,750	0.0041%	
A	032350015000	GUERRERO, VICTOR & ERENDIRA H/W	23	21	22	0100	0.14	185.75	\$135,000	Zone 3	75%	\$101,250	0.0065%	
A	032113001000	GUEST, CLYMMIE L ESTATE	23	21	22	0100	0.25	185.60	\$85,000	Zone 3	75%	\$63,750	0.0041%	
A	030260036000	GUIZAR, EPIFANIO	14	21	22	0130	0.54	188.43	\$86,001	Zone 4	55%	\$47,301	0.0031%	
A	032272016000	GUTIERREZ, AFRA M	23	21	22	0100	0.47	183.27	\$85,000	Zone 3	75%	\$63,750	0.0041%	
A	030151002000	GUTIERREZ, AFRA M	14	21	22	0100	0.12	187.79	\$85,000	Zone 4	55%	\$46,750	0.0030%	
A	032183014000	GUTIERREZ, DANIEL	23	21	22	0100	0.29	186.13	\$109,230	Zone 3	75%	\$81,923	0.0053%	
A	030291010000	GUTIERREZ, ISMAEL 50%	15	21	22	0100	0.23	187.42	\$145,297	Zone 4	55%	\$79,913	0.0052%	
A	032230044000	GUTIERREZ, JAIME	23	21	22	0100	0.16	188.79	\$138,000	Zone 4	55%	\$75,900	0.0049%	
A	032134009000	GUTIERREZ, JOHN J & MARIA C H/W JT	23	21	22	0100	0.19	188.48	\$85,000	Zone 4	55%	\$46,750	0.0030%	
A	032131014000	GUTIERREZ, JOSE D J & ANGELICA H/W	23	21	22	0100	0.18	187.00	\$85,000	Zone 4	55%	\$46,750	0.0030%	
A	034300076000	GUTIERREZ, JOSE L 50%	10	21	22	0100	0.15	188.18	\$194,681	Zone 4	55%	\$107,075	0.0069%	
A	032113021000	GUTIERREZ, MARIA D	23	21	22	0100	0.22	185.32	\$98,940	Zone 3	75%	\$74,205	0.0048%	
A	030124026000	GUTIERREZ, MARIA E O 50%	15	21	22	0100	0.22	185.99	\$85,000	Zone 3	75%	\$63,750	0.0041%	
A	032193008000	GUTIERREZ, MATTHEW C 50%	23	21	22	0100	0.20	185.27	\$85,000	Zone 3	75%	\$63,750	0.0041%	
A	030340029000	GUTIERREZ, ROBERTO M & GUADALUPE F L H/W	14	21	22	0100	0.14	189.52	\$85,000	Zone 5	10%	\$8,500	0.0005%	
A	032082001000	GUTIERREZ-GOMEZ, MANUEL	14	21	22	0100	0.15	188.21	\$85,000	Zone 4	55%	\$46,750	0.0030%	
A	034051020000	GUTTIERREZ, CARMEN M	11	21	22	0100	0.24	189.23	\$85,000	Zone 5	10%	\$8,500	0.0005%	
A	030123003000	GUZMAN, BRANDY L	15	21	22	0100	0.14	186.52	\$85,000	Zone 3	75%	\$63,750	0.0041%	
A	032254015000	GUZMAN, CARLOS G	23	21	22	0100	0.20	184.04	\$85,000	Zone 3	75%	\$63,750	0.0041%	
A	032254016000	GUZMAN, CARLOS GARCIA & DALILA O H/W	23	21	22	0100	0.19	184.04	\$109,207	Zone 3	75%	\$81,905	0.0053%	
A	032305004000	GUZMAN, DANIEL & JENNY H/W	23	21	22	0100	0.15	187.72	\$85,000	Zone 4	55%	\$46,750	0.0030%	
A	032254001000	GUZMAN, FREDDIE 50%	23	21	22	0100	0.29	183.91	\$85,000	Zone 3	75%	\$63,750	0.0041%	
A	032191016000	GUZMAN, JOHN G	23	21	22	0100	0.18	184.70	\$85,000	Zone 3	75%	\$63,750	0.0041%	
A	032111002000	GUZMAN, JOSE J & MARIA V H/W	23	21	22	0100	0.24	184.97	\$90,341	Zone 3	75%	\$67,756	0.0044%	
A	030013005000	GUZMAN, JOVITA	15	21	22	0100	0.19	185.73	\$85,000	Zone 3	75%	\$63,750	0.0041%	
A	044050037000	GUZMAN, MANUELL L & IGNACIA G H/W	16	21	22	0120	0.48	182.50	\$114,803	Zone 2	100%	\$114,803	0.0074%	
A	032112011000	GUZMAN, MARTHA	23	21	22	0100	0.19	185.06	\$184,706	Zone 3	75%	\$138,530	0.0090%	
A	032181016000	GUZMAN, ROBERTO	23	21	22	0100	0.17	185.70	\$119,461	Zone 3	75%	\$89,596	0.0058%	
A	032200028000	GUZMAN, TONY G & LUPE T H/W	23	21	22	0100	0.15	185.55	\$85,000	Zone 3	75%	\$63,750	0.0041%	
A	032123003000	GUZMAN, TONY T JR & FELICIA M A H/W	23	21	22	0100	0.24	186.84	\$92,984	Zone 3	75%	\$69,738	0.0045%	
A	030292053000	GUZMAN, VICTOR & MONICA H/W	15	21	22	0100	0.39	186.66	\$255,800	Zone 3	75%	\$191,850	0.0124%	
A	030262037000	HACKER, SARAH M	14	21	22	0100	0.15	188.14	\$111,155	Zone 4	55%	\$61,135	0.0040%	
A	034300028000	HALE, JONATHAN	10	21	22	0100	0.14	187.71	\$223,185	Zone 4	55%	\$122,752	0.0079%	
A	030320006000	HALE, RONALD L & CYNTHIA G H/W	15	21	22	0100	0.26	185.89	\$208,330	Zone 3	75%	\$156,248	0.0101%	
A	030292039000	HALVERSTADT, EDWARD W & LINDA S H/W	15	21	22	0100	0.22	186.95	\$124,805	Zone 3	75%	\$93,604	0.0060%	
A	034300024000	HAMMOND, BRADLEY & SANDRA H/W	10	21	22	0100	0.26	187.89	\$219,000	Zone 4	55%	\$120,450	0.0078%	
A	034300026000	HAMMOND, GREGORY & TRACI H/W	10	21	22	0100	0.14	187.84	\$195,000	Zone 4	55%	\$107,250	0.0069%	
A	034300025000	HAMMOND, MARGARET	10	21	22	0100	0.15	187.84	\$168,000	Zone 4	55%	\$92,400	0.0060%	
A	034300045000	HAMRAN, HAMD	10	21	22	0100	0.14	187.94	\$155,340	Zone 4	55%	\$85,437	0.0055%	
A	034260008000	HANEY, JAMES & LAURA H/W	23	21	22	0100	1.90	184.80	\$223,172	Zone 3	75%	\$167,379	0.0108%	
A	030260051000	HANSEN, ERIK & KRISTIE FAMILY TRUST	14	21	22	0100	0.84	189.56	\$357,525	Zone 5	10%	\$35,753	0.0023%	
A	032133018000	HANSEN, JESS V & JOAN M LIVING TRUST	23	21	22	0100	0.26	188.34	\$175,094	Zone 4	55%	\$96,302	0.0062%	
A	030222005000	HANSEN, NIS P	14	21	22	0100	0.46	187.62	\$176,106	Zone 4	55%	\$96,858	0.0063%	
A	032271013000	HANSEN, PHILLIP W SEP PROP TRUST	23	21	22	0100	0.17	184.02	\$85,000	Zone 3	75%	\$63,750	0.0041%	
A	034143042000	HANSHEW, BARBARA & LARRY W/H	15	21	22	0100	0.13	184.29	\$85,000	Zone 3	75%	\$63,750	0.0041%	
A	034143076000	HANSHEW, LARRY L & BARBARA J H/W	15	21	22	0100	0.23	184.18	\$85,000	Zone 3	75%	\$63,750	0.0041%	
A	030283015000	HANSON, JON	15	21	22	0100	0.24	186.36	\$121,639	Zone 3	75%	\$91,229	0.0059%	
A	032260010000	HARGETT, LUPE	23	21	22	0120	1.38	184.38	\$92,536	Zone 3	75%	\$69,402	0.0045%	
A	032111006000	HARRIS, JOE E & CYNTHIA A H/W	23	21	22	0100	0.19	184.99	\$125,325	Zone 3	75%	\$93,994	0.0061%	
A	032322012000	HARRIS, TRAVIS R & FAWN L H/W	23	21	22	0100	0.14	186.28	\$107,617	Zone 3	75%	\$80,713	0.0052%	
A	032023014000	HASSAN, QAYED & N SALEH ALDOBAILY H/W	14	21	22	0100	0.15	187.42	\$93,868	Zone 4	55%	\$51,627	0.0033%	
A	030340045000	HASSON, SADEQ M	14	21	22	0100	0.14	189.44	\$142,278	Zone 5	10%	\$14,228	0.0009%	
A	032113012000	HATHAWAY, ARTHUR S	23	21	22	0100	0.16	185.55	\$85,000	Zone 3	75%	\$63,750	0.0041%	
A	030122012000	HB INVESTMENTS LLC	15	21	22	0100	0.15	186.68	\$85,000	Zone 3	75%	\$63,750	0.0041%	
A	032083008000	HB INVESTMENTS LLC	14	21	22	0120	0.23	188.97	\$114,426	Zone 4	55%	\$62,934	0.0041%	
A	032084005000	HB INVESTMENTS LLC	14	21	22	0100	0.13	188.94	\$85,000	Zone 4	55%	\$46,750	0.0030%	
A	030330018000	HEAFEY, LETICIA	14	21	22	0600	0.03	185.95	\$84,713	Zone 3	75%	\$63,535	0.0041%	
A	032141007000	HECK, BILL 33.33%	23	21	22	0100	0.18	188.74	\$85,000	Zone 4	55%	\$46,750	0.0030%	
A	034260009000	HECK, JEANNETTE M	23	21	22	0100	1.95	184.85	\$139,284	Zone 3	75			

Cross Creek Flood Control District  
Assesment Roll

Total Assesment:

\$0

LAND USE GROUP	APN	OWNER	S	T	R	LAND USE CODE	ACRES	AVERAGE ELEVATION	PROPERTY VALUE	BENEFIT ZONE	BENEFIT ZONE %	WEIGHTED BENEFIT VALUE OF PROPERTY	PROPERTY ASSESSMENT BENEFIT %	ASSESMENT AMOUNT
A	032260010000	HENSLEY, PATRICIA A	23	21	22	0100	1.10	185.09	\$85,000	Zone 3	75%	\$63,750	0.0041%	
A	032260011000	HENSLEY, PATRICIA A	23	21	22	0100	0.41	185.20	\$85,000	Zone 3	75%	\$63,750	0.0041%	
A	030161003000	HENSLEY, STEVEN 50%	14	21	22	0100	0.11	189.76	\$85,000	Zone 5	10%	\$8,500	0.0005%	
A	032191011000	HERNANDEZ FAMILY REV LIVING TRUST	23	21	22	0100	0.18	184.75	\$85,000	Zone 3	75%	\$63,750	0.0041%	
A	034051046000	HERNANDEZ DE SAGRERO, AURORA 50%	11	21	22	0100	0.23	189.64	\$85,000	Zone 5	10%	\$8,500	0.0005%	
A	030131011000	HERNANDEZ, ADRIAN S	15	21	22	0100	0.19	185.47	\$85,000	Zone 3	75%	\$63,750	0.0041%	
A	034300027000	HERNANDEZ, ADRIAN S 50%	10	21	22	0100	0.14	187.78	\$261,066	Zone 4	55%	\$143,586	0.0093%	
A	032121011000	HERNANDEZ, ALBERT JR & CARMEN H/W	23	21	22	0100	0.17	185.85	\$101,970	Zone 3	75%	\$76,478	0.0049%	
A	030024011000	HERNANDEZ, ALFONSO V & DIANA N H/W	15	21	22	0100	0.20	186.97	\$85,000	Zone 3	75%	\$63,750	0.0041%	
A	032230053000	HERNANDEZ, ARTEMIZA	23	21	22	0100	0.14	187.85	\$92,311	Zone 4	55%	\$50,771	0.0033%	
A	034142013000	HERNANDEZ, BRUNO & MARGARET LIVING TRUST	15	21	22	0100	0.37	184.30	\$85,000	Zone 3	75%	\$63,750	0.0041%	
A	032350039000	HERNANDEZ, CARLOS & ROSALINDA A O H/W	23	21	22	0100	0.18	185.80	\$168,000	Zone 3	75%	\$126,000	0.0081%	
A	034133004000	HERNANDEZ, CELINE	15	21	22	0100	0.26	184.92	\$85,000	Zone 3	75%	\$63,750	0.0041%	
A	032175003000	HERNANDEZ, DANIEL	23	21	22	0100	0.18	188.66	\$85,000	Zone 4	55%	\$46,750	0.0030%	
A	030011008000	HERNANDEZ, DAVID M	15	21	22	0100	0.20	185.79	\$85,000	Zone 3	75%	\$63,750	0.0041%	
A	032322007000	HERNANDEZ, EFRAIN & ELIZABETH H/W	23	21	22	0100	0.14	185.86	\$127,416	Zone 3	75%	\$95,562	0.0062%	
A	032230023000	HERNANDEZ, EFRAIN & ELIZABETH H/W	23	21	22	0100	0.15	188.96	\$125,100	Zone 4	55%	\$68,805	0.0044%	
A	030165004000	HERNANDEZ, EFRAIN & ELIZABETH H/W	14	21	22	0100	0.12	189.46	\$138,530	Zone 5	10%	\$13,853	0.0009%	
A	030023023000	HERNANDEZ, ELBA E	15	21	22	0100	0.17	188.34	\$124,880	Zone 3	75%	\$93,660	0.0061%	
A	032350031000	HERNANDEZ, EPHREN F & ANGELA M H/W	23	21	22	0100	0.19	185.92	\$130,000	Zone 3	75%	\$97,500	0.0063%	
A	032175006000	HERNANDEZ, ERNEST B & ORALIA H/W	23	21	22	0100	0.20	188.10	\$95,740	Zone 4	55%	\$52,657	0.0034%	
A	032312014000	HERNANDEZ, ESTELA	23	21	22	0100	0.18	188.89	\$123,754	Zone 4	55%	\$68,065	0.0044%	
A	034300071000	HERNANDEZ, HECTOR	10	21	22	0100	0.15	188.18	\$193,000	Zone 4	55%	\$106,150	0.0069%	
A	032330040000	HERNANDEZ, ISMAEL & LUCIA P B H/W	23	21	22	0100	0.09	188.81	\$85,000	Zone 4	55%	\$46,750	0.0030%	
A	030133001000	HERNANDEZ, JAVIER P & OLIDIA ALDACO H/W	15	21	22	0100	0.27	185.64	\$173,376	Zone 3	75%	\$130,032	0.0084%	
A	032072015000	HERNANDEZ, JORGE V 25%	14	21	22	0100	0.17	189.37	\$85,000	Zone 5	10%	\$8,500	0.0005%	
A	034120032000	HERNANDEZ, JOSE L & ROSALIA H/W	15	21	22	0100	1.01	185.28	\$209,067	Zone 3	75%	\$156,800	0.0101%	
A	032191025000	HERNANDEZ, LUIS K	23	21	22	0100	0.18	184.75	\$115,000	Zone 3	75%	\$86,250	0.0056%	
A	032175008000	HERNANDEZ, MANUEL & MANUELA H/W	23	21	22	0100	0.18	188.39	\$99,595	Zone 4	55%	\$54,777	0.0035%	
A	034310047000	HERNANDEZ, MARCO & MARIA RIOS H/W	22	21	22	0100	0.17	184.92	\$163,531	Zone 3	75%	\$122,648	0.0079%	
A	030303024000	HERNANDEZ, MARIA	15	21	22	0100	0.15	185.34	\$85,000	Zone 3	75%	\$63,750	0.0041%	
A	030013001000	HERNANDEZ, MARIA L	15	21	22	0100	0.28	185.60	\$86,937	Zone 3	75%	\$65,203	0.0042%	
A	032301010000	HERNANDEZ, MARIE E	23	21	22	0100	0.18	188.74	\$85,000	Zone 4	55%	\$46,750	0.0030%	
A	032350032000	HERNANDEZ, MARK	23	21	22	0100	0.18	185.89	\$147,714	Zone 3	75%	\$110,786	0.0072%	
A	030320073000	HERNANDEZ, MAURICIO & CAMILLE H/W	15	21	22	0100	0.30	185.93	\$251,848	Zone 3	75%	\$188,886	0.0122%	
A	032340014000	HERNANDEZ, MAURICIO 50%	23	21	22	0100	0.13	189.11	\$125,000	Zone 5	10%	\$12,500	0.0008%	
A	032183001000	HERNANDEZ, MELCHOR M	23	21	22	0100	0.26	186.37	\$85,000	Zone 3	75%	\$63,750	0.0041%	
A	032174007000	HERNANDEZ, MICHAEL	23	21	22	0100	0.22	187.44	\$85,000	Zone 4	55%	\$46,750	0.0030%	
A	034090009000	HERNANDEZ, MICHAEL B	10	21	22	0100	0.44	188.14	\$111,636	Zone 4	55%	\$61,400	0.0040%	
A	030260032000	HERNANDEZ, MODESTA C 33.33%	14	21	22	0100	0.06	188.45	\$85,000	Zone 4	55%	\$46,750	0.0030%	
A	030091003000	HERNANDEZ, PEDRO R & DOLORES C H/W	14	21	22	0100	0.17	190.45	\$85,000	Zone 5	10%	\$8,500	0.0005%	
A	030301011000	HERNANDEZ, PETE S	15	21	22	0100	0.13	185.42	\$85,000	Zone 3	75%	\$63,750	0.0041%	
A	030281002000	HERNANDEZ, RICARDO S & MARICELA H/W	15	21	22	0100	0.23	186.60	\$98,248	Zone 3	75%	\$73,686	0.0048%	
A	032301022000	HERNANDEZ, ROCIO	23	21	22	0100	0.14	187.86	\$85,000	Zone 4	55%	\$46,750	0.0030%	
A	030261025000	HERNANDEZ, RUBEN	14	21	22	0100	0.15	187.62	\$85,000	Zone 4	55%	\$46,750	0.0030%	
A	034260014000	HERNANDEZ, SULEMA M	23	21	22	0100	0.45	184.94	\$119,897	Zone 3	75%	\$89,923	0.0058%	
A	030134003000	HERNANDEZ, TRINIDAD	15	21	22	0100	0.20	185.38	\$85,000	Zone 3	75%	\$63,750	0.0041%	
A	034300030000	HERNANDEZ-RUIZ, JUAN C & PILAR M H/W	10	21	22	0100	0.17	188.25	\$145,618	Zone 4	55%	\$80,090	0.0052%	
A	032330018000	HERRERA, DAVID R & YOLANDA H/W	23	21	22	0100	0.09	188.66	\$125,000	Zone 4	55%	\$68,750	0.0044%	
A	032072010000	HERRERA, ELIAS & MARIA C H/W 50%	14	21	22	0100	0.10	189.23	\$85,000	Zone 5	10%	\$8,500	0.0005%	
A	032142012000	HERRERA, FERMIN D & ROSALIA R H/W	23	21	22	0100	0.17	188.88	\$85,000	Zone 4	55%	\$46,750	0.0030%	
A	034112018000	HERRERA, FRANCISCO & GLORIA H/W JT	15	21	22	0100	0.62	185.70	\$85,000	Zone 3	75%	\$63,750	0.0041%	
A	030340020000	HERRERA, GRISELDA	14	21	22	0100	0.14	190.32	\$139,315	Zone 5	10%	\$13,932	0.0009%	
A	034120022000	HERRERA, JANIE (GOMEZ)	10	21	22	0100	0.96	188.17	\$85,000	Zone 4	55%	\$46,750	0.0030%	
A	030121016000	HERRERA, ROSSARIO	15	21	22	0100	0.15	186.07	\$85,000	Zone 3	75%	\$63,750	0.0041%	
A	030232004000	HESKETT, DONALD	14	21	22	0100	0.27	186.11	\$105,975	Zone 3	75%	\$79,481	0.0051%	
A	032022003000	HESKETT, DONALD	14	21	22	0100	0.17	187.31	\$141,302	Zone 4	55%	\$77,716	0.0050%	
A	030148004000	HESKETT, DONALD E	14	21	22	0100	0.14	186.13	\$85,000	Zone 3	75%	\$63,750	0.0041%	
A	032230037000	HIENG, TOM	23	21	22	0100	0.14	188.03	\$122,715	Zone 4	55%	\$67,493	0.0044%	
A	034310029000	HILBURN, ROBERT L LIVING TRUST	22	21	22	0100	0.17	184.65	\$85,000	Zone 3	75%	\$63,750	0.0041%	
A	030121025000	HILDAGO, MAYRA A	15	21	22	0100	0.21	186.04	\$85,685	Zone 3	75%	\$64,264	0.0042%	
A	030145010000	HILL, DAVID L	14	21	22	0100	0.20	187.21	\$106,575	Zone 4	55%	\$58,616	0.0038%	
A	032175004000	HILL, DEWEY C & KATHERINE I H/W	23	21	22	0100	0.18	188.66	\$85,000	Zone 4	55%	\$46,750	0.0030%	
A	030122021000	HODGE, BRUCE W	15	21	22	0100	0.14	186.73	\$85,000	Zone 3	75%	\$63,750	0.0041%	
A	032073003000	HOFF, MARY E	14	21	22	0100	0.13	189.34	\$85,000	Zone 5	10%	\$8,500	0.0005%	
A	030320042000	HOGGARD, RONALD & ZONA H/W	15	21	22	0100	0.22	185.95	\$174,549	Zone 3	75%	\$130,912	0.0085%	
A	032251004000	HOLGUIN, GUADALUPE	23	21	22	0100	0.20	184.23	\$85,000	Zone 3	75%	\$63,750	0.0041%	
A	030114014000	HOLMES, ELIZABETH B REVOC TRUST	14	21	22	0100	0.39	187.79	\$193,396	Zone 4	55%	\$106,368	0.0069%	
A	034112022000	HOLQUIN, CLARA	15	21	22	0100	0.70	185.59	\$266,031	Zone 3	75%	\$199,523	0.0129%	
A	030282005000	HOLQUIN, LARRY & ESTHER H/W	15	21	22	0100	0.24	187.94	\$91,478	Zone 4	55%	\$50,313	0.0033%	
A	032111013000	HOLQUIN, LARRY G & ESTHER R H/W	23	21	22	0100	0.19	184.91	\$85,000	Zone 3	75%	\$63,750	0.0041%	
A	034137021000	HOLQUIN, RICHARD G & ROSEMARY B H/W JT	15	21	22	0100	0.39	184.58	\$85,000	Zone 3	75%	\$63,750	0.0041%	
A	034300050000	HOLT, CARRI A	10	21	22	0100	0.17	188.36	\$168,000	Zone 4	55%	\$92,400	0.0060%	
A	032111005000	HOOK, RONALD & DOLORES H/W	23	21	22	0100	0.18	184.99	\$85,000	Zone 3	75%	\$63,750	0.0041%	
A	032033013000	HOPKINS, ANN TRUST	14	21	22	0100	0.16	188.75	\$85,000	Zone 4	55%	\$46,750	0.0030%	
A	034310066000	HORTA, EMETERIO	22	21	22	0100	0.16	184.87	\$170,342	Zone 3	75%	\$127,757	0.0083%	
A	034051003000	HOVANNISIAN MARITAL TRUST	11	21	22	0100	0.24	188.91	\$85,000	Zone 4	55%	\$46,750	0.0030%	
A	032092005000	HOVANNISIAN, KASPER 50%	14	21	22	0120	0.23	187.30	\$85,000	Zone 4	55%	\$46,750	0.0030%	
A	032290012000	HOVANNISIAN, MARIAN MARITAL TRUST	23	21	22	0100	0.29	186.29	\$85,000	Zone 3	75%	\$63,750	0.0041%	
A	030121011000	HOVANNISIAN, RALPH & JANET H/W	15	21	22	0100	0.15	186.17	\$85,000	Zone 3	75%	\$63,750	0.0041%	
A	032210053000	HOVANNISIAN, RALPH & JANET H/W	23	21	22	0100	0.13	184.98	\$85,000	Zone 3	75%	\$63,750	0.0041%	
A	032272011000	HOVANNISIAN, RALPH & JANET H/W	23	21	22	0100	0.55	183.51	\$85,000	Zone 3	75%	\$63,750	0.0041%	
A	034300029000	HOWARD, BEAU & SARAH E H/W	10	21	22	0100	0.14							

Cross Creek Flood Control District  
Assessment Roll

Total Assessment: \$0

LAND USE GROUP	APN	OWNER	S	T	R	LAND USE CODE	ACRES	AVERAGE ELEVATION	PROPERTY VALUE	BENEFIT ZONE	BENEFIT ZONE %	WEIGHTED BENEFIT VALUE OF PROPERTY	PROPERTY ASSESSMENT BENEFIT %	ASSESSMENT AMOUNT
A	030340037000	HUESCA, JORGE	14	21	22	0100	0.14	190.04	\$162,340	Zone 5	10%	\$16,234	0.0010%	
A	032121020000	HUGHES, TERESA R	23	21	22	0100	0.15	186.05	\$85,000	Zone 3	75%	\$63,750	0.0041%	
A	032281015000	HURTADO, EDDIE & SYLVIA H/W	23	21	22	0100	0.14	185.28	\$85,000	Zone 3	75%	\$63,750	0.0041%	
A	032181010000	HURTADO, PABLO M & MARIA C H/W	23	21	22	0100	0.17	185.53	\$107,807	Zone 3	75%	\$80,855	0.0052%	
A	030147007000	HUTCHINSON, RONNIE G	14	21	22	0100	0.17	186.28	\$85,000	Zone 3	75%	\$63,750	0.0041%	
A	034134007000	IBARRA, ALEJANDRO & ANA ROSA H/W	15	21	22	0100	0.28	184.99	\$85,231	Zone 3	75%	\$63,923	0.0041%	
A	032092014000	ILLAN, JESUS & IRMA H/W	14	21	22	0100	0.11	187.15	\$190,826	Zone 4	55%	\$104,954	0.0068%	
A	030320026000	INAC, TEODORO I & NAILA C H/W	15	21	22	0100	0.22	185.93	\$152,052	Zone 3	75%	\$114,039	0.0074%	
A	030092027000	IRETA, LUIS M & ESTHER REYES H/W	14	21	22	0100	0.16	190.82	\$85,000	Zone 5	10%	\$8,500	0.0005%	
A	030042039000	ISGRIGG, JULIE A	14	21	22	0100	0.17	190.81	\$114,708	Zone 5	10%	\$11,471	0.0007%	
A	030151013000	ISLAS, HECTOR S & ELIZABETH C H/W	14	21	22	0100	0.11	187.81	\$85,000	Zone 4	55%	\$46,750	0.0030%	
A	034260012000	IVY, BETTY C	23	21	22	0100	0.45	185.02	\$129,238	Zone 3	75%	\$96,929	0.0063%	
A	034310041000	JACKSON, ARTHUR	22	21	22	0100	0.17	184.82	\$85,000	Zone 3	75%	\$63,750	0.0041%	
A	030021028000	JACOBO, BENJAMIN	15	21	22	0100	0.19	186.30	\$85,000	Zone 3	75%	\$63,750	0.0041%	
A	030011017000	JAIMEZ, MATEO A & DALIA S ABONCE H/W	15	21	22	0100	0.19	185.72	\$89,086	Zone 3	75%	\$66,815	0.0043%	
A	032330014000	JARAMILLO, FLORENCIO & CHRISTINA H/W	23	21	22	0100	0.09	188.23	\$111,605	Zone 4	55%	\$61,383	0.0040%	
A	032271015000	JARAMILLO, HEZIQIO & AUGUSTINA H/W	23	21	22	0100	0.35	183.93	\$85,000	Zone 3	75%	\$63,750	0.0041%	
A	034150047000	JARAMILLO, JOSE & PEARL H/W	15	21	22	0100	0.16	185.04	\$149,388	Zone 3	75%	\$112,041	0.0072%	
A	030291011000	JARVIS, ARLENE K	15	21	22	0100	0.23	187.30	\$85,000	Zone 4	55%	\$46,750	0.0030%	
A	030114018000	JARVIS, DAVID & EVIE G H/W	14	21	22	0100	0.31	187.62	\$198,800	Zone 4	55%	\$109,340	0.0071%	
A	032290004000	JAUREZ, JOSE M 50%	23	21	22	0100	0.17	186.42	\$85,000	Zone 3	75%	\$63,750	0.0041%	
A	030033011000	JAVAUX, DAVID R & SHEILA L H/W	14	21	22	0100	0.20	188.36	\$117,884	Zone 4	55%	\$64,836	0.0042%	
A	034260003000	JAVAUX, MARTY L & LINDA R H/W	23	21	22	0100	1.96	184.24	\$306,722	Zone 3	75%	\$230,042	0.0149%	
A	044050035000	JCH FAMILY LIMITED PARTNERSHIP 33.33%	16	21	22	0100	0.81	182.15	\$85,000	Zone 2	100%	\$85,000	0.0055%	
A	044120022000	JCH FAMILY LIMITED PARTNERSHIP 33.33%	26	21	22	1910	0.99	181.69	\$85,000	Zone 2	100%	\$85,000	0.0055%	
A	030011009000	JCH FAMILY LIMITED PARTNERSHIP 33.33%	15	21	22	0100	0.31	185.83	\$85,000	Zone 3	75%	\$63,750	0.0041%	
A	030011015000	JCH FAMILY LIMITED PARTNERSHIP 33.33%	15	21	22	0100	0.19	185.80	\$85,000	Zone 3	75%	\$63,750	0.0041%	
A	030014001000	JCH FAMILY LIMITED PARTNERSHIP 33.33%	15	21	22	0100	0.30	185.71	\$85,000	Zone 3	75%	\$63,750	0.0041%	
A	030023006000	JCH FAMILY LIMITED PARTNERSHIP 33.33%	15	21	22	0100	0.16	186.45	\$85,000	Zone 3	75%	\$63,750	0.0041%	
A	030023014000	JCH FAMILY LIMITED PARTNERSHIP 33.33%	15	21	22	0100	0.19	186.22	\$85,000	Zone 3	75%	\$63,750	0.0041%	
A	030121009000	JCH FAMILY LIMITED PARTNERSHIP 33.33%	15	21	22	0100	0.15	186.29	\$85,000	Zone 3	75%	\$63,750	0.0041%	
A	030121019000	JCH FAMILY LIMITED PARTNERSHIP 33.33%	15	21	22	0100	0.14	186.23	\$85,000	Zone 3	75%	\$63,750	0.0041%	
A	030124023000	JCH FAMILY LIMITED PARTNERSHIP 33.33%	15	21	22	0100	0.15	186.00	\$85,000	Zone 3	75%	\$63,750	0.0041%	
A	030124024000	JCH FAMILY LIMITED PARTNERSHIP 33.33%	15	21	22	0100	0.14	186.00	\$85,000	Zone 3	75%	\$63,750	0.0041%	
A	030301007000	JCH FAMILY LIMITED PARTNERSHIP 33.33%	15	21	22	0100	0.14	185.46	\$85,000	Zone 3	75%	\$63,750	0.0041%	
A	030302005000	JCH FAMILY LIMITED PARTNERSHIP 33.33%	15	21	22	0100	0.14	185.43	\$85,000	Zone 3	75%	\$63,750	0.0041%	
A	030303025000	JCH FAMILY LIMITED PARTNERSHIP 33.33%	15	21	22	0100	0.15	185.32	\$85,000	Zone 3	75%	\$63,750	0.0041%	
A	030303031000	JCH FAMILY LIMITED PARTNERSHIP 33.33%	15	21	22	0100	0.13	185.28	\$85,000	Zone 3	75%	\$63,750	0.0041%	
A	032122006000	JCH FAMILY LIMITED PARTNERSHIP 33.33%	23	21	22	0100	0.17	186.46	\$85,000	Zone 3	75%	\$63,750	0.0041%	
A	034137024000	JCH FAMILY LIMITED PARTNERSHIP 33.33%	15	21	22	0100	0.27	184.55	\$85,000	Zone 3	75%	\$63,750	0.0041%	
A	030281025000	JCH FAMILY LIMITED PARTNERSHIP 33.33%	15	21	22	0100	0.22	187.12	\$92,618	Zone 4	55%	\$50,940	0.0033%	
A	032031007000	JCH FAMILY LIMITED PARTNERSHIP 33.33%	14	21	22	0100	0.11	188.11	\$85,000	Zone 4	55%	\$46,750	0.0030%	
A	034051060000	JCH FAMILY LIMITED PARTNERSHIP 33.33%	11	21	22	0100	0.21	188.99	\$85,000	Zone 4	55%	\$46,750	0.0030%	
A	034102006000	JCH FAMILY LIMITED PARTNERSHIP 33.33%	10	21	22	0100	0.50	188.38	\$85,000	Zone 4	55%	\$46,750	0.0030%	
A	030091002000	JCH FAMILY LIMITED PARTNERSHIP 33.33%	14	21	22	0100	0.14	190.37	\$85,000	Zone 5	10%	\$8,500	0.0005%	
A	034132020000	JHS FAMILY LIMITED PARTNERSHIP 33.33%	15	21	22	0100	0.25	185.11	\$85,000	Zone 3	75%	\$63,750	0.0041%	
A	032313008000	JHS FAMILY LIMITED PARTNERSHIP 33.33%	23	21	22	0100	0.15	188.21	\$85,000	Zone 4	55%	\$46,750	0.0030%	
A	030162013000	JHS FAMILY LIMITED PARTNERSHIP 33.33%	14	21	22	0120	0.14	190.50	\$85,000	Zone 5	10%	\$8,500	0.0005%	
A	030310040000	JIMENEZ, ANTONIO & MARIA H/W	15	21	22	0100	0.18	186.00	\$108,145	Zone 3	75%	\$81,109	0.0052%	
A	034051059000	JIMENEZ, ASCENCION R	11	21	22	0100	0.25	189.60	\$135,180	Zone 5	10%	\$13,518	0.0009%	
A	032280030000	JIMENEZ, CANDELARIO H & ANTONIA L D H/W	23	21	22	0160	0.09	185.10	\$134,302	Zone 3	75%	\$100,727	0.0065%	
A	030111012000	JIMENEZ, DANIEL	14	21	22	0100	0.20	186.88	\$120,921	Zone 3	75%	\$90,691	0.0059%	
A	034310057000	JIMENEZ, JOE 50%	22	21	22	0100	0.21	184.97	\$187,113	Zone 3	75%	\$140,335	0.0091%	
A	030111003000	JIMENEZ, JOSE	14	21	22	0100	0.21	186.97	\$89,498	Zone 3	75%	\$67,124	0.0043%	
A	030024003000	JIMENEZ, ROSENDO P 33.33%	15	21	22	0100	0.19	186.93	\$85,000	Zone 3	75%	\$63,750	0.0041%	
A	032113007000	JIMENEZ, RUDOLFO & GLORIA H/W JT	23	21	22	0100	0.16	185.70	\$85,000	Zone 3	75%	\$63,750	0.0041%	
A	032350033000	JOHNSON, CAROL A	23	21	22	0100	0.15	185.90	\$133,000	Zone 3	75%	\$99,750	0.0064%	
A	034112004000	JOHNSON, CASANA D ESTATE	15	21	22	0100	0.54	186.02	\$123,081	Zone 3	75%	\$92,311	0.0060%	
A	034300080000	JOHNSON, ELMER R JR 50%	10	21	22	0100	0.17	188.20	\$180,474	Zone 4	55%	\$99,261	0.0064%	
A	034143062000	JOHNSON, JULIE 33.33%	15	21	22	0100	0.48	184.64	\$85,000	Zone 3	75%	\$63,750	0.0041%	
A	030233003000	JOHNSON, ROBERT E	14	21	22	0100	0.36	186.55	\$300,767	Zone 3	75%	\$225,575	0.0146%	
A	030033002000	JOHNSON, RUSSELL	14	21	22	0100	0.21	188.62	\$138,000	Zone 4	55%	\$75,900	0.0049%	
A	030023017000	JONES, ADA PEARL ESTATE	15	21	22	0100	0.18	186.07	\$85,000	Zone 3	75%	\$63,750	0.0041%	
A	032173010000	JONES, JERRY N & YOLANDA H/W	23	21	22	0100	0.21	188.54	\$111,155	Zone 4	55%	\$61,135	0.0040%	
A	034101011000	JONES, KENNETH A & VICTORIA H/W	10	21	22	0100	0.95	188.87	\$285,440	Zone 4	55%	\$156,992	0.0101%	
A	030042035000	JONES, KENNETH A & VICTORIA H/W	14	21	22	0100	0.23	190.44	\$108,002	Zone 5	10%	\$10,800	0.0007%	
A	032123010000	JONES, KENNETH D & TRACIE L H/W	23	21	22	0120	0.30	186.36	\$127,704	Zone 3	75%	\$95,778	0.0062%	
A	034110009000	JONES, OLIVER J SR 50%	15	21	22	0100	0.24	186.06	\$100,651	Zone 3	75%	\$75,488	0.0049%	
A	032210064000	JONES, RICHARD	23	21	22	0100	0.24	185.08	\$85,000	Zone 3	75%	\$63,750	0.0041%	
A	030260034000	JONES, STANLEY L & DONNA H/W	14	21	22	0100	1.44	188.22	\$144,875	Zone 4	55%	\$79,681	0.0051%	
A	032271045000	JORDAN, GERARD F & PAMELA G H/W	23	21	22	0100	0.47	183.84	\$118,554	Zone 3	75%	\$88,916	0.0057%	
A	030112009000	JOSEPHIAN, GLORIA N 50%	14	21	22	0100	0.30	186.86	\$174,069	Zone 3	75%	\$130,552	0.0084%	
A	034136024000	JP MORGAN CHASE BANK	15	21	22	0100	0.16	184.58	\$88,000	Zone 3	75%	\$66,000	0.0043%	
A	032162001000	JRKB PROPERTIES LLC	23	21	22	0120	0.12	188.88	\$85,000	Zone 4	55%	\$46,750	0.0030%	
A	034051001000	JRKB PROPERTIES LLC	11	21	22	0100	0.22	188.46	\$85,000	Zone 4	55%	\$46,750	0.0030%	
A	034310052000	JUAREZ, LUIS L	22	21	22	0100	0.21	184.99	\$175,745	Zone 3	75%	\$131,809	0.0085%	
A	032311006000	JUAREZ, SAUL & MARIA DE LOS A D H/W	23	21	22	0100	0.15	186.76	\$85,000	Zone 3	75%	\$63,750	0.0041%	
A	044120014000	JURADO, JOSEFA ESTATE 50%	26	21	22	1910	0.48	181.62	\$85,000	Zone 2	100%	\$85,000	0.0055%	
A	032301006000	JURDEN, PATTY L	23	21	22	0100	0.18	187.97	\$107,806	Zone 4	55%	\$59,293	0.0038%	
A	032182006000	KALPAKOFF, JONATHAN REVOC TRUST	23	21	22	0100	0.17	186.01	\$85,000	Zone 3	75%	\$63,750	0.0041%	
A	034130004000	KARABIAN, KELLY	15	21	22	0100	0.50	185.27	\$88,025	Zone 3	75%	\$66,019	0.0043%	
A	030012018000	KASSNER, KARL G & MONICA M H/W	15	21	22	0100	0.29	185.64	\$140,435	Zone 3	75%	\$105,326	0.0068%	
A	034300055000	KEENEY, JOYCE M	10	21	22	0100	0.16	188.27	\$85,000	Zone 4				

Cross Creek Flood Control District  
Assessment Roll

Total Assessment:

\$0

LAND USE GROUP	APN	OWNER	S	T	R	LAND USE CODE	ACRES	AVERAGE ELEVATION	PROPERTY VALUE	BENEFIT ZONE	BENEFIT ZONE %	WEIGHTED BENEFIT VALUE OF PROPERTY	PROPERTY ASSESSMENT BENEFIT %	ASSESSMENT AMOUNT
A	032303016000	KIMBERLY, JERRY M	23	21	22	0100	0.16	187.45	\$85,000	Zone 4	55%	\$46,750	0.0030%	
A	034220032000	KING, CARL T & AELIA J H/W	22	21	22	1910	0.86	182.02	\$85,000	Zone 2	100%	\$85,000	0.0055%	
A	032192007000	KING, CARL T & AELIA J H/W JT	23	21	22	0100	0.16	184.95	\$85,000	Zone 3	75%	\$63,750	0.0041%	
A	030281022000	KING, RICHARD J & DEBRA O H/W JT	15	21	22	0100	0.33	187.38	\$109,078	Zone 4	55%	\$59,993	0.0039%	
A	030012019000	KING, WILMA L LF EST	15	21	22	0100	0.20	185.70	\$85,000	Zone 3	75%	\$63,750	0.0041%	
A	032330082000	KINGS ESTATES HOMEOWNER'S ASSOCIATION	23	21	22	0660	3.52	187.62	\$85,000	Zone 4	55%	\$46,750	0.0030%	
A	032290070000	KNOX, BONNIE M	23	21	22	0100	0.17	186.60	\$85,000	Zone 3	75%	\$63,750	0.0041%	
A	030148005000	KOEPKE, OTTO E JR & VIOLA E TRUST	14	21	22	0100	0.17	186.05	\$85,000	Zone 3	75%	\$63,750	0.0041%	
A	030282002000	KOEPKE, WILLIAM A	15	21	22	0100	0.21	187.57	\$85,000	Zone 4	55%	\$46,750	0.0030%	
A	032113003000	KONG, MARVIN & ERNESTINE S M H/W JT	23	21	22	0100	0.25	185.85	\$85,000	Zone 3	75%	\$63,750	0.0041%	
A	032143001000	KRAAY, TERRY W & WENDY H/W	23	21	22	0100	0.35	189.74	\$116,230	Zone 5	10%	\$11,623	0.0008%	
A	030281028000	KRAMAN, DONALD E & ANN L TRUST	15	21	22	0100	0.23	186.94	\$85,000	Zone 3	75%	\$63,750	0.0041%	
A	030330019000	KREEL, JOHN	14	21	22	0600	0.04	185.95	\$97,909	Zone 3	75%	\$73,432	0.0047%	
A	030281007000	KROEKER, STEVE	15	21	22	0100	0.23	187.09	\$125,866	Zone 4	55%	\$69,226	0.0045%	
A	034260006000	KWAST, TERRY W & DEBRA E TRUST	23	21	22	0100	1.96	184.56	\$253,186	Zone 3	75%	\$189,890	0.0123%	
A	032330046000	L MARTINEZ, RAFAEL & AGRIPINA A H/W	23	21	22	0100	0.09	188.58	\$85,000	Zone 4	55%	\$46,750	0.0030%	
A	034300038000	LA CLAIRE, PHILIP P	10	21	22	0100	0.15	186.60	\$206,205	Zone 4	55%	\$113,413	0.0073%	
A	032141018000	LAM, GILBERT J	23	21	22	0100	0.18	188.66	\$85,000	Zone 4	55%	\$46,750	0.0030%	
A	032175007000	LAM, JAMES & REBECCA D H/W	23	21	22	0100	0.17	188.25	\$90,378	Zone 4	55%	\$49,708	0.0032%	
A	030022023000	LAM, SYLVIA R LIVING TRUST	15	21	22	0100	0.21	186.89	\$132,453	Zone 3	75%	\$99,340	0.0064%	
A	034131028000	LAMA, MARTHA	15	21	22	0100	0.14	184.30	\$85,000	Zone 3	75%	\$63,750	0.0041%	
A	034310014000	LANDIN, ALEJANDRO G	22	21	22	0100	0.15	184.71	\$85,000	Zone 3	75%	\$63,750	0.0041%	
A	030292060000	LANTEIGNE, KEVIN & REGINA H/W	15	21	22	0100	0.49	186.65	\$430,000	Zone 3	75%	\$322,500	0.0208%	
A	034136004000	LARA, CYNTHIA	15	21	22	0100	0.15	184.42	\$85,230	Zone 3	75%	\$63,923	0.0041%	
A	030124025000	LARA, GUILLERMO	15	21	22	0100	0.15	186.00	\$160,508	Zone 3	75%	\$120,381	0.0078%	
A	034143066000	LARA, JOSE L	15	21	22	0120	0.68	184.57	\$85,000	Zone 3	75%	\$63,750	0.0041%	
A	034143032000	LARA, JOSE L & MARIA SOLEDAD H/W	15	21	22	0100	0.48	184.30	\$85,000	Zone 3	75%	\$63,750	0.0041%	
A	032301024000	LARANGA, BENIGNO & SOCORRO H/W JT	23	21	22	0100	0.14	187.44	\$85,000	Zone 4	55%	\$46,750	0.0030%	
A	032122016000	LARIOS, IGNACIO	23	21	22	0100	0.17	186.18	\$103,897	Zone 3	75%	\$77,923	0.0050%	
A	034102032000	LARIOS, IGNACIO & JOANNA M H/W	10	21	22	0100	0.48	187.85	\$124,035	Zone 4	55%	\$68,219	0.0044%	
A	032173005000	LARK, DAVID L FAMILY TRUST	23	21	22	0100	1.84	187.92	\$396,337	Zone 4	55%	\$217,985	0.0141%	
A	032122008000	LARSON, WENDIE	23	21	22	0100	0.18	186.35	\$85,000	Zone 3	75%	\$63,750	0.0041%	
A	030141006000	LAU, KEANG C & CHEN H/W	14	21	22	0100	0.14	186.41	\$85,000	Zone 3	75%	\$63,750	0.0041%	
A	030261028000	LAU, KEANG C & CHEN Y H/W	14	21	22	0100	0.14	187.84	\$113,404	Zone 4	55%	\$62,372	0.0040%	
A	030292018000	LAU, KEANG C & CHEN Y H/W	15	21	22	0100	0.23	187.17	\$99,567	Zone 4	55%	\$54,762	0.0035%	
A	034051040000	LAU, KEANG C & CHEN Y H/W	11	21	22	0100	0.30	188.68	\$118,616	Zone 4	55%	\$65,239	0.0042%	
A	030260019000	LAU, KEANG C & CHEN YU H/W	14	21	22	0100	0.15	188.05	\$85,414	Zone 4	55%	\$46,978	0.0030%	
A	032142020000	LAU, KEANG C & CHEN YU H/W	23	21	22	0100	0.19	189.02	\$88,746	Zone 5	10%	\$8,875	0.0006%	
A	032172011000	LAU, KEANG CHUEN & CHEN YU H/W	23	21	22	0100	0.20	186.97	\$125,949	Zone 3	75%	\$94,462	0.0061%	
A	032122015000	LAWRENCE, KELLY LYNN	23	21	22	0100	0.17	186.18	\$85,000	Zone 3	75%	\$63,750	0.0041%	
A	032252007000	LAWSON, CHARLES M & GLENDA F H/W JT	23	21	22	0120	0.22	184.76	\$85,000	Zone 3	75%	\$63,750	0.0041%	
A	030134018000	LAZARO T, JAVIER & MARIA A DE LAZARO H/W	15	21	22	0100	0.19	185.50	\$85,000	Zone 3	75%	\$63,750	0.0041%	
A	030295006000	LAZARO, JAVIER & MARIA P DE H/W	14	21	22	0100	0.26	187.23	\$85,000	Zone 4	55%	\$46,750	0.0030%	
A	030151001000	LE MAY, JAMES W & NANCY B H/W JT	14	21	22	0100	0.17	187.72	\$85,000	Zone 4	55%	\$46,750	0.0030%	
A	032081007000	LEDESMA, AMANDA G & FRANCISCO J H/W	14	21	22	0100	0.09	188.01	\$99,782	Zone 4	55%	\$54,880	0.0035%	
A	034134009000	LEDESMA, JOSE C	15	21	22	0100	0.27	185.01	\$85,000	Zone 3	75%	\$63,750	0.0041%	
A	032301015000	LEDEZMA, RAFAEL & NORMA A H/W	23	21	22	0100	0.14	188.94	\$87,818	Zone 4	55%	\$48,300	0.0031%	
A	030320079000	LEFFMANN, PAULA L	15	21	22	0100	0.21	186.01	\$85,000	Zone 3	75%	\$63,750	0.0041%	
A	032322011000	LEMAY, DAVID & KERSTIN H/W	23	21	22	0100	0.20	186.28	\$128,504	Zone 3	75%	\$96,378	0.0062%	
A	030222001000	LEMUS, ALFRED M & RAMONA G H/W	14	21	22	0100	0.25	188.01	\$85,000	Zone 4	55%	\$46,750	0.0030%	
A	030222012000	LEMUS, ALFRED M & RAMONA G H/W	14	21	22	0100	0.16	187.74	\$166,161	Zone 4	55%	\$91,389	0.0059%	
A	030310012000	LEMUS-OROZCO, JOSE S	15	21	22	0100	0.19	185.71	\$85,000	Zone 3	75%	\$63,750	0.0041%	
A	032084006000	LENDERMAN, IMA E	14	21	22	0100	0.13	188.93	\$85,000	Zone 4	55%	\$46,750	0.0030%	
A	030021033000	LEON, ALEXANDER M & MARYANN L H/W JT	15	21	22	0100	0.16	186.11	\$85,000	Zone 3	75%	\$63,750	0.0041%	
A	030124007000	LEON, BENJAMIN V & DINA C H/W	15	21	22	0100	0.36	186.13	\$85,000	Zone 3	75%	\$63,750	0.0041%	
A	032290011000	LEON, CLEMENTE M	23	21	22	0100	0.19	186.25	\$85,000	Zone 3	75%	\$63,750	0.0041%	
A	030320001000	LEON, DANIEL C & DOLORES H/W	15	21	22	0100	0.29	185.97	\$249,328	Zone 3	75%	\$186,996	0.0121%	
A	030152011000	LEON, FLORA REVOC TRUST	14	21	22	0100	0.12	188.24	\$85,000	Zone 4	55%	\$46,750	0.0030%	
A	030011013000	LEON, JOSHUA	15	21	22	0100	0.29	185.66	\$90,000	Zone 3	75%	\$67,500	0.0044%	
A	032312015000	LEON, MARCELLA	23	21	22	0100	0.18	188.98	\$99,738	Zone 4	55%	\$54,856	0.0035%	
A	030292011000	LEPE, ANGIE	15	21	22	0100	0.23	186.82	\$85,000	Zone 3	75%	\$63,750	0.0041%	
A	030211005000	LEPE, CELIA	14	21	22	0100	0.16	188.54	\$85,000	Zone 4	55%	\$46,750	0.0030%	
A	030092017000	LEPE, FRANCISCA P 50%	14	21	22	0100	0.32	190.87	\$85,000	Zone 5	10%	\$8,500	0.0005%	
A	032350012000	LEPE, JOSE J	23	21	22	0100	0.28	185.97	\$223,521	Zone 3	75%	\$167,641	0.0108%	
A	030013017000	LERMA, CRUZ M LIVING TRUST	15	21	22	0100	0.27	185.59	\$85,000	Zone 3	75%	\$63,750	0.0041%	
A	030042018000	LERMA, MARICELA	14	21	22	0100	0.15	191.08	\$158,109	Zone 5	10%	\$15,811	0.0010%	
A	030111014000	LERMA, RAYMOND M & LOLITA G H/W	14	21	22	0100	0.20	186.96	\$85,000	Zone 3	75%	\$63,750	0.0041%	
A	030121006000	LERMA, ROSEMARY L 50%	15	21	22	0100	0.22	186.37	\$85,000	Zone 3	75%	\$63,750	0.0041%	
A	032131011000	LEWIS, GWINDA W	23	21	22	0100	0.18	186.83	\$85,000	Zone 3	75%	\$63,750	0.0041%	
A	030051010000	LEYENDEKKER, NONNING & DIANA TRUST	14	21	22	0120	0.26	191.07	\$117,103	Zone 5	10%	\$11,710	0.0008%	
A	030146009000	LINARES, DIEGO	14	21	22	0100	0.26	186.91	\$98,377	Zone 3	75%	\$73,783	0.0048%	
A	030291014000	LINDEGREEN, KAREN	15	21	22	0100	0.25	187.09	\$85,000	Zone 4	55%	\$46,750	0.0030%	
A	030234003000	LINDLEY, GARY & PATRICIA REV FAM TRUST	14	21	22	0100	0.29	186.93	\$157,930	Zone 3	75%	\$118,448	0.0077%	
A	044040050000	LINDSEY, MESHELLE	21	21	22	1910	2.04	181.03	\$184,930	Zone 2	100%	\$184,930	0.0120%	
A	034135032000	LINHART, TEODORA M 50%	15	21	22	0100	0.24	184.92	\$85,000	Zone 3	75%	\$63,750	0.0041%	
A	034132012000	LINN, JORGE & ROSAREE H/W	15	21	22	0100	0.25	185.00	\$85,000	Zone 3	75%	\$63,750	0.0041%	
A	032096004000	LIRONES, MARGARET	14	21	22	0100	0.13	186.85	\$85,000	Zone 3	75%	\$63,750	0.0041%	
A	032133007000	LIU, HAO CHU & LAN YU YAN H/W	23	21	22	0100	0.16	188.36	\$131,075	Zone 4	55%	\$72,091	0.0047%	
A	032122019000	LJO FUTURE LLC 50%	23	21	22	0100	0.17	186.29	\$85,000	Zone 3	75%	\$63,750	0.0041%	
A	032086009000	LOERA, ERNESTO & MARIA H/W 50%	14	21	22	0100	0.13	188.00	\$85,000	Zone 4	55%	\$46,750	0.0030%	
A	032312011000	LOERA, GILBERTO B & SANDRA H/W	23	21	22	0100	0.15	188.61	\$89,936	Zone 4	55%	\$49,465	0.0032%	
A	030113001000	LOERA, THERESA DE J	14	21	22	0100	0.27	187.87	\$133,000	Zone 4	55%	\$73,150	0.0047%	
A	030320055000	LOGAN, JOHN W & BERTHA B H/W	15	21	22	0100	0.37	185.87	\$177,716	Zone 3	75%	\$133,287	0.0086%	

**Cross Creek Flood Control District**  
**Assesment Roll**

Total Assesment:

**50**

LAND USE GROUP	APN	OWNER	S	T	R	LAND USE CODE	ACRES	AVERAGE ELEVATION	PROPERTY VALUE	BENEFIT ZONE	BENEFIT ZONE %	WEIGHTED BENEFIT VALUE OF PROPERTY	PROPERTY ASSESSMENT BENEFIT %	ASSESMENT AMOUNT
A	032314004000	LOO, KARI M	23	21	22	0100	0.17	188.98	\$129,232	Zone 4	55%	\$71,078	0.0046%	
A	030310027000	LOPEZ, ANACLETO JR & LUPE H/W	15	21	22	0100	0.15	185.89	\$85,000	Zone 3	75%	\$63,750	0.0041%	
A	032230043000	LOPEZ, ANTONIO & RAQUEL H/W	23	21	22	0100	0.16	188.71	\$146,858	Zone 4	55%	\$80,772	0.0052%	
A	032112013000	LOPEZ, CESAR O B	23	21	22	0100	0.16	185.05	\$111,677	Zone 3	75%	\$83,758	0.0054%	
A	034310004000	LOPEZ, CONSTANCIO	22	21	22	0100	0.14	184.94	\$179,900	Zone 3	75%	\$134,925	0.0087%	
A	032281002000	LOPEZ, DOMITILA C 50%	23	21	22	0100	0.15	185.46	\$85,000	Zone 3	75%	\$63,750	0.0041%	
A	030302009000	LOPEZ, EFRAIN A & CELIA A H/W	15	21	22	0100	0.14	185.37	\$85,000	Zone 3	75%	\$63,750	0.0041%	
A	034310009000	LOPEZ, ERIC C	22	21	22	0100	0.14	184.84	\$168,470	Zone 3	75%	\$126,353	0.0082%	
A	032290010000	LOPEZ, ERNEST & FLORENCE H/W	23	21	22	0100	0.37	186.22	\$85,000	Zone 3	75%	\$63,750	0.0041%	
A	032330058000	LOPEZ, EVERARDO 50%	23	21	22	0160	0.09	188.11	\$85,000	Zone 4	55%	\$46,750	0.0030%	
A	030161010000	LOPEZ, FELIX A & ISABEL ALVAREZ H/W	14	21	22	0100	0.12	189.61	\$148,382	Zone 5	10%	\$14,838	0.0010%	
A	030102010000	LOPEZ, ISAAC & ELVIRA H/W	14	21	22	0100	0.19	189.53	\$264,836	Zone 5	10%	\$26,484	0.0017%	
A	032330048000	LOPEZ, JAIME L	23	21	22	0100	0.09	188.65	\$85,000	Zone 4	55%	\$46,750	0.0030%	
A	030124013000	LOPEZ, JAVIER	15	21	22	0100	0.22	185.99	\$169,379	Zone 3	75%	\$127,034	0.0082%	
A	030131016000	LOPEZ, JERONIMO & EMMA ALVAREZ H/W	15	21	22	0100	0.19	185.45	\$85,000	Zone 3	75%	\$63,750	0.0041%	
A	034300034000	LOPEZ, JESUS DE LOERA & TERESA DE L H/W	10	21	22	0100	0.14	187.87	\$165,686	Zone 4	55%	\$91,127	0.0059%	
A	032141010000	LOPEZ, JORGE	23	21	22	0100	0.18	188.73	\$85,000	Zone 4	55%	\$46,750	0.0030%	
A	032111012000	LOPEZ, JORGE A & NORMA J H/W	23	21	22	0100	0.23	184.88	\$85,000	Zone 3	75%	\$63,750	0.0041%	
A	032260029000	LOPEZ, JORGE A & NORMA J H/W	23	21	22	0100	0.16	184.43	\$85,000	Zone 3	75%	\$63,750	0.0041%	
A	034134024000	LOPEZ, JOSE & DELMY H/W	15	21	22	0100	0.20	185.05	\$88,274	Zone 3	75%	\$66,206	0.0043%	
A	032161006000	LOPEZ, JOSE J & MARTHA L H/W	23	21	22	0100	0.14	188.97	\$85,000	Zone 4	55%	\$46,750	0.0030%	
A	032340011000	LOPEZ, JOSE O & AMPELIA S H/W 50%	23	21	22	0100	0.13	188.88	\$125,000	Zone 4	55%	\$68,750	0.0044%	
A	034310073000	LOPEZ, LAWRENCE	22	21	22	0100	0.18	184.65	\$85,000	Zone 3	75%	\$63,750	0.0041%	
A	034130031000	LOPEZ, MIGUEL A & LETICIA R H/W	15	21	22	0100	0.38	185.10	\$157,034	Zone 3	75%	\$117,776	0.0076%	
A	030103001000	LOPEZ, NAZARIO J & PATRICIA A H/W	14	21	22	0100	0.18	189.63	\$109,029	Zone 5	10%	\$10,903	0.0007%	
A	030042014000	LOPEZ, PHIL & MYRNA IRREVOC TRUST	14	21	22	0100	0.14	191.01	\$107,798	Zone 5	10%	\$10,780	0.0007%	
A	032340015000	LOPEZ, RAUL C	23	21	22	0100	0.15	189.11	\$128,000	Zone 5	10%	\$12,800	0.0008%	
A	034150001000	LOPEZ, STEPHEN & MARY H/W	15	21	22	0100	1.09	185.20	\$191,414	Zone 3	75%	\$143,561	0.0093%	
A	032094003000	LOPEZ-GONZALEZ, JOSE L	14	21	22	0100	0.13	187.69	\$92,750	Zone 4	55%	\$51,013	0.0033%	
A	030011002000	LORENZO, KIMBERLY V	15	21	22	0100	0.29	185.63	\$85,000	Zone 3	75%	\$63,750	0.0041%	
A	030232001000	LORENZO, KIMBERLY V	14	21	22	0100	0.36	186.36	\$145,113	Zone 3	75%	\$108,835	0.0070%	
A	032181008000	LORENZO, KIMBERLY V	23	21	22	0100	0.27	185.45	\$111,306	Zone 3	75%	\$83,480	0.0054%	
A	032182004000	LORENZO, KIMBERLY V	23	21	22	0100	0.17	186.03	\$119,627	Zone 3	75%	\$89,720	0.0058%	
A	030156010000	LORENZO, KIMBERLY V	14	21	22	0100	0.29	187.31	\$150,878	Zone 4	55%	\$82,983	0.0054%	
A	030330008000	LOTT, LINDA I	14	21	22	0600	0.03	185.90	\$82,739	Zone 3	75%	\$62,054	0.0040%	
A	030051002000	LOWERY INVESTMENTS LLC	14	21	22	3800	2.03	191.81	\$525,555	Zone 5	10%	\$52,556	0.0034%	
A	030051014000	LOWERY INVESTMENTS LLC	14	21	22	3800	0.04	191.86	\$85,000	Zone 5	10%	\$8,500	0.0005%	
A	030330007000	LOZANO, KEITH A 2007 REVOCABLE TRUST	14	21	22	0600	0.04	185.90	\$82,790	Zone 3	75%	\$62,093	0.0040%	
A	034300041000	LOZANO, MOZART II	10	21	22	0100	0.14	187.97	\$175,000	Zone 4	55%	\$96,250	0.0062%	
A	030123021000	LUCATERO, JOSE	15	21	22	0100	0.18	186.29	\$85,000	Zone 3	75%	\$63,750	0.0041%	
A	032313007000	LUNA, ANGELINA R	23	21	22	0100	0.15	188.00	\$85,000	Zone 4	55%	\$46,750	0.0030%	
A	030133008000	LUNA, ANTONIO JR & MARGARET H H/W JT	15	21	22	0100	0.29	185.96	\$85,000	Zone 3	75%	\$63,750	0.0041%	
A	034110046000	LUNA, ANTONIO & MARGARET H/W	15	21	22	0100	1.82	186.06	\$108,198	Zone 3	75%	\$81,149	0.0052%	
A	030121007000	LUNA, BERNARDO E	15	21	22	0100	0.28	186.45	\$85,000	Zone 3	75%	\$63,750	0.0041%	
A	034130003000	LUNA, BERNARDO E	15	21	22	0120	0.57	185.27	\$85,000	Zone 3	75%	\$63,750	0.0041%	
A	034130002000	LUNA, DOLORES G	15	21	22	0120	0.29	185.27	\$85,000	Zone 3	75%	\$63,750	0.0041%	
A	032132004000	LUNA, ERLINDA A	23	21	22	0100	0.17	188.03	\$85,000	Zone 4	55%	\$46,750	0.0030%	
A	030042009000	LUNA, ERLINDA A	14	21	22	0100	0.18	190.60	\$107,374	Zone 5	10%	\$10,737	0.0007%	
A	030301015000	LUNA, HERMINIO A & MARICELA H H/W	15	21	22	0100	0.13	185.35	\$88,939	Zone 3	75%	\$66,704	0.0043%	
A	034300039000	LUNA, HERMINIO A JR	10	21	22	0100	0.18	188.10	\$141,473	Zone 4	55%	\$77,810	0.0050%	
A	030011022000	LUNA, KATHLEEN 33.33%	15	21	22	0100	0.20	185.84	\$85,000	Zone 3	75%	\$63,750	0.0041%	
A	034090022000	LUNA, LORENZO III 50%	10	21	22	1910	0.85	188.38	\$263,179	Zone 4	55%	\$144,748	0.0094%	
A	034136029000	LUNA, LORENZO III	15	21	22	0100	0.16	184.56	\$172,550	Zone 3	75%	\$129,413	0.0084%	
A	034111025000	LUNA, MARK R	15	21	22	0100	0.57	185.12	\$140,825	Zone 3	75%	\$105,619	0.0068%	
A	032086003000	LUNA, PAUL H	14	21	22	0100	0.26	188.00	\$107,361	Zone 4	55%	\$59,049	0.0038%	
A	032322013000	LUNA, RAFAEL B & MARIA D M BAEZ H/W	23	21	22	0100	0.14	186.27	\$85,000	Zone 3	75%	\$63,750	0.0041%	
A	030111005000	LUNA, RICHARD & KATHLEEN H/W	14	21	22	0100	0.21	186.89	\$86,553	Zone 3	75%	\$64,915	0.0042%	
A	030281019000	MAC RITCHIE OGATA REVOC TRUST	15	21	22	0100	0.20	187.79	\$85,000	Zone 4	55%	\$46,750	0.0030%	
A	032210062000	MACEDO, GUSTAVO M & CATALINA H/W JT	23	21	22	0100	0.16	184.98	\$95,772	Zone 3	75%	\$71,829	0.0046%	
A	030014004000	MACHADO, JOE & ROSE H/W	15	21	22	0100	0.19	185.64	\$85,000	Zone 3	75%	\$63,750	0.0041%	
A	030292010000	MACHADO, JOE & ROSE H/W	15	21	22	0100	0.28	186.85	\$95,000	Zone 3	75%	\$71,250	0.0046%	
A	032121012000	MACHADO, JOE & ROSE H/W	23	21	22	0100	0.17	185.89	\$85,000	Zone 3	75%	\$63,750	0.0041%	
A	032133005000	MACHADO, JOSEPH & ROSE H/W	23	21	22	0100	0.20	188.35	\$85,000	Zone 4	55%	\$46,750	0.0030%	
A	030114004000	MACIAS, ANGELA	14	21	22	0100	0.20	187.97	\$129,329	Zone 4	55%	\$71,131	0.0046%	
A	032304007000	MACIAS, ELOIZA L	23	21	22	0100	0.17	186.91	\$87,679	Zone 3	75%	\$65,759	0.0042%	
A	032301008000	MADERA, CARLOS A & VICTORIA A H/W	23	21	22	0100	0.18	188.23	\$101,377	Zone 4	55%	\$55,757	0.0036%	
A	030032013000	MADERA, SAUL A & LUZ M R PARRA H/W	14	21	22	0100	0.20	188.05	\$145,288	Zone 4	55%	\$79,908	0.0052%	
A	030292049000	MADERA, YAHAIRA 50%	15	21	22	0100	0.24	186.10	\$244,738	Zone 3	75%	\$183,554	0.0119%	
A	034300066000	MADERA, YECENIA	10	21	22	0100	0.15	188.19	\$164,185	Zone 4	55%	\$90,302	0.0058%	
A	032133017000	MADRID, AZUCENA	23	21	22	0100	0.18	188.24	\$85,000	Zone 4	55%	\$46,750	0.0030%	
A	034143017000	MADRID, BEATRICE M	15	21	22	0100	0.51	184.90	\$85,000	Zone 3	75%	\$63,750	0.0041%	
A	030340038000	MADRID, EUGENE	14	21	22	0100	0.14	190.04	\$85,000	Zone 5	10%	\$8,500	0.0005%	
A	034112019000	MADRID, MATTHEW J & ERIKA R H/W	15	21	22	0100	0.24	185.17	\$181,279	Zone 3	75%	\$135,959	0.0088%	
A	030112001000	MADRID, RAYMOND G & JUANITA M H/W	14	21	22	0100	0.26	187.36	\$85,000	Zone 4	55%	\$46,750	0.0030%	
A	032171009000	MADRIGAL, MIGUEL A	23	21	22	0100	0.27	186.51	\$156,975	Zone 3	75%	\$117,731	0.0076%	
A	032280007000	MADRIGAL, SOCORRO	23	21	22	0100	0.09	185.11	\$110,543	Zone 3	75%	\$82,907	0.0054%	
A	032305008000	MAGALLANES, PABLO	23	21	22	0100	0.15	188.25	\$85,000	Zone 4	55%	\$46,750	0.0030%	
A	032192004000	MAGANA, DAVID R & ANITA C H/W	23	21	22	0100	0.16	184.98	\$85,000	Zone 3	75%	\$63,750	0.0041%	
A	034134023000	MAGANA, MARCELINO & FRANCISCA M H/W	15	21	22	0100	0.20	185.02	\$85,000	Zone 3	75%	\$63,750	0.0041%	
A	034136025000	MAGANA, MARIO	15	21	22	0100	0.16	184.58	\$85,000	Zone 3	75%	\$63,750	0.0041%	
A	034112028000	MAGANA, MIGUEL & MARIA H/W	15	21	22	0100	0.53	185.41	\$256,205	Zone 3	75%	\$192,154	0.0124%	
A	034300019000	MAGANA, PABLO	10	21	22	0100	0.15	188.05	\$198,455	Zone 4	55%	\$109,150	0.0071%	
A	034120030000	MAGDALENO, JOSE A D	15	21	22	0100	0.90	185.66	\$85,000	Zone 3	75%	\$63,750	0.00	



Cross Creek Flood Control District  
Assesment Roll

Total Assesment:

\$0

LAND USE GROUP	APN	OWNER	S	T	R	LAND USE CODE	ACRES	AVERAGE ELEVATION	PROPERTY VALUE	BENEFIT ZONE	BENEFIT ZONE %	WEIGHTED BENEFIT VALUE OF PROPERTY	PROPERTY ASSESSMENT BENEFIT %	ASSESMENT AMOUNT
A	032082013000	MARIA R HERNANDEZ 50%	14	21	22	0100	0.14	188.55	\$85,000	Zone 4	55%	\$46,750	0.0030%	
A	044120009000	MARIANO, BENJAMIN A & MARGARET M H/W	26	21	22	1990	0.62	181.56	\$85,000	Zone 2	100%	\$85,000	0.0055%	
A	032193002000	MARIBOJOC, VICTOR & SOCORRO H/W	23	21	22	0100	0.17	185.45	\$97,650	Zone 3	75%	\$73,238	0.0047%	
A	034300030000	MARIBOJOC, VICTOR & SOCORRO H/W	10	21	22	0100	0.17	187.65	\$263,000	Zone 4	55%	\$144,650	0.0093%	
A	030340032000	MARIBOJOC, VICTOR & SOCORRO H/W	14	21	22	0100	0.14	189.42	\$141,646	Zone 5	10%	\$14,165	0.0009%	
A	030340031000	MARIN, JOAQUIN A	14	21	22	0100	0.14	189.32	\$167,210	Zone 5	10%	\$16,721	0.0011%	
A	030131020000	MARIN, JOAQUIN R	15	21	22	0100	0.19	185.48	\$85,000	Zone 3	75%	\$63,750	0.0041%	
A	032272006000	MARIN, JOE R & LUPE R TRUST	23	21	22	0100	0.47	183.98	\$85,000	Zone 3	75%	\$63,750	0.0041%	
A	032272013000	MARIN, JOE R & LUPE R TRUST	23	21	22	0120	0.46	183.70	\$85,000	Zone 3	75%	\$63,750	0.0041%	
A	030164005000	MARIN, JOE R & LUPE R TRUST	14	21	22	0100	0.07	190.01	\$85,000	Zone 5	10%	\$8,500	0.0005%	
A	032272005000	MARIN, JOSE & LUPE TRUST	23	21	22	0120	0.46	183.90	\$165,730	Zone 3	75%	\$124,298	0.0080%	
A	030042023000	MARIN, LUCILLE T	14	21	22	0100	0.14	190.75	\$116,471	Zone 5	10%	\$11,647	0.0008%	
A	032251008000	MARIN, LUPE 50%	23	21	22	0100	0.15	184.52	\$85,000	Zone 3	75%	\$63,750	0.0041%	
A	030014013000	MARIN, MANUEL & NORA H/W	15	21	22	0100	0.19	185.60	\$107,100	Zone 3	75%	\$80,325	0.0052%	
A	030014020000	MARIN, MANUEL R & NORA S H/W	15	21	22	0100	0.19	185.55	\$85,000	Zone 3	75%	\$63,750	0.0041%	
A	030103003000	MARIN, MARGARET R	14	21	22	0100	0.18	189.89	\$85,000	Zone 5	10%	\$8,500	0.0005%	
A	030131019000	MARIN, PAUL R & LOLLIE H/W	15	21	22	0100	0.19	185.47	\$85,000	Zone 3	75%	\$63,750	0.0041%	
A	030212004000	MARQUEZ, DAVID S 50%	14	21	22	0100	0.16	189.43	\$85,000	Zone 5	10%	\$8,500	0.0005%	
A	032230081000	MARQUEZ, JOSE L & CECELIA H/W	23	21	22	0100	0.14	187.83	\$104,421	Zone 4	55%	\$57,432	0.0037%	
A	030132016000	MARQUEZ, LEOPOLDO	15	21	22	0100	0.27	185.62	\$85,000	Zone 3	75%	\$63,750	0.0041%	
A	032210001000	MARQUEZ, LEOPOLDO	23	21	22	0100	0.60	185.21	\$85,000	Zone 3	75%	\$63,750	0.0041%	
A	034190012000	MARQUEZ, SALVADOR G, JULIA & LUCIA B TR	23	21	22	0100	0.95	185.91	\$85,000	Zone 3	75%	\$63,750	0.0041%	
A	032093019000	MARTIN, FELIPE R	14	21	22	0100	0.15	187.70	\$163,000	Zone 4	55%	\$89,650	0.0058%	
A	034131025000	MARTIN, IVY & EDDIE W/H	15	21	22	0100	0.80	184.39	\$85,000	Zone 3	75%	\$63,750	0.0041%	
A	032181001000	MARTIN, JOHN T & BERNICE C H/W	23	21	22	0100	0.26	185.87	\$104,409	Zone 3	75%	\$78,307	0.0051%	
A	034310019000	MARTIN, JOSE	22	21	22	0100	0.20	184.59	\$85,000	Zone 3	75%	\$63,750	0.0041%	
A	030261024000	MARTINEZ FAMILY REVOCABLE TRUST	14	21	22	0100	0.30	187.98	\$136,050	Zone 4	55%	\$74,828	0.0048%	
A	034310070000	MARTINEZ, ALEJANDRO & LIDIA H/W	22	21	22	0100	0.16	184.78	\$180,063	Zone 3	75%	\$135,047	0.0087%	
A	030134015000	MARTINEZ, ANDRES A 50%	15	21	22	0100	0.19	185.40	\$85,000	Zone 3	75%	\$63,750	0.0041%	
A	032141009000	MARTINEZ, ANGELICA V	23	21	22	0100	0.18	188.73	\$85,000	Zone 4	55%	\$46,750	0.0030%	
A	034101024000	MARTINEZ, ANTONIO	10	21	22	0100	0.96	188.53	\$109,225	Zone 4	55%	\$60,074	0.0039%	
A	032192006000	MARTINEZ, BELINDA P	23	21	22	0100	0.16	184.96	\$86,580	Zone 3	75%	\$64,935	0.0042%	
A	030013013000	MARTINEZ, CATALINA	15	21	22	0100	0.18	185.74	\$85,000	Zone 3	75%	\$63,750	0.0041%	
A	032082012000	MARTINEZ, CONNIE A	14	21	22	0120	0.18	188.54	\$129,500	Zone 4	55%	\$71,225	0.0046%	
A	030013003000	MARTINEZ, CORNELIO & CARLOTA H/W	15	21	22	0100	0.20	185.63	\$85,000	Zone 3	75%	\$63,750	0.0041%	
A	030211001000	MARTINEZ, DEBRA A	14	21	22	0100	0.17	188.82	\$85,000	Zone 4	55%	\$46,750	0.0030%	
A	032230063000	MARTINEZ, ELISEO R & JOSEFINA RIOS H/W	23	21	22	0100	0.12	188.02	\$100,408	Zone 4	55%	\$55,224	0.0036%	
A	034102020000	MARTINEZ, EPHRAM	10	21	22	0100	0.47	187.81	\$85,000	Zone 4	55%	\$46,750	0.0030%	
A	034102034000	MARTINEZ, EPHRAM S & MAXINE H/W	10	21	22	0100	0.42	187.63	\$112,331	Zone 4	55%	\$61,782	0.0040%	
A	034151019000	MARTINEZ, FIDEL B	15	21	22	0100	0.26	184.89	\$94,693	Zone 3	75%	\$71,020	0.0046%	
A	032134014000	MARTINEZ, GUSTAVO	23	21	22	0100	0.19	188.40	\$134,302	Zone 4	55%	\$73,866	0.0048%	
A	032240010000	MARTINEZ, GUSTAVO & GLORIA DURAN H/W	23	21	22	0100	0.50	186.21	\$85,000	Zone 3	75%	\$63,750	0.0041%	
A	030093014000	MARTINEZ, H DANIEL & LYDIA H/W	14	21	22	0100	0.18	189.47	\$85,000	Zone 5	10%	\$8,500	0.0005%	
A	030340022000	MARTINEZ, JAKUB D & SAMANTHA C H/W	14	21	22	0100	0.15	190.53	\$85,000	Zone 5	10%	\$8,500	0.0005%	
A	030303005000	MARTINEZ, JANE E	15	21	22	0100	0.15	185.51	\$85,000	Zone 3	75%	\$63,750	0.0041%	
A	032072006000	MARTINEZ, JAVIER & MARIA H/W	14	21	22	0100	0.17	189.29	\$93,597	Zone 5	10%	\$9,360	0.0006%	
A	034300033000	MARTINEZ, JEANETTE M	10	21	22	0100	0.14	187.79	\$137,976	Zone 4	55%	\$75,887	0.0049%	
A	030011016000	MARTINEZ, JESSIKA	15	21	22	0100	0.20	185.75	\$85,000	Zone 3	75%	\$63,750	0.0041%	
A	032210066000	MARTINEZ, JESSIKA	23	21	22	0100	0.14	184.91	\$85,000	Zone 3	75%	\$63,750	0.0041%	
A	032082002000	MARTINEZ, JESUS & SOCORRO H/W	14	21	22	0100	0.23	188.33	\$85,000	Zone 4	55%	\$46,750	0.0030%	
A	032086002000	MARTINEZ, JESUS & SOCORRO H/W	14	21	22	0100	0.13	187.96	\$85,000	Zone 4	55%	\$46,750	0.0030%	
A	032032012000	MARTINEZ, JESUS JR	14	21	22	0100	0.23	188.43	\$119,890	Zone 4	55%	\$65,940	0.0043%	
A	032083003000	MARTINEZ, JESUS M & SOCORRO G H/W	14	21	22	0100	0.23	188.88	\$85,000	Zone 4	55%	\$46,750	0.0030%	
A	030011005000	MARTINEZ, JESUS M & SOCORRO G D H/W	15	21	22	0100	0.20	185.68	\$85,000	Zone 3	75%	\$63,750	0.0041%	
A	032330075000	MARTINEZ, JOSE & MARTHA H/W	23	21	22	0100	0.09	186.85	\$117,765	Zone 3	75%	\$88,324	0.0057%	
A	032330012000	MARTINEZ, JOSE & MARTHA H/W	23	21	22	0100	0.09	188.01	\$85,000	Zone 4	55%	\$46,750	0.0030%	
A	032330035000	MARTINEZ, JOSE & MARTHA H/W	23	21	22	0100	0.09	188.91	\$123,375	Zone 4	55%	\$67,856	0.0044%	
A	030320046000	MARTINEZ, JOSE & MARTHA T H/W	15	21	22	0100	0.22	185.86	\$191,173	Zone 3	75%	\$143,380	0.0093%	
A	030320049000	MARTINEZ, JOSE & MARTHA T H/W	15	21	22	0100	0.28	185.76	\$184,861	Zone 3	75%	\$138,646	0.0090%	
A	032111010000	MARTINEZ, JOSE & MARTHA T H/W	23	21	22	0100	0.18	184.91	\$96,554	Zone 3	75%	\$72,416	0.0047%	
A	032121013000	MARTINEZ, JOSE & MARTHA T H/W	23	21	22	0100	0.17	185.89	\$109,669	Zone 3	75%	\$82,252	0.0053%	
A	032122013000	MARTINEZ, JOSE & MARTHA T H/W	23	21	22	0100	0.20	186.10	\$236,676	Zone 3	75%	\$177,507	0.0115%	
A	032183006000	MARTINEZ, JOSE & MARTHA T H/W	23	21	22	0100	0.21	186.19	\$106,895	Zone 3	75%	\$80,171	0.0052%	
A	032280013000	MARTINEZ, JOSE & MARTHA T H/W	23	21	22	0100	0.09	185.09	\$115,000	Zone 3	75%	\$86,250	0.0056%	
A	032322002000	MARTINEZ, JOSE & MARTHA T H/W	23	21	22	0100	0.14	185.68	\$103,590	Zone 3	75%	\$77,693	0.0050%	
A	032330073000	MARTINEZ, JOSE & MARTHA T H/W	23	21	22	0100	0.09	186.86	\$85,000	Zone 3	75%	\$63,750	0.0041%	
A	032350060000	MARTINEZ, JOSE & MARTHA T H/W	23	21	22	0100	0.17	186.10	\$241,888	Zone 3	75%	\$181,416	0.0117%	
A	032350025000	MARTINEZ, JOSE & MARTHA T H/W	23	21	22	0100	0.14	185.69	\$170,874	Zone 3	75%	\$128,156	0.0083%	
A	032350029000	MARTINEZ, JOSE & MARTHA T H/W	23	21	22	0100	0.19	185.95	\$218,586	Zone 3	75%	\$163,940	0.0106%	
A	030222010000	MARTINEZ, JOSE & MARTHA T H/W	14	21	22	0100	0.17	187.58	\$105,691	Zone 4	55%	\$58,130	0.0038%	
A	030282008000	MARTINEZ, JOSE & MARTHA T H/W	15	21	22	0100	0.30	187.61	\$162,319	Zone 4	55%	\$89,275	0.0058%	
A	032082010000	MARTINEZ, JOSE & MARTHA T H/W	14	21	22	0100	0.23	188.19	\$85,000	Zone 4	55%	\$46,750	0.0030%	
A	032301025000	MARTINEZ, JOSE & MARTHA T H/W	23	21	22	0100	0.14	187.27	\$101,488	Zone 4	55%	\$55,818	0.0036%	
A	032330004000	MARTINEZ, JOSE & MARTHA T H/W	23	21	22	0100	0.09	187.14	\$132,300	Zone 4	55%	\$72,765	0.0047%	
A	032073005000	MARTINEZ, JOSE & MARTHA T H/W	14	21	22	0100	0.14	189.33	\$123,639	Zone 5	10%	\$12,364	0.0008%	
A	030303002000	MARTINEZ, JOSE R & JOSEFINA H/W	15	21	22	0100	0.15	185.54	\$85,000	Zone 3	75%	\$63,750	0.0041%	
A	032330015000	MARTINEZ, JUAN A & LUZ D H/W	23	21	22	0100	0.09	188.45	\$110,028	Zone 4	55%	\$60,515	0.0039%	
A	030123014000	MARTINEZ, LILLIAN L	15	21	22	0100	0.15	186.55	\$90,668	Zone 3	75%	\$68,001	0.0044%	
A	030261010000	MARTINEZ, LILLIAN L	14	21	22	0100	0.29	187.80	\$85,000	Zone 4	55%	\$46,750	0.0030%	
A	034101014000	MARTINEZ, LORENA REVOC TRUST	10	21	22	0100	0.47	188.78	\$86,371	Zone 4	55%	\$47,504	0.0031%	
A	030093012000	MARTINEZ, LUCAS E & HAZEL C H/W	14	21	22	0100	0.17	189.72	\$85,000	Zone 5	10%	\$8,500	0.0005%	
A	034310023000	MARTINEZ, LUZ	22	21	22	0100	0.15	184.59	\$85,000	Zone 3	75%	\$63,750	0.0041%	
A	032320061000	MARTINEZ, MARTHA T 50%												

Cross Creek Flood Control District  
Assesment Roll

Total Assesment:

\$0

LAND USE GROUP	APN	OWNER	S	T	R	LAND USE CODE	ACRES	AVERAGE ELEVATION	PROPERTY VALUE	BENEFIT ZONE	BENEFIT ZONE %	WEIGHTED BENEFIT VALUE OF PROPERTY	PROPERTY ASSESSMENT BENEFIT %	ASSESSMENT AMOUNT
A	030051017000	MARTINEZ, THOMAS O 33.33%	14	21	22	0100	0.14	190.87	\$85,000	Zone 5	10%	\$8,500	0.0005%	
A	032183007000	MARTINEZ, TRINADAD S	23	21	22	0100	0.27	186.16	\$108,553	Zone 3	75%	\$81,415	0.0053%	
A	030262013000	MARTINEZ, VERONICA M	14	21	22	0100	0.30	187.90	\$85,000	Zone 4	55%	\$46,750	0.0030%	
A	034310012000	MARTINEZLINERAS, RAFAEL & AGRIPINA A HW	22	21	22	0100	0.14	184.78	\$166,533	Zone 3	75%	\$124,900	0.0081%	
A	032174004000	MARTINS, JOE M	23	21	22	0100	0.23	187.51	\$98,635	Zone 4	55%	\$54,249	0.0035%	
A	030033010000	MARTINSON, PAUL A	14	21	22	0100	0.21	188.29	\$85,000	Zone 4	55%	\$46,750	0.0030%	
A	034310013000	MATA, FRANCISCO	22	21	22	0100	0.14	184.74	\$186,980	Zone 3	75%	\$140,235	0.0091%	
A	032280010000	MATA, OMAR	23	21	22	0100	0.11	185.06	\$97,404	Zone 3	75%	\$73,053	0.0047%	
A	034300042000	MATA, ROGELIO G & MA G H D HW	10	21	22	0100	0.15	187.92	\$200,434	Zone 4	55%	\$110,239	0.0071%	
A	030291002000	MATA, VICTOR G	15	21	22	0100	0.23	187.16	\$140,433	Zone 4	55%	\$77,238	0.0050%	
A	030281003000	MATTES, ELAINE M LIVING TRUST	15	21	22	0100	0.24	186.74	\$122,333	Zone 3	75%	\$91,750	0.0059%	
A	032134006000	MATURINO, JOSE J	23	21	22	0100	0.19	188.50	\$182,512	Zone 4	55%	\$100,382	0.0065%	
A	030145011000	MC BRIDE, JASON N	14	21	22	0100	0.26	187.27	\$98,038	Zone 4	55%	\$53,921	0.0035%	
A	032240018000	MC BRIDE, PHILLIP & KELLY HW	23	21	22	0100	0.18	186.44	\$101,000	Zone 3	75%	\$75,750	0.0049%	
A	030281032000	MC CARTY, CAROLYN S	15	21	22	0100	0.24	186.38	\$117,298	Zone 3	75%	\$87,974	0.0057%	
A	030320054000	MC CARTY, THOMAS D	15	21	22	0100	0.33	185.79	\$281,424	Zone 3	75%	\$211,068	0.0136%	
A	032122005000	MC DONALD, DOROTHY REV LIVING TRUST	23	21	22	0120	0.21	186.56	\$85,000	Zone 3	75%	\$63,750	0.0041%	
A	030222006000	MC DONALD, DOROTHY REV LIVING TRUST	14	21	22	0120	0.23	187.62	\$85,000	Zone 4	55%	\$46,750	0.0030%	
A	032132002000	MC DONALD, DOROTHY REV LIVING TRUST	23	21	22	0100	0.17	187.99	\$85,000	Zone 4	55%	\$46,750	0.0030%	
A	032161003000	MC DONALD, DOROTHY REV LIVING TRUST	23	21	22	0100	0.12	188.81	\$85,000	Zone 4	55%	\$46,750	0.0030%	
A	030032001000	MC FADIN, NANCY K	14	21	22	0100	0.26	188.26	\$85,000	Zone 4	55%	\$46,750	0.0030%	
A	030261013000	MC FARLAND, JERRY W & AMBER L HW JT	14	21	22	0100	0.29	187.50	\$85,000	Zone 4	55%	\$46,750	0.0030%	
A	032161008000	MC GHEE, FRED E	23	21	22	0100	0.07	188.98	\$89,616	Zone 4	55%	\$49,289	0.0032%	
A	032350026000	MC GHEE, RYAN L & ABIGAIL L HW	23	21	22	0100	0.14	185.73	\$128,000	Zone 3	75%	\$96,000	0.0062%	
A	034100011000	MC KINZIE, LINDA K	10	21	22	0100	1.07	188.26	\$85,000	Zone 4	55%	\$46,750	0.0030%	
A	032182016000	MC LAUGHLIN, STEVEN W SR & LORRIANE HW	23	21	22	0100	0.26	186.04	\$116,895	Zone 3	75%	\$87,671	0.0057%	
A	030281004000	MCDONALD, DOROTHY REV LIVING TRUST	15	21	22	0100	0.23	186.87	\$113,400	Zone 3	75%	\$85,050	0.0055%	
A	034051041000	MCDONALD, PRISCILLA R & IRAN C W/H	11	21	22	0100	0.61	188.40	\$152,288	Zone 4	55%	\$83,758	0.0054%	
A	032192019000	MCGHEE, RYAN L & ABIGAIL L HW	23	21	22	0100	0.16	184.86	\$85,000	Zone 3	75%	\$63,750	0.0041%	
A	032085004000	MCGREW, FAY	14	21	22	0100	0.13	188.46	\$85,000	Zone 4	55%	\$46,750	0.0030%	
A	034190002000	MCVAY, O D LIVING TRUST	23	21	22	0100	0.75	186.19	\$85,000	Zone 3	75%	\$63,750	0.0041%	
A	030148009000	MEAD, DEBRA K 50%	14	21	22	0100	0.14	186.14	\$85,000	Zone 3	75%	\$63,750	0.0041%	
A	030320048000	MEDEIROS, MANUEL JR & LINDA M HW	15	21	22	0100	0.42	185.81	\$161,402	Zone 3	75%	\$121,052	0.0078%	
A	030093002000	MEDELES, MARIAN G LIV TRUST	14	21	22	0100	0.17	189.92	\$85,000	Zone 5	10%	\$8,500	0.0005%	
A	030310033000	MEDINA, BARBARA	15	21	22	0100	0.16	185.84	\$122,528	Zone 3	75%	\$91,896	0.0059%	
A	030310016000	MEDINA, DAVID V & SUSANA C HW JT	15	21	22	0100	0.20	185.71	\$85,000	Zone 3	75%	\$63,750	0.0041%	
A	030092026000	MEDINA, GUADALUPE C 50%	14	21	22	0100	0.15	190.60	\$118,178	Zone 5	10%	\$11,818	0.0008%	
A	034051069000	MEDINA, IRENE	11	21	22	0100	0.15	189.13	\$95,254	Zone 5	10%	\$9,525	0.0006%	
A	034111013000	MEDINA, JUAN & LILIA HW	15	21	22	0120	1.14	185.11	\$147,187	Zone 3	75%	\$110,390	0.0071%	
A	032254002000	MEDINA, JUAN R & CONSUELO G HW	23	21	22	0100	0.31	184.01	\$85,000	Zone 3	75%	\$63,750	0.0041%	
A	034130044000	MEDINA, JUAN R & CONSUELO G HW	15	21	22	0100	1.51	185.05	\$88,731	Zone 3	75%	\$66,548	0.0043%	
A	032083006000	MEDINA, JUAN R & CONSUELO G HW	14	21	22	0100	0.07	188.97	\$85,000	Zone 4	55%	\$46,750	0.0030%	
A	032330067000	MEDINA, JUAN R & CONSUELO G HW	23	21	22	0100	0.09	187.17	\$113,077	Zone 4	55%	\$62,192	0.0040%	
A	034135033000	MEDINA, MARCARIA 50%	15	21	22	0100	0.24	184.88	\$85,000	Zone 3	75%	\$63,750	0.0041%	
A	034142005000	MEDINA, MARIO 50%	15	21	22	0100	0.96	184.59	\$124,880	Zone 3	75%	\$93,660	0.0061%	
A	034130043000	MEDINA, PASCUAL & MACARIA HW 50%	15	21	22	0130	1.27	185.08	\$155,945	Zone 3	75%	\$116,959	0.0076%	
A	044050002000	MEDINA, RICARDO & GRACIELA HW	16	21	22	0100	1.59	184.01	\$85,000	Zone 3	75%	\$63,750	0.0041%	
A	034134011000	MEDINA, RICARDO & GRACIELA G HW	15	21	22	0100	0.25	185.03	\$205,100	Zone 3	75%	\$153,825	0.0099%	
A	030320028000	MEDINA, STANLEY A	15	21	22	0100	0.23	185.83	\$170,942	Zone 3	75%	\$128,207	0.0083%	
A	032280002000	MEDRANO, ALFREDO	23	21	22	0100	0.11	185.17	\$89,016	Zone 3	75%	\$66,762	0.0043%	
A	032134008000	MEEK, JIM W & BARBARA M HW	23	21	22	0100	0.18	188.48	\$85,000	Zone 4	55%	\$46,750	0.0030%	
A	030292033000	MEIK, KINDON & ANGELA HW	15	21	22	0100	0.56	186.65	\$197,781	Zone 3	75%	\$148,336	0.0096%	
A	034310021000	MEJIA, GERALDINE T	22	21	22	0100	0.15	184.58	\$85,000	Zone 3	75%	\$63,750	0.0041%	
A	032281007000	MEJIA, RAMON & ROSA HW	23	21	22	0100	0.16	185.30	\$85,000	Zone 3	75%	\$63,750	0.0041%	
A	030350001000	MELENDEZ, RAYMOND C	15	21	22	0100	0.19	185.64	\$85,000	Zone 3	75%	\$63,750	0.0041%	
A	030350002000	MELENDEZ, RAYMOND C	15	21	22	0100	0.16	185.69	\$85,000	Zone 3	75%	\$63,750	0.0041%	
A	030350003000	MELENDEZ, RAYMOND C	15	21	22	0100	0.16	185.69	\$85,000	Zone 3	75%	\$63,750	0.0041%	
A	030350004000	MELENDEZ, RAYMOND C	15	21	22	0100	0.18	185.75	\$85,000	Zone 3	75%	\$63,750	0.0041%	
A	030350005000	MELENDEZ, RAYMOND C	15	21	22	0100	0.16	185.81	\$85,000	Zone 3	75%	\$63,750	0.0041%	
A	030350006000	MELENDEZ, RAYMOND C	15	21	22	0100	0.15	185.86	\$85,000	Zone 3	75%	\$63,750	0.0041%	
A	030350007000	MELENDEZ, RAYMOND C	15	21	22	0100	0.15	185.91	\$85,000	Zone 3	75%	\$63,750	0.0041%	
A	030350008000	MELENDEZ, RAYMOND C	15	21	22	0100	0.15	185.91	\$85,000	Zone 3	75%	\$63,750	0.0041%	
A	030350009000	MELENDEZ, RAYMOND C	15	21	22	0100	0.14	185.95	\$85,000	Zone 3	75%	\$63,750	0.0041%	
A	030350011000	MELENDEZ, RAYMOND C	15	21	22	0100	0.17	185.86	\$85,000	Zone 3	75%	\$63,750	0.0041%	
A	030350012000	MELENDEZ, RAYMOND C	15	21	22	0100	0.21	185.81	\$85,000	Zone 3	75%	\$63,750	0.0041%	
A	030350013000	MELENDEZ, RAYMOND C	15	21	22	0100	0.21	185.82	\$85,000	Zone 3	75%	\$63,750	0.0041%	
A	030350014000	MELENDEZ, RAYMOND C	15	21	22	0100	0.21	185.77	\$85,000	Zone 3	75%	\$63,750	0.0041%	
A	030350015000	MELENDEZ, RAYMOND C	15	21	22	0100	0.21	185.72	\$85,000	Zone 3	75%	\$63,750	0.0041%	
A	030350016000	MELENDEZ, RAYMOND C	15	21	22	0100	0.22	185.67	\$85,000	Zone 3	75%	\$63,750	0.0041%	
A	030350017000	MELENDEZ, RAYMOND C	15	21	22	0100	0.19	185.68	\$85,000	Zone 3	75%	\$63,750	0.0041%	
A	030350018000	MELENDEZ, RAYMOND C	15	21	22	0100	0.22	185.62	\$85,000	Zone 3	75%	\$63,750	0.0041%	
A	030042005000	MELENDEZ, SALVADOR & ANA M L HW	14	21	22	0100	0.21	190.28	\$157,910	Zone 5	10%	\$15,791	0.0010%	
A	032230089000	MELGAR, SERGIO & MARIA E HW	23	21	22	0100	0.14	187.80	\$100,366	Zone 4	55%	\$55,201	0.0036%	
A	034111019000	MENDES, JORGE & JUDY HW	15	21	22	0130	1.19	185.26	\$246,488	Zone 3	75%	\$184,866	0.0119%	
A	032081005000	MENDEZ, BERNABE 50%	14	21	22	0100	0.23	188.03	\$85,000	Zone 4	55%	\$46,750	0.0030%	
A	030042031000	MENDEZ, DIANE M	14	21	22	0100	0.18	190.60	\$134,984	Zone 5	10%	\$13,498	0.0009%	
A	032082003000	MENDEZ, HORACIO & MARIA E HW	14	21	22	0100	0.23	188.31	\$85,000	Zone 4	55%	\$46,750	0.0030%	
A	032093018000	MENDEZ, JORGE & ERIKA NAVARRO HW	14	21	22	0100	0.16	187.70	\$170,000	Zone 4	55%	\$93,500	0.0060%	
A	032260027000	MENDEZ, JOSE R & EVA HW	23	21	22	0100	0.11	184.19	\$155,353	Zone 3	75%	\$116,515	0.0075%	
A	032175010000	MENDEZ, MANUEL JR & BETTY M HW JT	23	21	22	0100	0.17	188.50	\$85,000	Zone 4	55%	\$46,750	0.0030%	
A	034310038000	MENDEZ, MANUEL VERA	22	21	22	0100	0.17	184.80	\$169,195	Zone 3	75%	\$126,896	0.0082%	
A	034300056000	MENDEZ, RUDY R	10	21	22	0100	0.16	188.26	\$150,581	Zone 4	55%	\$82,820	0.0054%	
A	030121020000	MENDOZA, CARMEN B & DELIA HW	15	21	22	0100	0.14	186.17	\$85,000	Zone 3	75%	\$63,750	0.0	

Cross Creek Flood Control District  
Assessment Roll

Total Assessment:

50

LAND USE GROUP	APN	OWNER	S	T	R	LAND USE CODE	ACRES	AVERAGE ELEVATION	PROPERTY VALUE	BENEFIT ZONE	BENEFIT ZONE %	WEIGHTED BENEFIT VALUE OF PROPERTY	PROPERTY ASSESSMENT BENEFIT %	ASSESSMENT AMOUNT
A	030310025000	MENDOZA, MARIA L	15	21	22	0100	0.19	185.93	\$85,000	Zone 3	75%	\$63,750	0.0041%	
A	032290022000	MENDOZA, ROBERT M & ELIZABETH O H/W	23	21	22	0100	0.16	186.53	\$85,000	Zone 3	75%	\$63,750	0.0041%	
A	034102024000	MENDOZA, SERGIO B	10	21	22	0100	0.48	188.07	\$144,171	Zone 4	55%	\$79,294	0.0051%	
A	032230008000	MENESES, MIGUEL & LYDIA H/W 50%	23	21	22	0100	2.43	187.27	\$85,000	Zone 4	55%	\$46,750	0.0030%	
A	032230108000	MENESES, MIGUEL C & LYDIA S H/W	23	21	22	0100	1.00	187.65	\$204,527	Zone 4	55%	\$112,490	0.0073%	
A	032133006000	MENTZ, JACK D & PAMELA H/W	23	21	22	0100	0.18	188.34	\$100,645	Zone 4	55%	\$55,355	0.0036%	
A	032193014000	MESA, JOSE M & MARIA D H/W	23	21	22	0100	0.18	185.11	\$133,149	Zone 3	75%	\$99,862	0.0065%	
A	032131016000	MESSICK, CHARLES L & BEVERLY J H/W JT	23	21	22	0100	0.18	187.09	\$85,000	Zone 4	55%	\$46,750	0.0030%	
A	032192005000	METCALF, BARBARA S	23	21	22	0100	0.16	184.96	\$85,000	Zone 3	75%	\$63,750	0.0041%	
A	034101013000	MEZA, JOSE M & MARIA D H/W	10	21	22	0100	0.47	188.81	\$106,602	Zone 4	55%	\$58,631	0.0038%	
A	032260032000	MEZA, JOSEPH & GLORIA V H/W	23	21	22	0100	0.87	185.26	\$164,723	Zone 3	75%	\$123,542	0.0080%	
A	030292047000	MICHEL, ANTONIO & ISABEL H/W	15	21	22	0100	0.19	186.08	\$86,791	Zone 3	75%	\$65,093	0.0042%	
A	032350034000	MILLAN, RAMON L	23	21	22	0100	0.15	185.82	\$128,000	Zone 3	75%	\$96,000	0.0062%	
A	030091004000	MILLIGAN, MARVIN JR & LINDA H/W JT	14	21	22	0100	0.17	190.27	\$85,000	Zone 5	10%	\$8,500	0.0005%	
A	034131030000	MILLIGAN, MARVIN W	15	21	22	0100	0.77	184.26	\$136,458	Zone 3	75%	\$102,344	0.0066%	
A	032121019000	MILLIGAN, MARVIN W & LINDA M H/W	23	21	22	0100	0.15	186.05	\$85,000	Zone 3	75%	\$63,750	0.0041%	
A	030310006000	MIRANDA, MARGARET	15	21	22	0100	0.25	185.73	\$85,000	Zone 3	75%	\$63,750	0.0041%	
A	034143069000	MIRELES, BENJAMIN L	15	21	22	0100	0.14	184.69	\$116,476	Zone 3	75%	\$87,357	0.0056%	
A	030024007000	MIRELES, JAIME M & MARIA G H/W	15	21	22	0100	0.20	187.08	\$86,081	Zone 4	55%	\$47,345	0.0031%	
A	032230039000	MODESTO, CORINA	23	21	22	0100	0.14	188.38	\$109,674	Zone 4	55%	\$60,321	0.0039%	
A	034102011000	MODESTO, MARIA 50% & ANGEL MODESTO 50%	10	21	22	0100	0.23	188.12	\$85,000	Zone 4	55%	\$46,750	0.0030%	
A	032230033000	MODESTO, RUBEN A & JOSEFINA F H/W	23	21	22	0100	0.14	187.98	\$112,449	Zone 4	55%	\$61,847	0.0040%	
A	030122022000	MOHANSINGH, RAMRAJ & DORA H/W	15	21	22	0100	0.32	186.58	\$85,000	Zone 3	75%	\$63,750	0.0041%	
A	030023009000	MOLINA, DOMINGA	15	21	22	0100	0.16	186.64	\$85,000	Zone 3	75%	\$63,750	0.0041%	
A	030148010000	MOLINA, EDDIE	14	21	22	0100	0.14	186.23	\$89,079	Zone 3	75%	\$66,809	0.0043%	
A	030121008000	MOLINA, ELVIRA 50%	15	21	22	0100	0.21	186.37	\$85,000	Zone 3	75%	\$63,750	0.0041%	
A	030021025000	MOLINA, ERNEST & MARGIE H/W	15	21	22	0100	0.20	186.23	\$85,000	Zone 3	75%	\$63,750	0.0041%	
A	030261019000	MOLINA, JOSE A & CLAUDIA H/W	14	21	22	0100	0.14	187.73	\$98,220	Zone 4	55%	\$54,021	0.0035%	
A	032132007000	MOLINA, MANUEL & ANA H/W	23	21	22	0100	0.18	188.19	\$85,000	Zone 4	55%	\$46,750	0.0030%	
A	030134017000	MOLINA, MARY A	15	21	22	0100	0.29	185.54	\$86,189	Zone 3	75%	\$64,642	0.0042%	
A	030042036000	MOLINA, PAUL F & CHRISTINA R H/W	14	21	22	0100	0.16	190.27	\$102,819	Zone 5	10%	\$10,282	0.0007%	
A	032063009000	MONTALVO-TORRES, MA GUADALUPE	14	21	22	0100	0.13	189.53	\$85,000	Zone 5	10%	\$8,500	0.0005%	
A	030221001000	MONTANO, CARMEN A	14	21	22	0100	0.17	187.39	\$97,005	Zone 4	55%	\$53,353	0.0034%	
A	030143001000	MONTANO, ROBERT	14	21	22	0120	0.19	187.27	\$114,282	Zone 4	55%	\$62,855	0.0041%	
A	030320080000	MONTEIRO, JOHN G & MARY H/W	15	21	22	0100	0.21	186.01	\$245,175	Zone 3	75%	\$183,881	0.0119%	
A	032340012000	MONTEROSO, RAMONA 50%	23	21	22	0100	0.13	188.98	\$141,295	Zone 4	55%	\$77,712	0.0050%	
A	030013009000	MONTGOMERY, EBONY	15	21	22	0100	0.28	185.93	\$85,000	Zone 3	75%	\$63,750	0.0041%	
A	044120026000	MONTGOMERY, RONNY D & JONETTE M LIV TRST	26	21	22	1910	0.50	181.63	\$139,573	Zone 2	100%	\$139,573	0.0090%	
A	030133007000	MONTIEL, LUPE B ESTATE	15	21	22	0100	0.19	185.92	\$85,000	Zone 3	75%	\$63,750	0.0041%	
A	030014008000	MONTOY, AGUSTIN & MARIA T S H/W 50%	15	21	22	0100	0.20	185.57	\$85,000	Zone 3	75%	\$63,750	0.0041%	
A	030023018000	MONTOY, ANA 50%	15	21	22	0100	0.17	186.07	\$118,000	Zone 3	75%	\$88,500	0.0057%	
A	030303029000	MONTOY, JAIME	15	21	22	0100	0.13	185.29	\$85,000	Zone 3	75%	\$63,750	0.0041%	
A	034051021000	MONTOYA, JOHN M & TERRY D H/W	11	21	22	0100	0.23	189.35	\$161,000	Zone 5	10%	\$16,100	0.0010%	
A	030131017000	MONTOYA, MANUEL & MARY H/W	15	21	22	0100	0.19	185.47	\$85,000	Zone 3	75%	\$63,750	0.0041%	
A	030133009000	MONTOYA, MARGARET 50%	15	21	22	0100	0.29	185.97	\$85,000	Zone 3	75%	\$63,750	0.0041%	
A	034143077000	MONTOYA, MARIANO JR & CARMEN H/W	15	21	22	0100	0.14	184.89	\$85,000	Zone 3	75%	\$63,750	0.0041%	
A	034143078000	MONTOYA, MARIANO JR & CARMEN H/W	15	21	22	0100	0.12	184.83	\$85,000	Zone 3	75%	\$63,750	0.0041%	
A	032271039000	MOONEY, SAMMY M 50%	23	21	22	0100	0.39	184.05	\$129,747	Zone 3	75%	\$97,310	0.0063%	
A	034151011000	MOORE, EARL	15	21	22	0100	0.14	184.85	\$85,000	Zone 3	75%	\$63,750	0.0041%	
A	034112017000	MOORE, GROVER	15	21	22	0120	0.61	185.70	\$85,000	Zone 3	75%	\$63,750	0.0041%	
A	034300009000	MORA, ANGEL & CIRILA H/W	10	21	22	0100	0.14	188.15	\$155,000	Zone 4	55%	\$85,250	0.0055%	
A	032230086000	MORADO, RAFAEL & ALMA H/W	23	21	22	0100	0.14	187.83	\$96,335	Zone 4	55%	\$52,984	0.0034%	
A	032183005000	MORALES, BENITO C & LORENA CASILLAS H/W	23	21	22	0100	0.39	186.24	\$157,364	Zone 3	75%	\$118,023	0.0076%	
A	030290219000	MORALES, ENRIQUE R & JOYCE C H/W	15	21	22	0100	0.23	187.28	\$86,595	Zone 4	55%	\$47,627	0.0031%	
A	032290024000	MORALES, ERNESTO R & ESTHER H/W JT	23	21	22	0100	0.19	186.77	\$85,000	Zone 3	75%	\$63,750	0.0041%	
A	032161012000	MORALES, ESPERANZA R 50%	23	21	22	0100	0.15	188.81	\$85,000	Zone 4	55%	\$46,750	0.0030%	
A	032230048000	MORALES, FELIPE & LUCIA H/W	23	21	22	0100	0.14	188.43	\$126,555	Zone 4	55%	\$69,605	0.0045%	
A	032320051000	MORALES, IVAN L & VERONICA A H/W	23	21	22	0100	0.15	187.91	\$151,966	Zone 4	55%	\$83,581	0.0054%	
A	030164008000	MORALES, JOE	14	21	22	0100	0.20	189.80	\$85,000	Zone 5	10%	\$8,500	0.0005%	
A	032210059000	MORALES, JUANITA	23	21	22	0100	0.13	184.62	\$85,000	Zone 3	75%	\$63,750	0.0041%	
A	032350001000	MORENO, FELIPE & ERIKA Y M R H/W	23	21	22	0100	0.15	185.78	\$109,139	Zone 3	75%	\$81,854	0.0053%	
A	030123007000	MORENO, RAY & MARY REVOC LIVING TRUST	15	21	22	0100	0.15	186.55	\$85,000	Zone 3	75%	\$63,750	0.0041%	
A	032134005000	MORENO, RAY & MARY REVOC LIVING TRUST	23	21	22	0100	0.18	188.53	\$85,000	Zone 4	55%	\$46,750	0.0030%	
A	032230088000	MORENO, RITA	23	21	22	0100	0.14	187.80	\$85,000	Zone 4	55%	\$46,750	0.0030%	
A	032091009000	MORENO, RUBEN & MARIA I GOMEZ H/W	14	21	22	0100	0.23	186.95	\$104,710	Zone 3	75%	\$78,533	0.0051%	
A	032091016000	MORENO, RUBEN R 50%	14	21	22	0100	0.23	186.97	\$87,356	Zone 3	75%	\$65,517	0.0042%	
A	032271017000	MORENO, TRINIDAD & ALICIA	23	21	22	0100	0.10	183.74	\$85,000	Zone 3	75%	\$63,750	0.0041%	
A	030032015000	MORGAN, SUSAN P	14	21	22	0100	0.25	188.12	\$85,000	Zone 4	55%	\$46,750	0.0030%	
A	030021026000	MORRIS, CURTIS L & IRMA J H/W	15	21	22	0100	0.20	186.22	\$85,000	Zone 3	75%	\$63,750	0.0041%	
A	034300049000	MORRIS, LAWANNA	10	21	22	0100	0.15	188.25	\$179,000	Zone 4	55%	\$98,450	0.0064%	
A	030310011000	MORRISON, WANDA	15	21	22	0100	0.18	185.68	\$85,000	Zone 3	75%	\$63,750	0.0041%	
A	030114019000	MOTE, JOHN H & BERTHA L H/W	14	21	22	0100	0.31	187.81	\$85,000	Zone 4	55%	\$46,750	0.0030%	
A	030141004000	MOWDY, BRADLEY & JESSICA H/W	14	21	22	0100	0.15	186.47	\$109,386	Zone 3	75%	\$82,040	0.0053%	
A	032321004000	MOWDY, MARY	23	21	22	0100	0.18	185.90	\$106,562	Zone 3	75%	\$79,922	0.0052%	
A	030161014000	MOYA, DORA B 33.33%	14	21	22	0100	0.12	189.79	\$85,000	Zone 5	10%	\$8,500	0.0005%	
A	032330037000	MOZ, DANIEL & JUANITA H/W	23	21	22	0100	0.09	188.95	\$101,497	Zone 4	55%	\$55,823	0.0036%	
A	034300016000	MULANAX, PHYLLIS A	10	21	22	0100	0.14	188.09	\$85,000	Zone 4	55%	\$46,750	0.0030%	
A	032096012000	MULLINS, VERNON A	14	21	22	0100	0.20	186.85	\$93,664	Zone 3	75%	\$70,248	0.0045%	
A	034143007000	MUNOZ, JOSE & EMMA H/W	15	21	22	0100	1.92	184.27	\$92,325	Zone 3	75%	\$69,244	0.0045%	
A	032122014000	MUNOZ, JOSE E & EMMA Y H/W	23	21	22	0100	0.17	186.14	\$85,000	Zone 3	75%	\$63,750	0.0041%	
A	032063012000	MUNOZ, JOSE E & EMMA Y H/W	14	21	22	0100	0.20	189.38	\$85,000	Zone 5	10%	\$8,500	0.0005%	
A	032122012000	MUNOZ, JOSE R	23	21	22	0100	0.21	186.19	\$100,625	Zone 3	75%	\$75,469	0.0049%	
A	034310058000	MUNOZ, JUAN L & KARA B H/W	22	21	22	0100	0.20	184.98	\$191,378	Zone 3	7			

Cross Creek Flood Control District  
Assessment Roll

Total Assessment:

50

LAND USE GROUP	APN	OWNER	S	T	R	LAND USE CODE	ACRES	AVERAGE ELEVATION	PROPERTY VALUE	BENEFIT ZONE	BENEFIT ZONE %	WEIGHTED BENEFIT VALUE OF PROPERTY	PROPERTY ASSESSMENT BENEFIT %	ASSESSMENT AMOUNT
A	034130049000	MUSTAIN, ROBERT J & LISA H/W	15	21	22	0100	0.18	185.26	\$110,959	Zone 3	75%	\$83,219	0.0054%	
A	030262030000	MYGATT, JUDSON V	14	21	22	0100	0.14	188.31	\$85,000	Zone 4	55%	\$46,750	0.0030%	
A	030320061000	NAGUIAT, EDGARDO & DOLORES P H/W	15	21	22	0100	0.21	186.03	\$241,500	Zone 3	75%	\$181,125	0.0117%	
A	032083012000	NARVAEZ, DAVID 44.44%	14	21	22	0100	0.23	188.80	\$85,000	Zone 4	55%	\$46,750	0.0030%	
A	032141004000	NARVAEZ, DAVID 44.44%	23	21	22	0100	0.21	188.80	\$85,000	Zone 4	55%	\$46,750	0.0030%	
A	032230031000	NARVAEZ, LAWRENCE E & PATRICIA H/W	23	21	22	0100	0.14	188.43	\$128,763	Zone 4	55%	\$70,820	0.0046%	
A	032074010000	NARVAEZ, ROBERT F & GLORIA H/W JT	14	21	22	0100	0.13	189.25	\$85,000	Zone 5	10%	\$8,500	0.0005%	
A	034190038000	NAVA, IRENE T & DAVID W/H	23	21	22	0100	0.15	186.22	\$152,958	Zone 3	75%	\$114,719	0.0074%	
A	030112008000	NAVARRETE, RAMON & ANGELICA R H/W	14	21	22	0100	0.20	186.94	\$148,954	Zone 3	75%	\$111,716	0.0072%	
A	032280005000	NAVARRETE, SALVADOR L & MARIA D H/W	23	21	22	0100	0.09	185.18	\$141,302	Zone 3	75%	\$105,977	0.0068%	
A	032301016000	NAVARRETE, ANTONIO R & MARIA RAMOS H/W	23	21	22	0100	0.14	188.79	\$85,000	Zone 4	55%	\$46,750	0.0030%	
A	030148011000	NAVARRO FAMILY TRUST	14	21	22	0100	0.17	186.25	\$85,000	Zone 3	75%	\$63,750	0.0041%	
A	030131002000	NAVARRO, ANTONIO V 50%	15	21	22	0100	0.19	185.48	\$85,000	Zone 3	75%	\$63,750	0.0041%	
A	030310035000	NAVARRO, DAVID & ANA H/W	15	21	22	0100	0.21	185.85	\$88,066	Zone 3	75%	\$66,050	0.0043%	
A	030111006000	NAVARRO, DAVID & ANA R H/W	14	21	22	0100	0.21	186.83	\$85,000	Zone 3	75%	\$63,750	0.0041%	
A	032161010000	NAVARRO, ELAIDO & MARY H/W	23	21	22	0100	0.15	188.81	\$85,000	Zone 4	55%	\$46,750	0.0030%	
A	032350021000	NAVARRO, GEORGE A JR	23	21	22	0100	0.14	185.56	\$147,212	Zone 3	75%	\$110,409	0.0071%	
A	032350027000	NAVARRO, GILBERT & ESTELLA H/W	23	21	22	0100	0.18	185.88	\$170,000	Zone 3	75%	\$127,500	0.0082%	
A	030112010000	NAVARRO, J JESUS & MARIA E H/W	14	21	22	0100	0.20	186.99	\$85,000	Zone 3	75%	\$63,750	0.0041%	
A	032271021000	NAVARRO, JOSE H	23	21	22	0100	0.17	183.86	\$85,000	Zone 3	75%	\$63,750	0.0041%	
A	032271020000	NAVARRO, JOSE O H & SANDRA N G H/W	23	21	22	0100	0.16	183.92	\$85,000	Zone 3	75%	\$63,750	0.0041%	
A	032134004000	NAVARRO, JUAN R & MARY R H/W JT	23	21	22	0100	0.27	188.64	\$85,000	Zone 4	55%	\$46,750	0.0030%	
A	032272009000	NAVARRO, LUIS J 16.66%	23	21	22	0120	0.92	183.80	\$180,630	Zone 3	75%	\$135,473	0.0088%	
A	030161009000	NAVARRO, LUPE 20%	14	21	22	0100	0.12	189.49	\$85,000	Zone 5	10%	\$8,500	0.0005%	
A	030023003000	NAVARRO, MARY	15	21	22	0100	0.21	186.16	\$85,000	Zone 3	75%	\$63,750	0.0041%	
A	032175005000	NAVARRO, REYNALDO M	23	21	22	0100	0.20	188.52	\$97,570	Zone 4	55%	\$53,664	0.0035%	
A	030091012000	NAVARRO, REYNALDO M	14	21	22	0100	0.17	190.40	\$85,000	Zone 5	10%	\$8,500	0.0005%	
A	032322010000	NAVARRO, RUDY & SIMONA H/W	23	21	22	0100	0.12	186.30	\$106,372	Zone 3	75%	\$79,779	0.0052%	
A	032301020000	NAVARRO, STANLEY J & ANITA H/W JT	23	21	22	0100	0.14	188.10	\$85,000	Zone 4	55%	\$46,750	0.0030%	
A	030042026000	NDOH, BENNETH C & ROSEMARY C	14	21	22	0100	0.15	190.91	\$115,009	Zone 5	10%	\$11,501	0.0007%	
A	034310043000	NEGRETE, MANUEL & MARIA R H/W	22	21	22	0100	0.17	184.89	\$163,208	Zone 3	75%	\$122,406	0.0079%	
A	032330044000	NEGRETE, OMAR I	23	21	22	0100	0.09	188.53	\$126,234	Zone 4	55%	\$69,429	0.0045%	
A	034190039000	NEGRETE, SERGIO & MARIA DEL CARMEN H/W	23	21	22	0100	0.16	186.27	\$92,321	Zone 3	75%	\$69,173	0.0045%	
A	034300061000	NEUBARTH, JEFFREY & THU HANG THI NGO H/W	10	21	22	0100	0.16	188.24	\$196,810	Zone 4	55%	\$108,246	0.0070%	
A	034051011000	NEVE, DWAYNE D & DEBRA D H/W	11	21	22	0100	0.23	188.43	\$121,386	Zone 4	55%	\$66,762	0.0043%	
A	030022016000	NEW LIFE TABERNACLE OF CORCORAN	15	21	22	0100	0.14	186.87	\$85,000	Zone 3	75%	\$63,750	0.0041%	
A	030022019000	NEW LIFE TABERNACLE OF CORCORAN	15	21	22	0100	0.14	186.64	\$85,000	Zone 3	75%	\$63,750	0.0041%	
A	030022021000	NEW LIFE TABERNACLE OF CORCORAN	15	21	22	0100	0.14	186.81	\$88,021	Zone 3	75%	\$66,016	0.0043%	
A	032271037000	NICHOLS, BOBBY J	23	21	22	0100	0.34	183.97	\$103,767	Zone 3	75%	\$77,825	0.0050%	
A	032142002000	NIEBLAS, ROBERTO C	23	21	22	0100	0.19	189.17	\$85,000	Zone 5	10%	\$8,500	0.0005%	
A	030282003000	NIGHTINGALE, ROBERT & BETTY H/W JT	15	21	22	0100	0.23	187.72	\$85,000	Zone 4	55%	\$46,750	0.0030%	
A	032093004000	NOBLE, MONICA	14	21	22	0100	0.14	187.61	\$98,264	Zone 4	55%	\$54,045	0.0035%	
A	030164002000	NOLAN, ROBERT & MARILYN TRUST	14	21	22	0100	0.19	190.06	\$85,000	Zone 5	10%	\$8,500	0.0005%	
A	032085006000	NOLAN, ROBERT E & MARILYN J H/W	14	21	22	0100	0.25	188.57	\$85,000	Zone 4	55%	\$46,750	0.0030%	
A	032133020000	NOLAN, ROBERT E & MARILYN J H/W	23	21	22	0100	0.55	188.28	\$292,211	Zone 4	55%	\$160,716	0.0104%	
A	032083005000	NOLEN, ARTHUR 33.33%	14	21	22	0100	0.23	188.94	\$117,347	Zone 3	75%	\$64,541	0.0042%	
A	030303007000	NOLEN, LIZZIE M LF EST	15	21	22	0100	0.14	185.50	\$85,000	Zone 4	55%	\$63,750	0.0041%	
A	030042032000	NOLTA, CHRISTOPHER D	14	21	22	0100	0.18	190.50	\$161,226	Zone 5	10%	\$16,123	0.0010%	
A	032121010000	NORIEGA, ELVIA	23	21	22	0100	0.21	185.80	\$85,000	Zone 3	75%	\$63,750	0.0041%	
A	030261027000	NUNES, PAUL	14	21	22	0100	0.15	187.89	\$110,932	Zone 4	55%	\$61,013	0.0039%	
A	030133018000	NUNEZ, ERNESTINE	15	21	22	0100	0.46	185.65	\$85,000	Zone 3	75%	\$63,750	0.0041%	
A	032305007000	NUNEZ, IGNACIO F & SOCORRO H/W	23	21	22	0100	0.14	188.06	\$85,000	Zone 4	55%	\$46,750	0.0030%	
A	030283002000	NUNEZ, JOSE & MARIANNE R H/W	15	21	22	0100	0.24	186.42	\$178,500	Zone 3	75%	\$133,875	0.0087%	
A	034051009000	NUNEZ, JUAN P	11	21	22	0100	0.44	188.76	\$131,755	Zone 4	55%	\$72,476	0.0047%	
A	044110034000	NUNEZ, MANUEL & MARIA H/W	26	21	22	1910	2.41	182.38	\$85,000	Zone 2	100%	\$85,000	0.0055%	
A	032113010000	NUNEZ, PABLO & AMPELIA H/W	23	21	22	0100	0.15	185.60	\$85,000	Zone 3	75%	\$63,750	0.0041%	
A	032230071000	OBEID, SALEH N	23	21	22	0100	0.14	187.21	\$125,000	Zone 4	55%	\$68,750	0.0044%	
A	030023015000	OCHOA, BLAS L & TEODORA H/W	15	21	22	0100	0.20	186.14	\$85,000	Zone 3	75%	\$63,750	0.0041%	
A	030042028000	OCHOA, EDUARDO	14	21	22	0100	0.15	190.88	\$143,131	Zone 5	10%	\$14,313	0.0009%	
A	032230107000	OCHOA, ERICA	23	21	22	0100	3.88	187.55	\$314,300	Zone 4	55%	\$172,865	0.0112%	
A	034260002000	ODLE, BERT M & HEATHER M H/W	23	21	22	0100	1.94	184.15	\$251,224	Zone 3	75%	\$188,418	0.0122%	
A	034220027000	ODLE, BILL A & DONNA J H/W	22	21	22	1910	3.40	182.33	\$85,000	Zone 2	100%	\$85,000	0.0055%	
A	032350040000	OJEDA, OMAR M & ARASCUEL M H/W	23	21	22	0100	0.19	185.84	\$187,000	Zone 3	75%	\$140,250	0.0091%	
A	034150030000	OJEDA, RAFAEL 50%	15	21	22	0120	0.85	185.28	\$133,214	Zone 3	75%	\$99,911	0.0065%	
A	034110043000	OLDENES FAMILY TRUST	15	21	22	0100	2.26	185.99	\$85,000	Zone 3	75%	\$63,750	0.0041%	
A	032164006000	OLDENES FAMILY TRUST	23	21	22	0120	0.16	188.98	\$85,000	Zone 4	55%	\$46,750	0.0030%	
A	044050003000	OLEA, ANGELITA	16	21	22	0100	0.56	183.28	\$85,000	Zone 3	75%	\$63,750	0.0041%	
A	030320041000	OLIVEIRA, DARREL W II	15	21	22	0100	0.24	185.97	\$166,000	Zone 3	75%	\$124,500	0.0080%	
A	032141013000	OLMOS, ANGELO	23	21	22	0100	0.18	188.64	\$85,000	Zone 4	55%	\$46,750	0.0030%	
A	030093016000	OLSON, DIANA L TRUST	14	21	22	0100	0.18	189.72	\$85,000	Zone 5	10%	\$8,500	0.0005%	
A	030212017000	OLSON, ERIC & ANNA M H/W	14	21	22	0100	0.05	189.08	\$85,000	Zone 5	10%	\$8,500	0.0005%	
A	032113002000	OLSON, ERIC & ANNA MARIE H/W	23	21	22	0100	0.24	185.73	\$103,425	Zone 3	75%	\$77,569	0.0050%	
A	030032010000	OLSON, ERIC W & ANNA M H/W	14	21	22	0100	0.20	187.86	\$108,150	Zone 4	55%	\$59,483	0.0038%	
A	034051042000	ONSUREZ, OFFELIA 50%	11	21	22	0100	0.22	188.99	\$85,000	Zone 4	55%	\$46,750	0.0030%	
A	030021032000	ONTIVEROS, RUTH M	15	21	22	0100	0.17	186.10	\$85,000	Zone 3	75%	\$63,750	0.0041%	
A	030134006000	ONTIVEROS, VERONICA RODRIGUEZ	15	21	22	0100	0.19	185.46	\$85,000	Zone 3	75%	\$63,750	0.0041%	
A	030014021000	ORDAZ, MARISELA & RAMON O A W/H	15	21	22	0100	0.19	185.54	\$95,000	Zone 3	75%	\$71,250	0.0046%	
A	034110036000	OREGEL, ADRIAN M	15	21	22	0100	0.19	186.02	\$87,807	Zone 3	75%	\$65,855	0.0043%	
A	034112021000	OREGEL, ALEJANDRO V & VERONICA A H/W	15	21	22	0100	0.14	185.84	\$96,578	Zone 3	75%	\$72,434	0.0047%	
A	032305006000	OREGEL, EDGAR & CAROLINA H/W	23	21	22	0100	0.15	187.89	\$91,250	Zone 4	55%	\$50,188	0.0032%	
A	034300060000	OREGEL, ERNESTO & JOSEFINA H/W	10	21	22	0100	0.17	188.27	\$178,112	Zone 4	55%	\$97,962	0.0063%	
A	032330069000	OREGEL, ERNESTO V	23	21	22	0160	0.09	187.16	\$79,877	Zone 4	55%	\$43,932	0.0028%	
A	032311008000	OREGEL, FAUSTINO & SILVIA H/W	23	21	22	0100	0.15	186.84	\$97,43					

Cross Creek Flood Control District  
Assessment Roll

Total Assessment:

\$0

LAND USE GROUP	APN	OWNER	S	T	R	LAND USE CODE	ACRES	AVERAGE ELEVATION	PROPERTY VALUE	BENEFIT ZONE	BENEFIT ZONE %	WEIGHTED BENEFIT VALUE OF PROPERTY	PROPERTY ASSESSMENT BENEFIT %	ASSESSMENT AMOUNT
A	030303019000	OROZCO, JOSE M & ZENAIDA S H/W	15	21	22	0100	0.13	185.30	\$85,000	Zone 3	75%	\$63,750	0.0041%	
A	032340002000	OROZCO, MIGUEL A & MARIA I PEREZ H/W	23	21	22	0100	0.14	189.10	\$118,000	Zone 5	10%	\$11,800	0.0008%	
A	032304001000	OROZCO, NATIVIDAD	23	21	22	0100	0.18	186.99	\$86,065	Zone 3	75%	\$64,549	0.0042%	
A	034310033000	OROZCO, OSWALDO 50%	22	21	22	0100	0.17	184.71	\$85,000	Zone 3	75%	\$63,750	0.0041%	
A	032301028000	ORTEGA, RAMON & MARIA C H/W	23	21	22	0100	0.14	187.27	\$128,413	Zone 4	55%	\$70,627	0.0046%	
A	030310013000	ORTIZ, ANTONIO & MARIA D L C H/W	15	21	22	0100	0.20	185.73	\$96,344	Zone 3	75%	\$72,258	0.0047%	
A	032182009000	ORTIZ, EFREN	23	21	22	0100	0.27	185.83	\$135,413	Zone 3	75%	\$101,560	0.0066%	
A	032281011000	ORTIZ, FRANK C & ANASTASIA H/W	23	21	22	0100	0.15	185.18	\$85,000	Zone 3	75%	\$63,750	0.0041%	
A	030124018000	ORTIZ, GLORIA L	15	21	22	0100	0.15	186.17	\$85,000	Zone 3	75%	\$63,750	0.0041%	
A	032304004000	ORTIZ, NICHOLAS J	23	21	22	0100	0.16	187.13	\$85,000	Zone 4	55%	\$46,750	0.0030%	
A	034310068000	ORTIZ, PEDRO & MARISELA H/W	22	21	22	0100	0.16	184.84	\$166,533	Zone 3	75%	\$124,900	0.0081%	
A	032181014000	ORTIZ, RAYMOND C JR & MARY H H/W	23	21	22	0100	0.17	185.67	\$85,000	Zone 3	75%	\$63,750	0.0041%	
A	030024015000	OSBORN, RICK 2005 FAMILY TRUST	15	21	22	0100	0.20	186.89	\$85,000	Zone 3	75%	\$63,750	0.0041%	
A	032113008000	OVERBEY, DOLORES LF EST	23	21	22	0100	0.16	185.70	\$85,000	Zone 3	75%	\$63,750	0.0041%	
A	030013007000	OWENS, ELIJAH & ELIZABETH GRANTOR TRUST	15	21	22	0100	0.20	185.79	\$85,000	Zone 3	75%	\$63,750	0.0041%	
A	030133013000	PACHECO, DANIEL & MARY FAMILY TRUST	15	21	22	0100	0.19	185.82	\$85,000	Zone 3	75%	\$63,750	0.0041%	
A	032074004000	PACHECO, HECTOR L & CLAUDIA J H/W	14	21	22	0100	0.13	189.18	\$153,730	Zone 5	10%	\$15,373	0.0010%	
A	030023020000	PACHECO, RAUL B 33.33%	15	21	22	0100	0.16	186.28	\$91,787	Zone 3	75%	\$68,840	0.0044%	
A	030132019000	PACHECO, ROY D & JESSIE B H/W	15	21	22	0100	0.19	185.65	\$85,000	Zone 3	75%	\$63,750	0.0041%	
A	030310008000	PACHECO, TONY & PATRICIA H/W	15	21	22	0100	0.15	185.70	\$85,000	Zone 3	75%	\$63,750	0.0041%	
A	030132007000	PADILLA, RAMON & NELIDA H/W	15	21	22	0100	0.29	185.94	\$85,000	Zone 3	75%	\$63,750	0.0041%	
A	032230016000	PADRON, FRANCISCO J & MARIA LV H/W	23	21	22	0100	1.60	186.87	\$117,600	Zone 3	75%	\$88,200	0.0057%	
A	034143030000	PAINE, PEGGY 20%	15	21	22	0100	0.47	184.57	\$85,000	Zone 3	75%	\$63,750	0.0041%	
A	030283004000	PALMERIN, SIDONIO	15	21	22	0100	0.23	186.75	\$85,000	Zone 3	75%	\$63,750	0.0041%	
A	032093016000	PALOMARES, JESSICA	14	21	22	0100	0.08	187.46	\$85,000	Zone 4	55%	\$46,750	0.0030%	
A	030301008000	PALOMARES, MARIA A M	15	21	22	0100	0.13	185.50	\$85,000	Zone 3	75%	\$63,750	0.0041%	
A	032084009000	PALOMARES, OSCAR	14	21	22	0100	0.13	188.84	\$91,480	Zone 4	55%	\$50,314	0.0033%	
A	030141003000	PALOMERA, LUZ M O	14	21	22	0100	0.14	186.47	\$85,000	Zone 3	75%	\$63,750	0.0041%	
A	032193007000	PALOMO TRUST	23	21	22	0100	0.17	185.30	\$88,703	Zone 3	75%	\$66,527	0.0043%	
A	030042010000	PALOMO, ALBERT R & ISABEL B H/W	14	21	22	0100	0.16	190.62	\$96,960	Zone 5	10%	\$9,696	0.0006%	
A	034135004000	PALOMO, GINA & RUEBEN W/H	15	21	22	0100	0.23	184.69	\$150,500	Zone 3	75%	\$112,875	0.0073%	
A	034110041000	PANDURO, ANTONIO S & GRACIELA O H/W	15	21	22	0100	0.16	186.02	\$85,000	Zone 3	75%	\$63,750	0.0041%	
A	032260035000	PANDURO, TERESA 50%	23	21	22	0120	0.21	184.51	\$85,000	Zone 3	75%	\$63,750	0.0041%	
A	034142003000	PANTOJA, AUTURO & MARVELLA QUINTERO H/W	15	21	22	0120	0.95	184.39	\$85,000	Zone 3	75%	\$63,750	0.0041%	
A	034151029000	PANTOJA, DOLORES F LIVING TRUST	15	21	22	0100	0.38	184.88	\$85,000	Zone 3	75%	\$63,750	0.0041%	
A	030141007000	PANTOJA, EVERETT H & CARMEN H/W	14	21	22	0100	0.15	186.46	\$85,000	Zone 3	75%	\$63,750	0.0041%	
A	034151028000	PANTOJA, LETICIA F	15	21	22	0100	0.23	184.88	\$85,000	Zone 3	75%	\$63,750	0.0041%	
A	034190018000	PAPION, ANTONIA	23	21	22	0120	1.86	185.05	\$85,000	Zone 3	75%	\$63,750	0.0041%	
A	032192011000	PAPPILLI, JOE & CATHERINE H/W	23	21	22	0100	0.32	184.88	\$109,947	Zone 3	75%	\$82,460	0.0053%	
A	032240014000	PARADES, ANITA LIV TRUST	23	21	22	0100	0.57	186.35	\$85,000	Zone 3	75%	\$63,750	0.0041%	
A	030113008000	PARADES, LARRY & LAVETA H/W	14	21	22	0100	0.20	187.23	\$85,000	Zone 4	55%	\$46,750	0.0030%	
A	030111015000	PARADES, LENORE	14	21	22	0100	0.26	186.99	\$85,000	Zone 3	75%	\$63,750	0.0041%	
A	032240015000	PARADES, STANLEY JR	23	21	22	0100	0.58	186.38	\$105,481	Zone 3	75%	\$79,111	0.0051%	
A	034300067000	PARIS, NIKOLAS C	10	21	22	0100	0.15	188.19	\$165,686	Zone 4	55%	\$91,127	0.0059%	
A	030161011000	PARRA, ARMANDO R & JUANITA A	14	21	22	0100	0.21	189.90	\$85,000	Zone 5	10%	\$8,500	0.0005%	
A	032094004000	PARRA, CAROLINA R	14	21	22	0100	0.26	187.80	\$85,000	Zone 4	55%	\$46,750	0.0030%	
A	034300074000	PARRA, DAVID A	10	21	22	0100	0.15	188.19	\$192,120	Zone 4	55%	\$105,666	0.0068%	
A	034260004000	PARRA, JOSE & GUILLERMINA H/W	23	21	22	0100	2.95	184.35	\$298,200	Zone 3	75%	\$223,650	0.0145%	
A	032230036000	PARRA, JOSE & GUILLERMINA H/W	23	21	22	0100	0.14	187.85	\$207,793	Zone 4	55%	\$114,286	0.0074%	
A	032122007000	PARRA, JOSE R & MARIA D R H/W	23	21	22	0100	0.17	186.42	\$85,000	Zone 3	75%	\$63,750	0.0041%	
A	030021019000	PARRA, JOSE R & MARIA R H/W	15	21	22	0100	0.17	186.60	\$85,000	Zone 3	75%	\$63,750	0.0041%	
A	032171007000	PARRA, STEPHANIE A	23	21	22	0100	0.18	186.57	\$140,000	Zone 3	75%	\$105,000	0.0068%	
A	034112016000	PARRA, VICTOR M & JOANNE H/W	15	21	22	0100	0.20	185.50	\$89,870	Zone 3	75%	\$67,403	0.0044%	
A	032086005000	PATTERSON, PATRICK W	14	21	22	0100	0.13	188.08	\$114,101	Zone 4	55%	\$62,756	0.0041%	
A	032123011000	PAZ, EDUARDO 50%	23	21	22	0100	0.25	186.42	\$113,908	Zone 3	75%	\$85,431	0.0055%	
A	030032004000	PAZ, JORGE & MARIA H/W	14	21	22	0100	0.21	188.16	\$104,956	Zone 4	55%	\$57,726	0.0037%	
A	034310040000	PEARCE, DORY R	22	21	22	0100	0.17	184.82	\$158,892	Zone 3	75%	\$119,169	0.0077%	
A	032210049000	PEARCE, WILLIAM R & ANNETTA M H/W JT	23	21	22	0100	0.94	184.33	\$85,000	Zone 3	75%	\$63,750	0.0041%	
A	032340005000	PEDERSEN, DUANE & PAMELA REVOC TRUST	23	21	22	0100	0.15	189.14	\$135,000	Zone 5	10%	\$13,500	0.0009%	
A	032251018000	PELAYO, BRENDA & DANIEL W/H 50%	23	21	22	0100	0.20	184.49	\$119,262	Zone 3	75%	\$89,447	0.0058%	
A	032253006000	PELAYO, DANIEL	23	21	22	0100	0.39	184.88	\$85,000	Zone 3	75%	\$63,750	0.0041%	
A	034134017000	PELAYO, DANIEL	15	21	22	0100	0.27	184.88	\$85,000	Zone 3	75%	\$63,750	0.0041%	
A	034134018000	PELAYO, DANIEL	15	21	22	0100	0.26	184.84	\$85,000	Zone 3	75%	\$63,750	0.0041%	
A	034130032000	PELAYO, DANIEL & ALMA H/W	15	21	22	0100	0.38	185.08	\$155,421	Zone 3	75%	\$116,566	0.0075%	
A	032230098000	PELAYO, HIPOLITO	23	21	22	0100	0.12	188.04	\$85,000	Zone 4	55%	\$46,750	0.0030%	
A	032260026000	PELAYO, JOSE	23	21	22	0100	0.29	184.17	\$85,000	Zone 3	75%	\$63,750	0.0041%	
A	034190027000	PELAYO, JOSE C P	23	21	22	0100	0.97	185.79	\$94,150	Zone 3	75%	\$70,613	0.0046%	
A	030012009000	PELAYO, JUAN JR	15	21	22	0100	0.20	185.80	\$85,000	Zone 3	75%	\$63,750	0.0041%	
A	034151016000	PELAYO, MARIA	15	21	22	0120	0.48	184.81	\$135,872	Zone 3	75%	\$101,904	0.0066%	
A	032092015000	PELAYO, PETRA M ESTATE 33.33%	14	21	22	0100	0.11	187.13	\$101,571	Zone 4	55%	\$55,864	0.0036%	
A	032252003000	PELAYO, RIGOBERTO M & ANNA M H/W	23	21	22	0100	0.42	185.09	\$85,000	Zone 3	75%	\$63,750	0.0041%	
A	032350019000	PENA, ALEX S & MARY K H/W	23	21	22	0100	0.24	185.50	\$170,000	Zone 3	75%	\$127,500	0.0082%	
A	032350004000	PENROD, RHONDA M	23	21	22	0100	0.18	186.16	\$117,264	Zone 3	75%	\$87,948	0.0057%	
A	034300007000	PERALEZ, RICK B	10	21	22	0100	0.16	188.23	\$156,035	Zone 4	55%	\$85,819	0.0055%	
A	030012007000	PEREZ, ANITA 50%	15	21	22	0100	0.30	185.93	\$85,000	Zone 3	75%	\$63,750	0.0041%	
A	030162020000	PEREZ, ARIEL & ADELA H/W	14	21	22	0100	0.16	190.01	\$85,000	Zone 5	10%	\$8,500	0.0005%	
A	032303013000	PEREZ, ARMANDO M & MARY HW JT	23	21	22	0100	0.16	187.82	\$85,000	Zone 4	55%	\$46,750	0.0030%	
A	032230102000	PEREZ, CARLOS	23	21	22	0100	0.12	187.99	\$95,468	Zone 4	55%	\$52,507	0.0034%	
A	034050050000	PEREZ, CARLOS	11	21	22	0100	0.44	188.97	\$167,517	Zone 4	55%	\$92,134	0.0060%	
A	032083015000	PEREZ, ENRIQUE P & FRANCISCA R H/W	14	21	22	0100	0.18	188.74	\$132,300	Zone 4	55%	\$72,765	0.0047%	
A	032083016000	PEREZ, ENRIQUE P & FRANCISCA R H/W	14	21	22	0100	0.18	188.74	\$125,300	Zone 4	55%	\$68,915	0.0045%	
A	032281012000	PEREZ, ESTEVAN C 50%	23	21	22	0100	0.14	185.21	\$85,000	Zone 3	75%	\$63,750	0.0041%	
A	030148006000	PEREZ, FLORENCIO	14	21	22	0100	0.17	186.00	\$85,000	Zone 3	75%	\$63,750	0.0041%	
A	03													

Cross Creek Flood Control District  
Assesment Roll

Total Assesment:

50

LAND USE GROUP	APN	OWNER	S	T	R	LAND USE CODE	ACRES	AVERAGE ELEVATION	PROPERTY VALUE	BENEFIT ZONE	BENEFIT ZONE %	WEIGHTED BENEFIT VALUE OF PROPERTY	PROPERTY ASSESSMENT BENEFIT %	ASSESSMENT AMOUNT
A	032302002000	PEREZ, SANTIAGO JR & RAFAELA H/W JT	23	21	22	0100	0.16	188.78	\$85,000	Zone 4	55%	\$46,750	0.0030%	
A	032350022000	PEREZ, SERGIO & JANETH A BELTRAN H/W	23	21	22	0100	0.14	185.60	\$153,000	Zone 3	75%	\$114,750	0.0074%	
A	030134020000	PEREZ, SILVESTRE	15	21	22	0100	0.19	185.43	\$106,400	Zone 3	75%	\$79,800	0.0052%	
A	034141022000	PEREZ, VICTOR M	15	21	22	0100	0.65	183.48	\$135,988	Zone 3	75%	\$101,991	0.0066%	
A	034101028000	PHILLIPS, KENNETH W & DEBBY L H/W	10	21	22	0100	0.32	188.22	\$222,998	Zone 4	55%	\$122,649	0.0079%	
A	030283012000	PICKERAL, ROBERT & MARY H/W	15	21	22	0100	0.23	186.86	\$102,050	Zone 3	75%	\$76,538	0.0049%	
A	032171001000	PIMENTEL, JILIBERTO	23	21	22	0100	0.26	186.76	\$205,000	Zone 3	75%	\$153,750	0.0099%	
A	030222013000	PIMENTEL, RAUL & MARIA H/W	14	21	22	0100	0.11	187.09	\$132,000	Zone 4	55%	\$72,600	0.0047%	
A	030330028000	PINE VILLAGE HOMEOWNER'S ASSOCIATION	14	21	22	0660	1.98	185.91	\$85,000	Zone 3	75%	\$63,750	0.0041%	
A	032280032000	PINEDA, EUFEMIA L	23	21	22	0100	0.09	185.02	\$85,819	Zone 3	75%	\$64,364	0.0042%	
A	032230079000	PINEDA, RICARDO	23	21	22	0100	0.16	187.64	\$135,975	Zone 4	55%	\$74,786	0.0048%	
A	030092021000	PIPHER, RICHARD & WANDA FAMILY TRUST	14	21	22	0100	0.18	190.65	\$85,000	Zone 5	10%	\$8,500	0.0005%	
A	032330051000	PLACENCIA, IVAN O & YENI RODRIGUEZ H/W	23	21	22	0100	0.09	188.05	\$89,056	Zone 4	55%	\$48,981	0.0032%	
A	030281021000	PONCE, FRANCISCO J & LUPE S H/W	15	21	22	0100	0.37	187.51	\$159,739	Zone 4	55%	\$87,856	0.0057%	
A	030152008000	PORRAS, MANUEL LIV TRUSTQ	14	21	22	0100	0.11	188.67	\$85,000	Zone 4	55%	\$46,750	0.0030%	
A	032183003000	POTTER, BARRY S	23	21	22	0100	0.17	186.33	\$85,000	Zone 3	75%	\$63,750	0.0041%	
A	032183002000	POTTER, CLARK T LF EST	23	21	22	0100	0.18	186.29	\$85,000	Zone 3	75%	\$63,750	0.0041%	
A	030320032000	POWELL, DARIN & MANDI H/W	15	21	22	0100	0.26	185.91	\$255,150	Zone 3	75%	\$191,363	0.0124%	
A	032313003000	PRADO, MARY ELLEN	23	21	22	0100	0.15	187.45	\$85,000	Zone 4	55%	\$46,750	0.0030%	
A	030114006000	PRESBYTERIAN OF SAN JOAQUIN INC THE	14	21	22	0100	0.20	187.92	\$85,000	Zone 4	55%	\$46,750	0.0030%	
A	030013011000	PRESTON FAMILY TRUST THE	15	21	22	0100	0.19	185.80	\$85,000	Zone 3	75%	\$63,750	0.0041%	
A	030156005000	PRESTON, LOYLE I & GLADYS R H/W JT	14	21	22	0100	0.19	187.56	\$85,000	Zone 4	55%	\$46,750	0.0030%	
A	030152002000	PRICE, DAN C	14	21	22	0120	0.12	188.65	\$85,000	Zone 4	55%	\$46,750	0.0030%	
A	030152003000	PRICE, DAN C	14	21	22	0100	0.11	188.65	\$85,000	Zone 4	55%	\$46,750	0.0030%	
A	032082011000	PRICE, JOSEPH	14	21	22	0100	0.07	188.19	\$85,000	Zone 4	55%	\$46,750	0.0030%	
A	032074009000	PRICE, JOSEPH & BEATRICE H/W	14	21	22	0100	0.27	189.25	\$152,288	Zone 5	10%	\$15,229	0.0010%	
A	032251021000	PRICE, MARK	23	21	22	0100	0.20	184.42	\$116,852	Zone 3	75%	\$87,639	0.0057%	
A	044040046000	PRIETO, IGNACIO	21	21	22	1910	2.36	182.51	\$85,000	Zone 2	100%	\$85,000	0.0055%	
A	030232008000	PRIETO, JERRY JR & CYNTHIA A LIV TRUST	14	21	22	0100	0.18	186.14	\$85,000	Zone 3	75%	\$63,750	0.0041%	
A	030320069000	PRINS, BERNARD H & PEARL A H/W	15	21	22	0100	0.21	186.01	\$234,439	Zone 3	75%	\$175,829	0.0114%	
A	032132017000	PROCTOR FAMILY TRUST	23	21	22	0100	0.35	187.84	\$135,575	Zone 4	55%	\$74,371	0.0048%	
A	030340043000	PROCTOR, JASON & ANNA REV TRUST	14	21	22	0100	0.14	189.60	\$152,550	Zone 5	10%	\$15,255	0.0010%	
A	030260050000	PROCTOR, JASON & ANNA REVOC TRUST 30%	14	21	22	0100	1.22	189.49	\$339,364	Zone 5	10%	\$33,936	0.0022%	
A	034134005000	PROCTOR, JASON M & ANNA P H/W	15	21	22	0100	0.27	184.94	\$85,000	Zone 3	75%	\$63,750	0.0041%	
A	030320059000	PRUITT, TED D JR & JODI V H/W	15	21	22	0100	0.25	185.97	\$189,000	Zone 3	75%	\$141,750	0.0092%	
A	030320043000	PRUITT, TED D & WANDA L H/W	15	21	22	0100	0.23	185.92	\$194,420	Zone 3	75%	\$145,815	0.0094%	
A	032171006000	PTACEK, MARK J & LINDA H/W	23	21	22	0100	0.17	186.63	\$85,000	Zone 3	75%	\$63,750	0.0041%	
A	030024008000	PUGA, ANTONIO & MARTHA E H/W	15	21	22	0100	0.19	187.14	\$85,000	Zone 4	55%	\$46,750	0.0030%	
A	030134005000	PUGA, JOSEFINA P	15	21	22	0100	0.19	185.46	\$85,000	Zone 3	75%	\$63,750	0.0041%	
A	030123011000	PUGA, JOSEFINA P 25%	15	21	22	0100	0.15	186.26	\$85,000	Zone 3	75%	\$63,750	0.0041%	
A	034141016000	PULIDO, VICENTE R 50%	15	21	22	0100	0.88	182.53	\$85,000	Zone 2	100%	\$85,000	0.0055%	
A	030162024000	PULIDO, VICENTE R 50%	14	21	22	0100	0.17	190.67	\$85,000	Zone 5	10%	\$8,500	0.0005%	
A	030162025000	PULIDO, VICENTE REYNOZO 50%	14	21	22	0100	0.10	190.82	\$85,000	Zone 5	10%	\$8,500	0.0005%	
A	032183010000	PUTZEL, WALTER T & REVA M LIVING TRUST	23	21	22	0100	0.35	186.18	\$85,000	Zone 3	75%	\$63,750	0.0041%	
A	032314002000	QUEZADA, ARAMIS L	23	21	22	0100	0.15	188.91	\$148,836	Zone 4	55%	\$81,860	0.0053%	
A	030320064000	QUEZADA, DAVID L	15	21	22	0100	0.21	186.02	\$167,757	Zone 3	75%	\$125,818	0.0081%	
A	034130074000	QUEZADA, DAVID L	15	21	22	0100	0.42	185.26	\$85,000	Zone 3	75%	\$63,750	0.0041%	
A	034150046000	QUEZADA, DAVID L	15	21	22	0100	0.16	185.05	\$132,576	Zone 3	75%	\$99,432	0.0064%	
A	032272002000	QUINONES, GUADALUPE & ESMERALDA H/W	23	21	22	0100	0.60	183.73	\$106,575	Zone 3	75%	\$79,931	0.0052%	
A	032073002000	QUINTANILLA, BARBARA A	14	21	22	0100	0.07	189.29	\$85,000	Zone 5	10%	\$8,500	0.0005%	
A	034141031000	QUINTANILLA, OLIVIA LIFE ESTATE	15	21	22	0100	0.18	184.27	\$85,000	Zone 3	75%	\$63,750	0.0041%	
A	030320052000	QUINTANILLA, PAUL E & DEBBIE A H/W	15	21	22	0100	0.23	185.81	\$148,560	Zone 3	75%	\$111,420	0.0072%	
A	034150020000	QUINTANILLA, RUBEN L JR & MARIA H/W	15	21	22	0120	1.30	185.01	\$276,000	Zone 3	75%	\$207,000	0.0134%	
A	032290021000	QUINTANILLA, SANTOS & IRENE LIVING TRUST	23	21	22	0100	0.29	186.41	\$85,000	Zone 3	75%	\$63,750	0.0041%	
A	030142006000	QUINTERO, BRENDA B	14	21	22	0100	0.21	186.80	\$113,638	Zone 3	75%	\$85,229	0.0055%	
A	034090021000	QUINTERO, ISMAEL	10	21	22	1910	0.85	188.41	\$174,152	Zone 4	55%	\$95,784	0.0062%	
A	030103004000	QUINTERO, SANTOS C JR & C H/W	14	21	22	0100	0.18	190.07	\$85,000	Zone 5	10%	\$8,500	0.0005%	
A	030310017000	QUIRANTE, JOSE A	15	21	22	0100	0.16	185.70	\$85,000	Zone 3	75%	\$63,750	0.0041%	
A	030260026000	QUIROZ, PAUL JR & ALICIA H/W	14	21	22	0100	0.23	187.99	\$97,378	Zone 4	55%	\$53,558	0.0035%	
A	030021027000	RABE, LINDA S 50%	15	21	22	0100	0.19	186.35	\$88,998	Zone 3	75%	\$66,747	0.0043%	
A	030292038000	RACHFORD, JON & JANICE LIVING TRUST	15	21	22	0100	0.40	186.91	\$179,726	Zone 3	75%	\$134,796	0.0087%	
A	032210020000	RADILLO, CONCEPCION & EVA H/W	23	21	22	0100	0.22	184.84	\$85,000	Zone 3	75%	\$63,750	0.0041%	
A	034136006000	RAINEY, DANIEL J & CARMEN H/W	15	21	22	0100	0.16	184.49	\$95,000	Zone 3	75%	\$71,250	0.0046%	
A	032031008000	RAINEY, DANIEL J & CARMEN H/W	14	21	22	0100	0.11	188.19	\$85,000	Zone 4	55%	\$46,750	0.0030%	
A	030222007000	RAMIREZ, AMANDA M	14	21	22	0100	0.23	187.43	\$85,000	Zone 4	55%	\$46,750	0.0030%	
A	030340030000	RAMIREZ, AMANDA N	14	21	22	0100	0.14	189.42	\$85,000	Zone 5	10%	\$8,500	0.0005%	
A	034050051000	RAMIREZ, DAVID	11	21	22	0100	0.43	188.51	\$252,687	Zone 4	55%	\$138,978	0.0090%	
A	034310027000	RAMIREZ, EDUARDO P	22	21	22	0100	0.17	184.67	\$146,703	Zone 3	75%	\$110,027	0.0071%	
A	030142004000	RAMIREZ, ERNESTO	14	21	22	0100	0.22	186.67	\$158,514	Zone 3	75%	\$118,886	0.0077%	
A	030014017000	RAMIREZ, ISAIAS P	15	21	22	0100	0.19	185.57	\$85,000	Zone 3	75%	\$63,750	0.0041%	
A	032112005000	RAMIREZ, JACQUELINE A 33%	23	21	22	0100	0.16	185.24	\$85,000	Zone 3	75%	\$63,750	0.0041%	
A	030133003000	RAMIREZ, JESUS C & SANTA G H/W	15	21	22	0100	0.19	185.70	\$85,000	Zone 3	75%	\$63,750	0.0041%	
A	032082004000	RAMIREZ, JOHN & SOLEDAD H/W	14	21	22	0100	0.23	188.42	\$85,000	Zone 4	55%	\$46,750	0.0030%	
A	030303011000	RAMIREZ, JOSE G & MARIA C FAMILY TRUST	15	21	22	0100	0.19	185.44	\$85,000	Zone 3	75%	\$63,750	0.0041%	
A	032210015000	RAMIREZ, JOSE M & ELVIA H/W	23	21	22	0100	0.27	184.52	\$85,000	Zone 3	75%	\$63,750	0.0041%	
A	032240026000	RAMIREZ, JOSE M & ELVIA H/W 50%	23	21	22	0100	0.41	185.69	\$175,131	Zone 3	75%	\$131,348	0.0085%	
A	032240027000	RAMIREZ, JOSE M & ELVIA H/W 50%	23	21	22	0100	0.45	185.85	\$91,992	Zone 3	75%	\$68,994	0.0045%	
A	032281016000	RAMIREZ, JOSE M & ELVIA H/W 50%	23	21	22	0100	0.14	185.32	\$85,000	Zone 3	75%	\$63,750	0.0041%	
A	030151008000	RAMIREZ, JOSE M & ELVIA H/W 50%	14	21	22	0100	0.12	187.93	\$85,000	Zone 4	55%	\$46,750	0.0030%	
A	034130048000	RAMIREZ, JOSE M & ELVIA H/W 50%	15	21	22	0100	0.18	185.26	\$87,663	Zone 3	75%	\$65,747	0.0042%	
A	032303003000	RAMIREZ, JUAN M & GRACIELA H/W	23	21	22	0100	0.16	187.69	\$85,000	Zone 4	55%	\$46,750	0.0030%	
A	032271002000	RAMIREZ, LAWRENCE	23	21	22	0100	0.37	183.98	\$85,000	Zone 3	75%	\$63,750	0.0041%	
A	030292006000	RAMIREZ, LEONARD B & MONICA H/W	15	21	22	0100	0.32	186						

Cross Creek Flood Control District  
Assesment Roll

Total Assesment:

50

LAND USE GROUP	APN	OWNER	S	T	R	LAND USE CODE	ACRES	AVERAGE ELEVATION	PROPERTY VALUE	BENEFIT ZONE	BENEFIT ZONE %	WEIGHTED BENEFIT VALUE OF PROPERTY	PROPERTY ASSESSMENT BENEFIT %	ASSESSMENT AMOUNT
A	03405105000	RAMIREZ, SAMMY J & STACY S H/W	11	21	22	0100	0.14	188.96	\$85,000	Zone 4	55%	\$46,750	0.0030%	
A	03405105100	RAMIREZ, SAMMY J & STACY S H/W	11	21	22	0100	0.15	188.96	\$85,000	Zone 4	55%	\$46,750	0.0030%	
A	03410201500	RAMIREZ, SAMMY J & STACY S H/W	10	21	22	0100	0.95	188.12	\$190,047	Zone 4	55%	\$104,526	0.0068%	
A	03207300700	RAMIREZ, SANDRA	14	21	22	0100	0.13	189.42	\$85,000	Zone 5	10%	\$8,500	0.0005%	
A	03207100700	RAMOS, FRANCISCO V & MARIA C H/W	14	21	22	0120	0.16	189.11	\$85,000	Zone 5	10%	\$8,500	0.0005%	
A	03016200800	RAMOS, FRANCISCO V 50%	14	21	22	0100	0.15	190.81	\$85,000	Zone 5	10%	\$8,500	0.0005%	
A	03001202100	RAMOS, JIMMY ESTATE	15	21	22	0100	0.19	185.82	\$85,000	Zone 3	75%	\$63,750	0.0041%	
A	03001202200	RAMOS, JIMMY ESTATE	15	21	22	0100	0.19	185.90	\$85,000	Zone 3	75%	\$63,750	0.0041%	
A	03414100300	RAMOS, LUPE	15	21	22	0100	0.84	184.43	\$85,000	Zone 3	75%	\$63,750	0.0041%	
A	03032007500	RAMOS, MICHAEL 50%	15	21	22	0100	0.30	185.96	\$250,406	Zone 3	75%	\$187,805	0.0121%	
A	03002300200	RAMOS, NORA H	15	21	22	0100	0.21	186.17	\$85,000	Zone 3	75%	\$63,750	0.0041%	
A	03013401900	RAMOS, RAMIRO & DELFINA H/W JT	15	21	22	0100	0.19	185.40	\$93,758	Zone 3	75%	\$70,319	0.0045%	
A	03213401000	RAMOS, ROBERT G & KAREN F REVOC TRUST	23	21	22	0100	0.22	188.52	\$142,135	Zone 4	55%	\$78,174	0.0051%	
A	03010300800	RAMOS, ROBERT R & ROSIE H/W JT	14	21	22	0100	0.16	189.66	\$85,000	Zone 5	10%	\$8,500	0.0005%	
A	03002301100	RAMOS-RODRIGUEZ, MARIE A & ALEJANDRO W/H	15	21	22	0100	0.16	186.49	\$85,000	Zone 3	75%	\$63,750	0.0041%	
A	03415002100	RANGEL, JOSE L & IRMA H/W	15	21	22	0100	0.44	185.00	\$85,000	Zone 3	75%	\$63,750	0.0041%	
A	03026004000	RANGEL, JOSE L & IRMA H/W	14	21	22	0100	0.92	188.96	\$98,175	Zone 4	55%	\$53,996	0.0035%	
A	03219201500	RAUDALES, MARCO A	23	21	22	0100	0.24	184.92	\$177,275	Zone 3	75%	\$132,956	0.0086%	
A	03012301200	RAYA, JOSE B 50%	15	21	22	0100	0.18	186.21	\$87,023	Zone 3	75%	\$65,267	0.0042%	
A	03414304300	RAYA, MARIA	15	21	22	0100	0.33	184.18	\$85,000	Zone 3	75%	\$63,750	0.0041%	
A	03212300100	RAYA, RIGOBERTO M	23	21	22	0100	0.21	186.62	\$152,250	Zone 3	75%	\$114,188	0.0074%	
A	03032001500	RAZOR, JIMMY D JR & MICHELLE J H/W	15	21	22	0100	0.31	186.33	\$195,619	Zone 3	75%	\$146,714	0.0095%	
A	03221000200	REED, JAMES S & KATHERINA A H/W 50%	23	21	22	0100	0.14	185.02	\$85,000	Zone 3	75%	\$63,750	0.0041%	
A	03431006200	REED, SHELBY M	22	21	22	0100	0.16	184.93	\$170,567	Zone 3	75%	\$127,925	0.0083%	
A	03221000500	REED, WILMA 33.33%	23	21	22	0100	0.15	185.05	\$85,000	Zone 3	75%	\$63,750	0.0041%	
A	03211201200	REGALADO, ANTHONY J & DEBORAH A H/W	23	21	22	0100	0.36	184.98	\$102,255	Zone 3	75%	\$76,691	0.0050%	
A	03013301500	REGALADO, DEBORAH A	15	21	22	0100	0.19	185.82	\$85,000	Zone 3	75%	\$63,750	0.0041%	
A	03430005000	REGALADO, JIM	10	21	22	0100	0.16	188.23	\$156,035	Zone 4	55%	\$85,819	0.0055%	
A	03230102700	REGALADO, MARY ANN	23	21	22	0100	0.14	187.12	\$85,000	Zone 4	55%	\$46,750	0.0030%	
A	03225101400	REGUERO, ISABEL ESTATE	23	21	22	0100	0.20	184.15	\$118,836	Zone 3	75%	\$89,127	0.0058%	
A	03223003000	REID, CARLOTA	23	21	22	0100	0.14	188.43	\$125,300	Zone 4	55%	\$68,915	0.0045%	
A	03218100300	REJVP INC	23	21	22	0100	0.35	185.81	\$85,000	Zone 3	75%	\$63,750	0.0041%	
A	03014700200	RENTERIA, ALICIA	14	21	22	0100	0.14	186.71	\$85,000	Zone 3	75%	\$63,750	0.0041%	
A	03226002000	RENTERIA, FRANK	23	21	22	0120	0.42	184.57	\$85,000	Zone 3	75%	\$63,750	0.0041%	
A	03013400100	RENTERIA, JORGE M & ANA M H/W	15	21	22	0120	0.29	185.37	\$169,262	Zone 3	75%	\$126,947	0.0082%	
A	03013200800	RENTERIA, JUANITA B	15	21	22	0100	0.29	185.95	\$85,000	Zone 3	75%	\$63,750	0.0041%	
A	03410203800	RENTERIA, LORENZO & MARIA H/W	10	21	22	0100	0.96	188.46	\$188,637	Zone 4	55%	\$103,750	0.0067%	
A	03012101800	RENTERIA, MARY	15	21	22	0100	0.15	186.23	\$85,000	Zone 3	75%	\$63,750	0.0041%	
A	03413601900	RENTERIA, PEDRO B	15	21	22	0100	0.29	184.46	\$85,287	Zone 3	75%	\$63,965	0.0041%	
A	03013100100	RENTERIA, RAUL & LORRAINE H/W	15	21	22	0100	0.29	185.50	\$118,658	Zone 3	75%	\$88,994	0.0058%	
A	03226002500	RENTERIA, RAYMOND P 50%	23	21	22	0120	0.52	184.27	\$85,000	Zone 3	75%	\$63,750	0.0041%	
A	03031000300	RENTERIA, VIDA	15	21	22	0100	0.15	185.78	\$85,000	Zone 3	75%	\$63,750	0.0041%	
A	03011300500	REYES, ELIAZAR	14	21	22	0100	0.20	187.61	\$94,812	Zone 4	55%	\$52,147	0.0034%	
A	03430006200	REYES, FRANCISCO T & SARA G TORRES H/W	10	21	22	0100	0.17	188.24	\$165,593	Zone 4	55%	\$91,076	0.0059%	
A	03414306400	REYES, ISAIAS L & IRENE P H/W	15	21	22	0100	0.46	184.71	\$85,000	Zone 3	75%	\$63,750	0.0041%	
A	03223010400	REYES, JUAN L & DEBORA M H/W	23	21	22	0100	0.14	187.72	\$122,737	Zone 4	55%	\$67,505	0.0044%	
A	03230501100	REYES, MERCED M	23	21	22	0100	0.15	188.63	\$85,000	Zone 4	55%	\$46,750	0.0030%	
A	03034001700	REYES, OMAR M	14	21	22	0100	0.14	189.98	\$138,785	Zone 5	10%	\$13,879	0.0009%	
A	03013300400	REYNOLDS, G ANTHONY & LAURIE H/W	15	21	22	0100	0.20	185.75	\$85,000	Zone 3	75%	\$63,750	0.0041%	
A	03221005400	REYNOSO FAMILY GRANTOR TRUST	23	21	22	0100	0.15	184.91	\$85,000	Zone 3	75%	\$63,750	0.0041%	
A	03209200300	REYNOSO, ALFREDO & MICAELA H/W	14	21	22	0100	0.23	187.23	\$85,000	Zone 4	55%	\$46,750	0.0030%	
A	03002401900	REYNOSO, FELIPE	15	21	22	0120	0.48	187.15	\$139,454	Zone 4	55%	\$76,700	0.0050%	
A	03209500800	REYNOSO, KATHY L	14	21	22	0100	0.13	187.10	\$85,000	Zone 4	55%	\$46,750	0.0030%	
A	03405102600	REYNOSO, ROSALIO G	11	21	22	0100	0.45	189.43	\$85,000	Zone 5	10%	\$8,500	0.0005%	
A	03032003800	REYNOSO, SALVADOR & ANDREA H/W	15	21	22	0100	0.26	185.99	\$176,623	Zone 3	75%	\$132,467	0.0086%	
A	03232200900	REYNOSO, SALVADOR & CARMEN H/W	23	21	22	0100	0.14	186.15	\$85,000	Zone 3	75%	\$63,750	0.0041%	
A	03212300400	REYNOSO, VINCENT F & DIANNA Q H/W	23	21	22	0100	0.25	186.94	\$85,000	Zone 3	75%	\$63,750	0.0041%	
A	03218100500	REYNOSO-RAMIREZ, JOHN A & MARIANA R B H/W	23	21	22	0100	0.18	185.69	\$85,000	Zone 3	75%	\$63,750	0.0041%	
A	03011100700	RICH, JAMES H & JENNIFER A H/W JT	14	21	22	0100	0.30	186.73	\$180,596	Zone 3	75%	\$135,447	0.0088%	
A	03010201100	RICHARD, LUADA	14	21	22	0100	0.26	189.17	\$147,935	Zone 5	10%	\$14,794	0.0010%	
A	03219300300	RIDGEWAY, DAVID A & MERRI L REV TRUST	23	21	22	0100	0.17	185.41	\$85,000	Zone 3	75%	\$63,750	0.0041%	
A	03422003900	RIETKERK, PETER A & ERNESTINA LIV TRUST	22	21	22	1910	0.72	178.59	\$85,000	Zone 2	100%	\$85,000	0.0055%	
A	03229001000	RIOS, ARTHUR L & MARIA H/W JT	23	21	22	0100	0.23	186.18	\$85,000	Zone 3	75%	\$63,750	0.0041%	
A	03235002300	RIOS, ARTURO & MARIA G H/W	23	21	22	0100	0.14	185.64	\$123,000	Zone 3	75%	\$92,250	0.0060%	
A	04405000400	RIOS, CARLOS & SAN JUANA H/W	16	21	22	0100	0.54	182.86	\$85,000	Zone 2	100%	\$85,000	0.0055%	
A	03013100900	RIOS, FIDEL G 50%	15	21	22	0100	0.28	185.53	\$89,083	Zone 3	75%	\$66,812	0.0043%	
A	03231100900	RIOS, GUILLERMO O & SANTJUANITA G H/W	23	21	22	0100	0.15	186.88	\$85,000	Zone 3	75%	\$63,750	0.0041%	
A	03034002600	RIOS, JOSE A M & FELIPA A O H/W	14	21	22	0100	0.14	189.74	\$85,000	Zone 5	10%	\$8,500	0.0005%	
A	03414102700	RIOS, JOSE L	15	21	22	0100	0.37	184.45	\$85,000	Zone 3	75%	\$63,750	0.0041%	
A	03012401400	RIOS, JUAN L Z & MARIA D ZARAGOZA H/W 66%	15	21	22	0100	0.15	186.01	\$85,000	Zone 3	75%	\$63,750	0.0041%	
A	03233003600	RIOS, JUAN V P	23	21	22	0100	0.09	188.95	\$85,000	Zone 4	55%	\$46,750	0.0030%	
A	03431002500	RIOS, JUAN V P & CANDELARIA LOPEZ H/W	22	21	22	0100	0.15	184.58	\$85,000	Zone 3	75%	\$63,750	0.0041%	
A	03012301500	RIOS, NORMA A 25%	15	21	22	0100	0.15	186.51	\$85,000	Zone 3	75%	\$63,750	0.0041%	
A	03231201200	RIOS, ROGELIO	23	21	22	0100	0.18	188.77	\$112,700	Zone 4	55%	\$61,985	0.0040%	
A	03233008000	RIOS, VICENTE	23	21	22	0100	0.09	186.86	\$118,200	Zone 3	75%	\$88,650	0.0057%	
A	03034003300	RIOS, VICENTE & MA GUADALUPE PD H/W	14	21	22	0100	0.14	189.52	\$142,278	Zone 5	10%	\$14,228	0.0009%	
A	03032006300	RIPPEY, LLOYD A & MARCIA D H/W	15	21	22	0100	0.21	186.02	\$221,000	Zone 3	75%	\$165,750	0.0107%	
A	03217500100	RIVAS, CINDY D	23	21	22	0100	0.18	188.87	\$115,029	Zone 4	55%	\$63,266	0.0041%	
A	03229001400	RIVAS, LOUIS F & MANUELA A D H/W JT	23	21	22	0100	0.17	186.52	\$85,000	Zone 3	75%	\$63,750	0.0041%	
A	03213301500	RIVERA, EVELINA	23	21	22	0100	0.17	188.27	\$133,646	Zone 4	55%	\$73,505	0.0048%	
A	03003200900	RIVERA, OLIVIA	14	21	22	0120	0.29	187.74	\$162,488	Zone 4	55%	\$89,368	0.0058%	
A	03034004000	RIVERA, RENE C & LORENA P CALDERON H/W	14	21	22	0100	0.20	190.32	\$162,621	Zone 5	10%	\$16,262	0.0011%	
A	03213400700	RIZO, VICTOR M V	23	21	22	0100	0.19	188.50	\$91,947	Zone 4	55%	\$50,571	0.0033%	
A	03223002000	ROBERSON, BILLY	23	21	22	0100	2							

Cross Creek Flood Control District  
Assesment Roll

Total Assesment:

50

LAND USE GROUP	APN	OWNER	S	T	R	LAND USE CODE	ACRES	AVERAGE ELEVATION	PROPERTY VALUE	BENEFIT ZONE	BENEFIT ZONE %	WEIGHTED BENEFIT VALUE OF PROPERTY	PROPERTY ASSESSMENT BENEFIT %	ASSESMENT AMOUNT
A	030164010000	ROBERTSON, JERALD D & PATRICIA L HW	14	21	22	0120	0.28	189.66	\$105,583	Zone 5	10%	\$10,558	0.0007%	
A	034150003000	ROBERTSON, JERALD D & PATRICIA L TRUST	15	21	22	0100	1.08	185.24	\$112,307	Zone 3	75%	\$84,230	0.0054%	
A	030320058000	ROBERTSON, WESLEY & SUSAN H/W	15	21	22	0100	0.24	185.97	\$152,724	Zone 3	75%	\$114,543	0.0074%	
A	034110051000	ROBLES, GABRIEL & YAJAIRA M H/W	15	21	22	0100	1.67	186.04	\$85,000	Zone 3	75%	\$63,750	0.0041%	
A	032281021000	ROBLES, GABRIEL A 50%	23	21	22	0100	0.16	185.32	\$126,620	Zone 3	75%	\$94,965	0.0061%	
A	034151015000	ROBLES-BARAJAS, MARIA L 50%	15	21	22	0100	0.48	184.84	\$85,000	Zone 3	75%	\$63,750	0.0041%	
A	032272017000	ROCHA FAMILY TRUST	23	21	22	0120	0.46	183.33	\$85,000	Zone 3	75%	\$63,750	0.0041%	
A	032272018000	ROCHA, DOMINGO JR	23	21	22	0120	0.24	183.31	\$85,000	Zone 3	75%	\$63,750	0.0041%	
A	030146006000	ROCHA, ELVIRA M	14	21	22	0100	0.23	186.74	\$85,000	Zone 3	75%	\$63,750	0.0041%	
A	032272002000	ROCHA, JUANITA	23	21	22	0100	0.33	183.54	\$85,000	Zone 3	75%	\$63,750	0.0041%	
A	034051065000	ROCHA, KIMLEY L	11	21	22	0100	0.23	189.14	\$131,351	Zone 5	10%	\$13,135	0.0008%	
A	030113013000	ROCHA, XOCHIL L	14	21	22	0100	0.20	187.50	\$85,000	Zone 4	55%	\$46,750	0.0030%	
A	032350016000	ROCHA, YOLANDA	23	21	22	0100	0.14	185.75	\$166,174	Zone 3	75%	\$124,631	0.0081%	
A	034310049000	RODRIGUEZ, ALBERTO & JENNIFER H/W	22	21	22	0100	0.17	184.91	\$190,362	Zone 3	75%	\$142,772	0.0092%	
A	044120027000	RODRIGUEZ, ALONSO & LAURA H/W 50%	26	21	22	1910	0.41	181.67	\$116,681	Zone 2	100%	\$116,681	0.0075%	
A	034132011000	RODRIGUEZ, ANTONIO G & LINDA L H/W	15	21	22	0100	0.25	185.05	\$85,000	Zone 3	75%	\$63,750	0.0041%	
A	030123016000	RODRIGUEZ, BEATRICE F 50%	15	21	22	0100	0.17	186.62	\$85,000	Zone 3	75%	\$63,750	0.0041%	
A	030301004000	RODRIGUEZ, CANDELARIO & BEATRICE R H/W JT	15	21	22	0100	0.13	185.39	\$85,000	Zone 3	75%	\$63,750	0.0041%	
A	030162015000	RODRIGUEZ, DANIEL G	14	21	22	0100	0.23	190.33	\$85,000	Zone 5	10%	\$8,500	0.0005%	
A	032253011000	RODRIGUEZ, ELIZABETH	23	21	22	0100	0.28	185.53	\$85,000	Zone 3	75%	\$63,750	0.0041%	
A	034101015000	RODRIGUEZ, ELIZER & PATTI A H/W	10	21	22	0100	0.49	188.74	\$120,515	Zone 4	55%	\$66,283	0.0043%	
A	034300052000	RODRIGUEZ, ELIZER 33%	10	21	22	0100	0.16	188.28	\$201,930	Zone 4	55%	\$111,062	0.0072%	
A	030122023000	RODRIGUEZ, ELOY	15	21	22	0100	0.14	186.70	\$85,000	Zone 3	75%	\$63,750	0.0041%	
A	034133007000	RODRIGUEZ, EMILIA H 50%	15	21	22	0100	0.50	185.06	\$85,000	Zone 3	75%	\$63,750	0.0041%	
A	030262029000	RODRIGUEZ, EMILIO F	14	21	22	0100	0.14	187.99	\$91,003	Zone 4	55%	\$50,052	0.0032%	
A	030103005000	RODRIGUEZ, ENCARNACION J & LIDIA HW	14	21	22	0100	0.18	190.07	\$90,189	Zone 5	10%	\$9,019	0.0006%	
A	032350017000	RODRIGUEZ, ERNIQUE A	23	21	22	0100	0.14	185.66	\$125,000	Zone 3	75%	\$93,750	0.0061%	
A	032173011000	RODRIGUEZ, ERNESTO	23	21	22	0100	0.20	188.56	\$129,994	Zone 4	55%	\$71,497	0.0046%	
A	030283011000	RODRIGUEZ, ERNESTO & LETICIA H/W	15	21	22	0100	0.28	186.96	\$85,000	Zone 3	75%	\$63,750	0.0041%	
A	030320022000	RODRIGUEZ, ERNESTO & LETICIA H/W	15	21	22	0100	0.27	186.00	\$194,727	Zone 3	75%	\$146,045	0.0094%	
A	030302011000	RODRIGUEZ, ERNESTO & MARIA L H/W	15	21	22	0100	0.14	185.38	\$94,207	Zone 3	75%	\$70,655	0.0046%	
A	030132010000	RODRIGUEZ, ERNESTO 50%	15	21	22	0100	0.19	185.84	\$85,000	Zone 3	75%	\$63,750	0.0041%	
A	032301007000	RODRIGUEZ, EULOJO M & ELVIA A H/W	23	21	22	0100	0.18	187.97	\$97,098	Zone 4	55%	\$53,404	0.0035%	
A	030021036000	RODRIGUEZ, FELIX	15	21	22	0100	0.18	186.58	\$85,000	Zone 3	75%	\$63,750	0.0041%	
A	032091017000	RODRIGUEZ, FORTINO & DIGNA H/W	14	21	22	0100	0.23	186.92	\$95,604	Zone 3	75%	\$71,703	0.0046%	
A	030232002000	RODRIGUEZ, GUSTAVO	14	21	22	0100	0.18	186.24	\$108,299	Zone 3	75%	\$81,224	0.0052%	
A	032330020000	RODRIGUEZ, HIGINIO	23	21	22	0600	0.09	188.94	\$117,102	Zone 4	55%	\$64,406	0.0042%	
A	030091011000	RODRIGUEZ, HUMBERTO & ROSARIO H/W	14	21	22	0100	0.17	190.40	\$85,000	Zone 5	10%	\$8,500	0.0005%	
A	034310002000	RODRIGUEZ, JANET	22	21	22	0100	0.14	184.99	\$170,982	Zone 3	75%	\$128,237	0.0083%	
A	032162013000	RODRIGUEZ, JESUS	23	21	22	0100	0.11	188.97	\$85,000	Zone 4	55%	\$46,750	0.0030%	
A	032330053000	RODRIGUEZ, JESUS & ROSA M H/W	23	21	22	0100	0.09	188.01	\$93,982	Zone 4	55%	\$51,690	0.0033%	
A	032330003000	RODRIGUEZ, JESUS A	23	21	22	0100	0.09	187.14	\$90,404	Zone 4	55%	\$49,722	0.0032%	
A	030133005000	RODRIGUEZ, JESUS R 50%	15	21	22	0100	0.19	185.81	\$85,000	Zone 3	75%	\$63,750	0.0041%	
A	030014003000	RODRIGUEZ, JOSE & LILIA GUERRERO H/W	15	21	22	0100	0.19	185.66	\$85,000	Zone 3	75%	\$63,750	0.0041%	
A	032073012000	RODRIGUEZ, JOSE L & IRMA M HW	14	21	22	0100	0.13	189.52	\$115,924	Zone 5	10%	\$11,592	0.0007%	
A	032193015000	RODRIGUEZ, JOSE R	23	21	22	0100	0.18	185.14	\$85,000	Zone 3	75%	\$63,750	0.0041%	
A	030113014000	RODRIGUEZ, JOSE R & ENGRACIA PENA H/W	14	21	22	0100	0.20	187.55	\$108,642	Zone 4	55%	\$59,753	0.0039%	
A	032230029000	RODRIGUEZ, JOSE R & IMELDA HW	23	21	22	0100	0.14	188.69	\$111,927	Zone 4	55%	\$61,560	0.0040%	
A	032350002000	RODRIGUEZ, JUAN P & IRMA H/W	23	21	22	0100	0.21	185.92	\$118,000	Zone 3	75%	\$88,500	0.0057%	
A	032200011000	RODRIGUEZ, JUANA	23	21	22	0100	1.27	186.06	\$85,000	Zone 3	75%	\$63,750	0.0041%	
A	030103006000	RODRIGUEZ, JULIO S & DOLORES M H/W	14	21	22	0100	0.18	189.77	\$85,000	Zone 5	10%	\$8,500	0.0005%	
A	034111024000	RODRIGUEZ, MANUEL S & MINNIE H/W	15	21	22	0100	0.58	185.14	\$85,000	Zone 3	75%	\$63,750	0.0041%	
A	034300004000	RODRIGUEZ, MARIO C & YADIRA V O H/W	10	21	22	0100	0.16	188.24	\$167,455	Zone 4	55%	\$92,100	0.0060%	
A	034142006000	RODRIGUEZ, MAURICIO	15	21	22	0100	0.96	184.65	\$123,890	Zone 3	75%	\$92,918	0.0060%	
A	034136028000	RODRIGUEZ, MONICA	15	21	22	0100	0.13	184.53	\$109,714	Zone 3	75%	\$82,286	0.0053%	
A	030033014000	RODRIGUEZ, PABLIN G	14	21	22	0100	0.25	188.50	\$87,005	Zone 4	55%	\$47,853	0.0031%	
A	032230025000	RODRIGUEZ, RAFAEL T & ELVIA H/W	23	21	22	0100	0.14	188.97	\$122,027	Zone 4	55%	\$67,115	0.0043%	
A	030162012000	RODRIGUEZ, RAMIRO & CAROLINA H/W	14	21	22	0100	0.11	190.50	\$85,000	Zone 5	10%	\$8,500	0.0005%	
A	030021037000	RODRIGUEZ, RAUL	15	21	22	0100	0.18	186.69	\$85,000	Zone 3	75%	\$63,750	0.0041%	
A	034112034000	RODRIGUEZ, RAUL	15	21	22	0100	0.47	185.25	\$98,946	Zone 3	75%	\$74,210	0.0048%	
A	034220006000	RODRIGUEZ, RICARDO P & MARGARET H/W	22	21	22	0100	1.58	184.42	\$85,000	Zone 3	75%	\$63,750	0.0041%	
A	032210032000	RODRIGUEZ, RICHARD P	23	21	22	0120	0.42	184.10	\$109,425	Zone 3	75%	\$82,069	0.0053%	
A	030122016000	RODRIGUEZ, RUDY & MARY L FAMILY TRUST	15	21	22	0100	0.15	186.85	\$85,000	Zone 3	75%	\$63,750	0.0041%	
A	030262026000	RODRIGUEZ, RUDY L & PATRICIA A H/W	14	21	22	0100	0.14	188.04	\$85,000	Zone 4	55%	\$46,750	0.0030%	
A	032095007000	RODRIGUEZ, SENADO A & TERESA DE A H/W	14	21	22	0100	0.13	187.08	\$85,000	Zone 4	55%	\$46,750	0.0030%	
A	032210016000	RODRIGUEZ, SYLVIA B	23	21	22	0100	0.28	184.57	\$85,000	Zone 3	75%	\$63,750	0.0041%	
A	032330007000	RODRIGUEZ, VIOLETA	23	21	22	0160	0.09	187.45	\$76,144	Zone 4	55%	\$41,879	0.0027%	
A	032330074000	RODRIGUEZ, ARTURO & PATRICIA H/W	23	21	22	0100	0.09	186.85	\$120,000	Zone 3	75%	\$90,000	0.0058%	
A	034141017000	RODRIGUEZ, CANDELARIO M	15	21	22	0100	0.84	182.17	\$85,000	Zone 2	100%	\$85,000	0.0055%	
A	032072005000	RODRIGUEZ, JESUS & ROSA M H/W	14	21	22	0100	0.19	189.36	\$85,000	Zone 5	10%	\$8,500	0.0005%	
A	030124029000	RODRIGUEZ, MARIO & GINA SOLIZ	15	21	22	0100	0.14	186.07	\$87,119	Zone 3	75%	\$65,339	0.0042%	
A	032071002000	ROJAS, EDGAR A	14	21	22	0100	0.16	189.16	\$85,000	Zone 5	10%	\$8,500	0.0005%	
A	032281019000	ROJAS, EFRAIN M	23	21	22	0100	0.17	185.51	\$122,564	Zone 3	75%	\$91,923	0.0059%	
A	032081015000	ROJAS, EFRAIN M	14	21	22	0100	0.11	187.87	\$85,000	Zone 4	55%	\$46,750	0.0030%	
A	034190040000	ROJAS, HECTOR & LOURDES F H/W	23	21	22	0100	0.16	185.93	\$85,000	Zone 3	75%	\$63,750	0.0041%	
A	032112010000	ROJAS, JESUS A	23	21	22	0100	0.16	185.09	\$96,950	Zone 3	75%	\$72,713	0.0047%	
A	032330061000	ROJAS, LUIS H	23	21	22	0160	0.09	187.45	\$87,663	Zone 4	55%	\$48,215	0.0031%	
A	030162010000	ROJAS, MISAE E & CELEDONIA H/W	14	21	22	0100	0.11	190.62	\$85,000	Zone 5	10%	\$8,500	0.0005%	
A	034310030000	ROJAS, OSCAR G	22	21	22	0100	0.17	184.69	\$205,400	Zone 3	75%	\$154,050	0.0100%	
A	032281018000	ROJAS, OSCAR M & MARIA D L HW	23	21	22	0100	0.18	185.51	\$113,535	Zone 3	75%	\$85,151	0.0055%	
A	030292001000	ROJAS, PERCY M	15	21	22	0100	0.27	186.13	\$112,316	Zone 3	75%	\$84,237	0.0054%	
A	034300053000	ROJAS, VICENTE P & LEIDY R M H/W	10	21	22	0100	0.16	188.28	\$164,518	Zone 4	55%	\$90,485	0.0058%	</



Cross Creek Flood Control District  
Assessment Roll

Total Assessment:		\$0													
LAND USE GROUP	APN	OWNER	S	T	R	LAND USE CODE	ACRES	AVERAGE ELEVATION	PROPERTY VALUE	BENEFIT ZONE	BENEFIT ZONE %	WEIGHTED BENEFIT VALUE OF PROPERTY	PROPERTY ASSESSMENT BENEFIT %	ASSESSMENT AMOUNT	
A	032230065000	ROMERO, IGNACIO & SUSANA E H/W	23	21	22	0100	0.12	187.93	\$126,906	Zone 4	55%	\$69,798	0.0045%		
A	032171008000	ROMERO, JOSE & FLORA H/W	23	21	22	0100	0.18	186.54	\$140,000	Zone 3	75%	\$106,000	0.0068%		
A	032280110000	ROMERO, JOSE D J & ANGELINA S H/W	23	21	22	0100	0.09	185.12	\$108,875	Zone 3	75%	\$81,656	0.0053%		
A	030162009000	ROMERO, MARIA	14	21	22	0120	0.11	190.81	\$85,000	Zone 5	10%	\$8,500	0.0005%		
A	032074003000	ROMERO, RICARDO	14	21	22	0100	0.13	189.11	\$98,976	Zone 5	10%	\$9,898	0.0006%		
A	032071006000	ROMERO, SANTOS C 50%	14	21	22	0100	0.16	189.10	\$85,000	Zone 5	10%	\$8,500	0.0005%		
A	030114013000	RONQUILLO, JAIME M	14	21	22	0100	0.47	188.02	\$180,951	Zone 4	55%	\$99,523	0.0064%		
A	030147004000	ROONEY, CAROLYN R	14	21	22	0100	0.15	186.64	\$85,000	Zone 3	75%	\$63,750	0.0041%		
A	032280037000	ROQUE, ANTONIO S & ALICE A H/W	23	21	22	0100	0.09	185.04	\$109,380	Zone 3	75%	\$82,035	0.0053%		
A	032230028000	ROSAS, CARLOS G & YOLANDA M H/W	23	21	22	0100	0.14	188.88	\$129,148	Zone 4	55%	\$71,031	0.0046%		
A	032280012000	ROSAS, LUZ M R 50%	23	21	22	0100	0.09	185.07	\$101,734	Zone 3	75%	\$76,301	0.0049%		
A	032134019000	ROSE, GARY K & JUDITH N H/W CP	23	21	22	0100	0.19	188.40	\$265,919	Zone 4	55%	\$146,255	0.0095%		
A	032181013000	ROSPRIM FAMILY TRUST THE	23	21	22	0100	0.44	185.71	\$113,906	Zone 3	75%	\$85,430	0.0055%		
A	044120006000	ROWE, BERT C & ROSEA L FAMILY TRUST	26	21	22	1910	0.47	181.70	\$85,000	Zone 2	100%	\$85,000	0.0055%		
A	032133012000	ROWE, CURTIS A	23	21	22	0100	0.28	188.12	\$197,888	Zone 4	55%	\$108,838	0.0070%		
A	034112030000	RUBALCABA, RAYMOND R & SARA V H/W	15	21	22	0100	0.60	185.60	\$233,450	Zone 3	75%	\$175,088	0.0113%		
A	032081008000	RUBIO, ARNULFO C & MARIA R R VAZQUEZ H/W	14	21	22	0100	0.14	188.01	\$85,000	Zone 4	55%	\$46,750	0.0030%		
A	032271043000	RUBIO, ISMAEL R & LETICIA H/W	23	21	22	0100	0.24	183.56	\$113,909	Zone 3	75%	\$85,432	0.0055%		
A	034135018000	RUBIO, ISMAEL R & LETICIA H/W	15	21	22	0100	0.23	184.73	\$95,979	Zone 3	75%	\$71,984	0.0037%		
A	044040032000	RUBIO, LUCY ESTATE 16.66%	21	21	22	1920	4.34	182.32	\$85,000	Zone 2	100%	\$85,000	0.0055%		
A	032350013000	RUIZ, EMILIO M	23	21	22	0100	0.22	185.90	\$162,854	Zone 3	75%	\$122,141	0.0079%		
A	030161006000	RUIZ, JOAQUIN A JR & MARCIA L H/W	14	21	22	0100	0.14	189.91	\$85,000	Zone 5	10%	\$8,500	0.0005%		
A	030011006000	RUIZ, RAMON	15	21	22	0100	0.20	185.71	\$151,517	Zone 3	75%	\$113,638	0.0073%		
A	030092006000	RUIZ, YOLANDA 50%	14	21	22	0100	0.15	190.58	\$85,000	Zone 5	10%	\$8,500	0.0005%		
A	034210010000	RUMBOLD, GARY & ANITA H/W	22	21	22	0100	0.94	182.67	\$85,000	Zone 2	100%	\$85,000	0.0055%		
A	032330041000	RUPAY, ELMER A H	23	21	22	0100	0.09	188.81	\$85,000	Zone 4	55%	\$46,750	0.0030%		
A	030024001000	RUTTER, STEVEN R & CHRISTINA VARGAS H/W	15	21	22	0100	0.19	186.86	\$85,000	Zone 3	75%	\$63,750	0.0041%		
A	030291005000	RUVALCABA, JOSE T & OFELIA H/W	15	21	22	0100	0.28	187.29	\$99,078	Zone 4	55%	\$54,493	0.0035%		
A	030144001000	RUZICKA, JOHNNIE M	14	21	22	0120	0.44	187.63	\$103,348	Zone 4	55%	\$56,841	0.0037%		
A	030024002000	RUZICKA, JOHNNIE M 20%	15	21	22	0100	0.19	186.94	\$85,000	Zone 3	75%	\$63,750	0.0041%		
A	034310026000	SAAVEDRA, ANA A	22	21	22	0100	0.17	184.66	\$135,332	Zone 3	75%	\$101,499	0.0066%		
A	032251019000	SABALZA, SAMUEL P & LEONOR P G H/W	23	21	22	0100	0.20	184.47	\$85,000	Zone 3	75%	\$63,750	0.0041%		
A	044120003000	SAENZ, ANNA M	26	21	22	1910	1.10	181.94	\$85,000	Zone 2	100%	\$85,000	0.0055%		
A	032182015000	SAENZ, DANIEL & LETICIA G H/W	23	21	22	0100	0.17	186.01	\$85,000	Zone 3	75%	\$63,750	0.0041%		
A	032251009000	SAHAGUN, SARA	23	21	22	0100	0.14	184.59	\$96,425	Zone 3	75%	\$72,319	0.0047%		
A	030111002000	SAIZ, LOUIS P & CAROL A H/W	14	21	22	0100	0.21	186.98	\$85,000	Zone 3	75%	\$63,750	0.0041%		
A	034131021000	SALAS, ANTONIO & JUANA H/W	15	21	22	0100	0.64	184.18	\$85,000	Zone 3	75%	\$63,750	0.0041%		
A	032290190000	SALAS, ESEQUIEL Z & CLARA V H/W	23	21	22	0100	0.29	186.33	\$98,976	Zone 3	75%	\$74,232	0.0048%		
A	030303017000	SALAS, JESUS & MONICA CHAVEZ H/W	15	21	22	0100	0.27	185.29	\$85,000	Zone 3	75%	\$63,750	0.0041%		
A	030232003000	SALAS, JESUS & MONICA CHAVEZ D S H/W	14	21	22	0100	0.27	186.21	\$109,659	Zone 3	75%	\$82,244	0.0053%		
A	034300013000	SALAS, JESUS D & MONICA CHAVEZ H/W	10	21	22	0100	0.14	188.12	\$164,650	Zone 4	55%	\$90,558	0.0059%		
A	030123019000	SALAS, LEANDRO O	15	21	22	0100	0.14	186.50	\$85,000	Zone 3	75%	\$63,750	0.0041%		
A	030303010000	SALAS, MANUEL A	15	21	22	0100	0.14	185.44	\$85,000	Zone 3	75%	\$63,750	0.0041%		
A	032281023000	SALAS, MARIA 50%	23	21	22	0100	0.20	185.41	\$149,575	Zone 3	75%	\$112,181	0.0072%		
A	032132016000	SALAZAR, DAVID S	23	21	22	0100	0.20	187.88	\$127,620	Zone 4	55%	\$70,191	0.0045%		
A	034051064000	SALAZAR, JOSE	11	21	22	0100	0.24	189.10	\$98,219	Zone 5	10%	\$9,822	0.0006%		
A	034300017000	SALAZAR, MIGUEL A & ANITA H/W	10	21	22	0100	0.14	188.07	\$142,181	Zone 4	55%	\$78,200	0.0051%		
A	030262033000	SALAZAR, VALENTIN & SILVIA H/W	14	21	22	0100	0.14	188.02	\$91,229	Zone 4	55%	\$50,176	0.0032%		
A	032305009000	SALAZAR, ZENaida	23	21	22	0100	0.15	188.25	\$85,373	Zone 4	55%	\$46,955	0.0030%		
A	032301011000	SALCEDO, ROSEANNE P & ROMAN L W/H	23	21	22	0100	0.18	188.90	\$140,017	Zone 4	55%	\$77,009	0.0050%		
A	034141020000	SALDANA, ALEJANDRO M	15	21	22	0100	1.07	183.09	\$177,076	Zone 3	75%	\$132,807	0.0086%		
A	030021014000	SALDANA, CARMEN LIFE ESTATE 50%	15	21	22	0100	0.31	186.51	\$105,163	Zone 3	75%	\$78,872	0.0051%		
A	030303018000	SALDANA, CARMEN A	15	21	22	0100	0.19	185.29	\$85,000	Zone 3	75%	\$63,750	0.0041%		
A	032171004000	SALDANA, ELEAZAR 50%	23	21	22	0100	0.18	186.65	\$145,958	Zone 3	75%	\$109,469	0.0071%		
A	034141038000	SALDANA, JOSE J 50%	15	21	22	0100	0.40	183.56	\$85,000	Zone 3	75%	\$63,750	0.0041%		
A	030291003000	SALDANA, LORI & EDELMIRO JR W/H	15	21	22	0100	0.27	187.24	\$171,500	Zone 4	55%	\$94,325	0.0061%		
A	030014006000	SALDANA, MARIE	15	21	22	0100	0.20	185.59	\$85,000	Zone 3	75%	\$63,750	0.0041%		
A	030024012000	SALEH, MSAAD	15	21	22	0100	0.20	186.98	\$95,814	Zone 3	75%	\$71,861	0.0046%		
A	034300048000	SALEH, MSAAD & FANDA KASSIM H/W	10	21	22	0100	0.17	188.16	\$186,941	Zone 4	55%	\$102,818	0.0066%		
A	032260016000	SALGADO, ANTONIO EST OF	23	21	22	0100	0.11	185.06	\$85,000	Zone 3	75%	\$63,750	0.0041%		
A	034190016000	SALGADO, MARIO 25%	23	21	22	0120	0.43	185.17	\$96,808	Zone 3	75%	\$72,606	0.0047%		
A	030301003000	SALGADO, MARY	15	21	22	0100	0.14	185.36	\$85,000	Zone 3	75%	\$63,750	0.0041%		
A	032312006000	SALGADO, MICHAEL M & MALISA A H/W	23	21	22	0100	0.15	187.84	\$96,994	Zone 4	55%	\$53,347	0.0034%		
A	030012024000	SALGADO, TOMAS & EDILIA H/W	15	21	22	0100	0.20	185.66	\$85,000	Zone 3	75%	\$63,750	0.0041%		
A	030012023000	SALGADO, TOMAS J & EDILIA H/W	15	21	22	0100	0.19	185.66	\$85,000	Zone 3	75%	\$63,750	0.0041%		
A	034101026000	SALGADO, TOMMY JR 50%	10	21	22	0100	0.48	188.44	\$255,786	Zone 4	55%	\$140,682	0.0091%		
A	032312005000	SALINAS, JOSE R M	23	21	22	0100	0.15	187.67	\$85,000	Zone 4	55%	\$46,750	0.0030%		
A	032350037000	SALINAS, MANUEL D	23	21	22	0100	0.18	185.77	\$166,486	Zone 3	75%	\$124,865	0.0081%		
A	034130011000	SALINAS, ROY & GENOVEVA M H/W	15	21	22	0100	0.13	185.07	\$85,000	Zone 3	75%	\$63,750	0.0041%		
A	034130010000	SALINAS, ROY C & GENOVEVA H/W	15	21	22	0100	0.95	185.11	\$131,098	Zone 3	75%	\$98,324	0.0064%		
A	034130014000	SALINAS, ROY M JR 50%	15	21	22	0100	1.01	185.10	\$330,000	Zone 3	75%	\$247,500	0.0160%		
A	030260044000	SAMARETA, SANCHO S & CECILIA H/W	14	21	22	0100	0.38	189.66	\$205,149	Zone 5	10%	\$20,515	0.0013%		
A	030292036000	SAN MIGUEL, DORA	15	21	22	0100	0.14	186.64	\$85,000	Zone 3	75%	\$63,750	0.0041%		
A	032280031000	SAN MIGUEL, RUDOLPH JR & MARTHA H/W	23	21	22	0100	0.09	185.00	\$114,162	Zone 3	75%	\$85,622	0.0055%		
A	030234006000	SANCHEZ REVOC 2006 TRUST	14	21	22	0120	0.32	186.78	\$115,565	Zone 3	75%	\$86,674	0.0056%		
A	032280022000	SANCHEZ REVOC 2006 TRUST	23	21	22	0100	0.09	184.93	\$85,000	Zone 3	75%	\$63,750	0.0041%		
A	032280023000	SANCHEZ REVOC 2006 TRUST	23	21	22	0100	0.09	184.93	\$91,645	Zone 3	75%	\$68,734	0.0044%		
A	032161007000	SANCHEZ REVOC 2006 TRUST	23	21	22	0100	0.15	188.98	\$85,000	Zone 4	55%	\$46,750	0.0030%		
A	030340041000	SANCHEZ, CARLOS D & MARIA DE LA H/W	14	21	22	0100	0.21	190.01	\$162,995	Zone 5	10%	\$16,300	0.0011%		
A	034143053000	SANCHEZ, FELIPE S & DEBBIE R H/W	15	21	22	0100	0.22	184.99	\$93,000	Zone 3	75%	\$69,750	0.0045%		
A	034280005000	SANCHEZ, GUADALUPE B	15	21	22	0100	0.17	184.57	\$93,238	Zone 3	75%	\$69,929	0.0045%		
A	030145008000	SANCHEZ, ISABEL 50%	14	21	22	0100	0.22	187.16	\$85,000	Zone 4	55%	\$46,750	0.0030%		
A	030021018000	SANCHEZ, ISMAEL L & ROSA SIERRA H/W	15	21	22	0100	0.17	186.46	\$85,000	Zone 3	75%				

Cross Creek Flood Control District  
Assessment Roll

Total Assessment:

\$0

LAND USE GROUP	APN	OWNER	S	T	R	LAND USE CODE	ACRES	AVERAGE ELEVATION	PROPERTY VALUE	BENEFIT ZONE	BENEFIT ZONE %	WEIGHTED BENEFIT VALUE OF PROPERTY	PROPERTY ASSESSMENT BENEFIT %	ASSESSMENT AMOUNT
A	034111028000	SANDOVAL, JUAN C & AGAPITA E H/W	15	21	22	0100	0.18	184.93	\$93,623	Zone 3	75%	\$70,217	0.0045%	
A	032330021000	SANGHA, DEVINDERPAL	23	21	22	0100	0.09	188.94	\$85,000	Zone 4	55%	\$46,750	0.0030%	
A	030283016000	SANTA MARIA, VERONICA	15	21	22	0100	0.24	186.21	\$86,593	Zone 3	75%	\$64,945	0.0042%	
A	034150031000	SANTOS, JO ANNE DISCLAIMER TRUST	15	21	22	0120	0.23	185.33	\$85,234	Zone 3	75%	\$63,926	0.0041%	
A	034150032000	SANTOS, JO ANNE DISCLAIMER TRUST	15	21	22	3800	8.99	185.10	\$1,284,207	Zone 3	75%	\$963,155	0.0622%	
A	032072009000	SARABIAN, DAVID & PATTI H/W	14	21	22	0100	0.06	189.25	\$85,000	Zone 5	10%	\$8,500	0.0005%	
A	032210058000	SAUCEDA, OVIDIO & SYLVIA H/W	23	21	22	0100	0.12	184.62	\$85,000	Zone 3	75%	\$63,750	0.0041%	
A	034137015000	SAUSED0, JOHNNY & RACHEL H/W	15	21	22	0100	0.41	184.56	\$108,767	Zone 3	75%	\$81,575	0.0053%	
A	032141008000	SAWTELLE, BENNETT L & KAREN M H/W	23	21	22	0100	0.18	188.72	\$85,000	Zone 4	55%	\$46,750	0.0030%	
A	030042006000	SAWTELLE, BENNETT L & KAREN M H/W CP	14	21	22	0100	0.32	190.51	\$107,666	Zone 5	10%	\$10,767	0.0007%	
A	030282004000	SCHAFER, JUDITH A FAMILY TRUST	15	21	22	0100	0.23	187.85	\$109,200	Zone 4	55%	\$60,060	0.0039%	
A	030151003000	SCHIMPF, GEORGE L & XIMENA G H/W	14	21	22	0100	0.11	187.87	\$85,000	Zone 4	55%	\$46,750	0.0030%	
A	034190004000	SCHOONOVER, DONALD & ESMERALDA H/W	23	21	22	0100	1.03	186.30	\$85,000	Zone 3	75%	\$63,750	0.0041%	
A	030320047000	SCHREUDER, JACK S & REBECCA S H/W	15	21	22	0100	0.37	185.84	\$175,352	Zone 3	75%	\$131,514	0.0085%	
A	032023012000	SCOFIC, ANTHONY	14	21	22	0100	0.29	187.62	\$109,588	Zone 4	55%	\$60,273	0.0039%	
A	032230100000	SCOTT REV LIVING TRUST	23	21	22	0100	0.12	188.02	\$145,425	Zone 4	55%	\$79,984	0.0052%	
A	032182010000	SCOTT-RICHARDSON, DOROTHY M LIV TRUST	23	21	22	0100	0.22	185.88	\$85,000	Zone 3	75%	\$63,750	0.0041%	
A	032322003000	SEBASTIAN, ALICIA M	23	21	22	0100	0.14	185.64	\$219,915	Zone 3	75%	\$164,936	0.0107%	
A	034310045000	SEMAS, PAIGE 50%	22	21	22	0100	0.17	184.87	\$157,267	Zone 3	75%	\$117,950	0.0076%	
A	030147006000	SEMCHUK, DANIEL M 25%	14	21	22	0100	0.17	186.48	\$85,000	Zone 3	75%	\$63,750	0.0041%	
A	030282009000	SEPULVEDA, GERALD	15	21	22	0100	0.25	187.47	\$144,386	Zone 4	55%	\$79,412	0.0051%	
A	032091011000	SERNA, HAVIER T	14	21	22	0120	0.23	186.95	\$111,555	Zone 3	75%	\$83,666	0.0054%	
A	032280034000	SERNA, LEE S	23	21	22	0100	0.09	185.02	\$85,000	Zone 3	75%	\$63,750	0.0041%	
A	032142006000	SERPA, JORGE LIVING TRUST	23	21	22	0100	0.18	189.32	\$85,000	Zone 5	10%	\$8,500	0.0005%	
A	034300040000	SERRANO, AUREA & SEGUNDINO W/H 50%	10	21	22	0100	0.14	188.01	\$195,000	Zone 4	55%	\$107,250	0.0069%	
A	032081003000	SERRATO B, SALVADOR	14	21	22	0100	0.23	187.95	\$85,000	Zone 4	55%	\$46,750	0.0030%	
A	032290003000	SERRATO, JAVIER L	23	21	22	0100	0.26	186.99	\$110,316	Zone 3	75%	\$82,737	0.0053%	
A	032193012000	SERRATO, JOSE L & YOLANDA H/W 50%	23	21	22	0100	0.18	185.09	\$135,801	Zone 3	75%	\$101,851	0.0066%	
A	032281006000	SERRATO, MARTIN	23	21	22	0100	0.14	185.34	\$85,000	Zone 3	75%	\$63,750	0.0041%	
A	032230090000	SERVIN, JUAN D 50%	23	21	22	0100	0.14	187.82	\$103,437	Zone 4	55%	\$56,890	0.0037%	
A	030011018000	SHARP, DOYLE G & MICHELLE A H/W	15	21	22	0100	0.20	185.69	\$85,000	Zone 3	75%	\$63,750	0.0041%	
A	034220025000	SHARP, MICHAEL G & LINDA M H/W	22	21	22	0100	1.31	184.47	\$200,741	Zone 3	75%	\$150,556	0.0097%	
A	032230060000	SHAW, ALI & DUNYA NASSAR H/W	23	21	22	0100	0.12	188.27	\$86,368	Zone 4	55%	\$47,502	0.0031%	
A	032350003000	SHAW, ALI & DUNYA NASSER H/W	23	21	22	0100	0.20	186.01	\$131,513	Zone 3	75%	\$98,635	0.0064%	
A	032350035000	SHAW, ALI M & DUNYA A N H/W	23	21	22	0100	0.15	185.82	\$145,000	Zone 3	75%	\$108,750	0.0070%	
A	030231002000	SHAWL, ROBERT M & DARLEEN F FAMILY TR	14	21	22	0100	0.17	185.97	\$85,000	Zone 3	75%	\$63,750	0.0041%	
A	034143026000	SHERMAN AVE IRREV TRUST	15	21	22	0100	0.50	184.68	\$85,000	Zone 3	75%	\$63,750	0.0041%	
A	030042038000	SHERWOOD, NORMA A & NICHOLAS W/H	14	21	22	0100	0.16	190.92	\$117,108	Zone 5	10%	\$11,711	0.0008%	
A	030042004000	SHUAI, NASSER	14	21	22	0100	0.21	190.09	\$94,234	Zone 5	10%	\$9,423	0.0006%	
A	030340021000	SHUMAN, PAUL W & MARIA B H/W	14	21	22	0100	0.17	190.67	\$139,315	Zone 5	10%	\$13,932	0.0009%	
A	034111001000	SIAS, JOSE G	15	21	22	0100	0.95	185.34	\$85,000	Zone 3	75%	\$63,750	0.0041%	
A	032093001000	SIAS, JOSE G	14	21	22	0100	0.14	187.44	\$100,000	Zone 4	55%	\$55,000	0.0036%	
A	032072014000	SIERRA, AGUSTIN	14	21	22	0100	0.17	189.30	\$85,000	Zone 5	10%	\$8,500	0.0005%	
A	032082016000	SIERRA, DIEGO & ISABEL B M H/W	14	21	22	0100	0.23	188.30	\$125,892	Zone 4	55%	\$69,241	0.0045%	
A	032193011000	SIERRA, JOSE G & ELSA H/W	23	21	22	0100	0.17	185.08	\$85,000	Zone 3	75%	\$63,750	0.0041%	
A	032086010000	SIERRA, JOSE L & OLGA A P H/W	14	21	22	0100	0.13	187.97	\$85,000	Zone 4	55%	\$46,750	0.0030%	
A	032280060000	SILKWOOD, JASON A	23	21	22	0100	0.09	185.08	\$119,700	Zone 3	75%	\$89,775	0.0058%	
A	034300015000	SILVA, ALFONSO & LORENA L H/W	10	21	22	0100	0.14	188.11	\$148,896	Zone 4	55%	\$81,893	0.0053%	
A	032181011000	SILVA, JUAN B & MARTHA H/W	23	21	22	0100	0.18	185.58	\$85,000	Zone 3	75%	\$63,750	0.0041%	
A	032322018000	SILVA, JUAN C 50%	23	21	22	0100	0.14	186.43	\$109,877	Zone 3	75%	\$82,408	0.0053%	
A	030231010000	SILVA, RODOLFO & ERICA H/W	14	21	22	0100	0.19	185.92	\$85,000	Zone 3	75%	\$63,750	0.0041%	
A	032271027000	SILVA, RODOLFO & ERICA AGUIRRE H/W	23	21	22	0590	0.12	183.89	\$85,000	Zone 3	75%	\$63,750	0.0041%	
A	030032006000	SINGH, JAGTAR & AMANDEEP K H/W	14	21	22	0100	0.20	188.06	\$85,432	Zone 4	55%	\$46,988	0.0030%	
A	030292051000	SINGH, JANG B & SERVEJEET K H/W	15	21	22	0100	0.25	186.33	\$259,746	Zone 3	75%	\$194,810	0.0126%	
A	030260035000	SINGH, JANG B 50%	14	21	22	0700	5.90	188.45	\$152,288	Zone 4	55%	\$83,758	0.0054%	
A	030320070000	SINGH, RAJ & SUNITA KAUR H/W	15	21	22	0100	0.21	186.01	\$277,025	Zone 3	75%	\$207,769	0.0134%	
A	030292050000	SINGH, SARDAR	15	21	22	0100	0.25	186.21	\$256,200	Zone 3	75%	\$192,150	0.0124%	
A	030320012000	SMART, PAUL A	15	21	22	0100	0.26	185.93	\$230,507	Zone 3	75%	\$172,880	0.0112%	
A	032072007000	SMITH, ALFONSO A	14	21	22	0100	0.17	189.29	\$88,466	Zone 5	10%	\$8,847	0.0006%	
A	034051054000	SMITH, ALLAN	11	21	22	0100	0.24	189.22	\$85,000	Zone 5	10%	\$8,500	0.0005%	
A	032181009000	SMITH, ALLAN A	23	21	22	0100	0.18	185.49	\$85,000	Zone 3	75%	\$63,750	0.0041%	
A	032121008000	SMITH, BRYAN D & KATHY H/W	23	21	22	0100	0.17	185.98	\$85,000	Zone 3	75%	\$63,750	0.0041%	
A	030042011000	SMITH, CHARLES R & KELLY E H/W	14	21	22	0100	0.14	190.62	\$111,288	Zone 5	10%	\$11,129	0.0007%	
A	030320017000	SMITH, DAISY A	15	21	22	0100	0.34	186.02	\$215,193	Zone 3	75%	\$161,395	0.0104%	
A	032123008000	SMITH, ERIC P	23	21	22	0100	0.18	186.54	\$85,130	Zone 3	75%	\$63,848	0.0041%	
A	034100003000	SMITH, HAYWOOD & KERETHA H/W JT	10	21	22	0120	2.25	188.59	\$85,000	Zone 4	55%	\$46,750	0.0030%	
A	034101009000	SMITH, KERETHA	10	21	22	0100	0.96	188.99	\$85,000	Zone 4	55%	\$46,750	0.0030%	
A	032200034000	SMITH, KEVIN & NOEL J ROSE H/W	23	21	22	0100	0.80	186.16	\$85,000	Zone 3	75%	\$63,750	0.0041%	
A	030147005000	SMITH, LUCILLE H	14	21	22	0100	0.15	186.56	\$85,000	Zone 3	75%	\$63,750	0.0041%	
A	030148001000	SMITH, PATSY	14	21	22	0100	0.23	186.31	\$85,000	Zone 3	75%	\$63,750	0.0041%	
A	034143010000	SMITH, PATSY E	15	21	22	0100	0.50	184.50	\$85,000	Zone 3	75%	\$63,750	0.0041%	
A	032112003000	SMITH, STEPHANIE K	23	21	22	0100	0.20	185.35	\$85,000	Zone 3	75%	\$63,750	0.0041%	
A	030134012000	SOLARIO, PAULINE	15	21	22	0100	0.19	185.37	\$85,000	Zone 3	75%	\$63,750	0.0041%	
A	032350028000	SOLIS, ANDRES & ROSA H/W	23	21	22	0100	0.18	185.98	\$123,000	Zone 3	75%	\$92,250	0.0060%	
A	032230017000	SOLIS, CLARENCO JR & OFELIA B H/W	23	21	22	0100	1.05	187.02	\$85,000	Zone 4	55%	\$46,750	0.0030%	
A	030145009000	SOLIS, PAUL G	14	21	22	0120	0.20	187.16	\$89,685	Zone 4	55%	\$49,327	0.0032%	
A	032210072000	SOLIZ, ADRIAN F & AURORA C H/W	23	21	22	0100	0.17	184.67	\$119,000	Zone 3	75%	\$89,250	0.0058%	
A	032171013000	SOLIZ, BEATRIZ A	23	21	22	0100	0.17	186.33	\$103,358	Zone 3	75%	\$77,519	0.0050%	
A	030013006000	SOLIZ, BENJAMIN M & MARY H/W	15	21	22	0100	0.20	185.73	\$85,000	Zone 3	75%	\$63,750	0.0041%	
A	030124019000	SOLIZ, CASEY LIVING TRUST	15	21	22	0100	0.14	186.03	\$85,000	Zone 3	75%	\$63,750	0.0041%	
A	032290016000	SOLIZ, ISABEL	23	21	22	0100	0.19	186.69	\$85,000	Zone 3	75%	\$63,750	0.0041%	
A	032301019000	SOLIZ, JERRY P & ESTELA H/W JT	23	21	22	0100	0.14	188.35	\$85,000	Zone 4	55%	\$46,750	0.0030%	
A	030292052000	SOLORZANO, FERNANDO & ANTONIO H/W	15	21	22	0100	0.19	186.46	\$173,970	Zone 3	75%	\$130,478		

Cross Creek Flood Control District  
Assessment Roll

Total Assessment: \$0

LAND USE GROUP	APN	OWNER	S	T	R	LAND USE CODE	ACRES	AVERAGE ELEVATION	PROPERTY VALUE	BENEFIT ZONE	BENEFIT ZONE %	WEIGHTED BENEFIT VALUE OF PROPERTY	PROPERTY ASSESSMENT BENEFIT %	ASSESSMENT AMOUNT
A	030310009000	STEPHENS, ELIZABETH I	15	21	22	0100	0.16	185.68	\$85,000	Zone 3	75%	\$63,750	0.0041%	
A	032271036000	STINSON, DAVID & LISA H/W	23	21	22	0100	0.28	183.85	\$85,000	Zone 3	75%	\$63,750	0.0041%	
A	032322005000	STINSON, RICK & MARIBEL H/W	23	21	22	0100	0.14	185.73	\$108,227	Zone 3	75%	\$81,170	0.0052%	
A	030042024000	STINSON, VERA A 50%	14	21	22	0100	0.16	190.68	\$119,974	Zone 5	10%	\$11,997	0.0008%	
A	030091008000	SURFINVESTOR INC 40%	14	21	22	0100	0.18	189.97	\$85,000	Zone 5	10%	\$8,500	0.0005%	
A	030212012000	SURVIVING SPOUSE'S TRUST	14	21	22	0100	0.33	189.08	\$90,143	Zone 5	10%	\$9,014	0.0006%	
A	030212013000	SURVIVING SPOUSE'S TRUST	14	21	22	0100	0.17	189.15	\$85,000	Zone 5	10%	\$8,500	0.0005%	
A	032142004000	SURVIVING SPOUSE'S TRUST	23	21	22	0100	0.18	189.36	\$85,000	Zone 5	10%	\$8,500	0.0005%	
A	032032009000	SUTULA, CINDY D 50%	14	21	22	0100	0.23	188.46	\$85,000	Zone 4	55%	\$46,750	0.0030%	
A	034260013000	SYRA, BRANDEE M	23	21	22	0100	0.46	184.98	\$139,386	Zone 3	75%	\$104,540	0.0068%	
A	032182012000	SYRA, DAVID R & JUDITH C H/W JT	23	21	22	0100	0.25	185.96	\$85,000	Zone 3	75%	\$63,750	0.0041%	
A	0322120026000	TALLEY, MARY A	23	21	22	0100	0.20	184.43	\$85,000	Zone 3	75%	\$63,750	0.0041%	
A	030132005000	TAPIA, ESTELA L	15	21	22	0100	0.19	185.83	\$85,000	Zone 3	75%	\$63,750	0.0041%	
A	030023019000	TAPIA, LINO L & LORENA P M H/W	15	21	22	0100	0.17	186.08	\$101,166	Zone 3	75%	\$75,875	0.0049%	
A	030122024000	TAPIA, LINO L & LORENA P M H/W	15	21	22	0100	0.14	186.81	\$113,750	Zone 3	75%	\$85,313	0.0055%	
A	032182005000	TAPIA, LINO L & LORENA P MONTANO H/W	23	21	22	0100	0.18	186.01	\$85,000	Zone 3	75%	\$63,750	0.0041%	
A	030310019000	TAPIA, LINO L & LORENA P MONTANO H/W 50%	15	21	22	0100	0.15	185.76	\$85,000	Zone 3	75%	\$63,750	0.0041%	
A	030093011000	TAPIA, RALPH A & IRENE P H/W	14	21	22	0100	0.18	189.68	\$85,000	Zone 5	10%	\$8,500	0.0005%	
A	032301005000	TAPIA, RICARDO R 50%	23	21	22	0100	0.18	187.74	\$111,256	Zone 4	55%	\$61,191	0.0040%	
A	034190005000	TAYLOR, BILLY W	23	21	22	0100	1.01	186.47	\$168,000	Zone 3	75%	\$126,000	0.0081%	
A	030283003000	TENHET, PRESTON W & FRANCES J H/W	15	21	22	0100	0.24	186.59	\$85,000	Zone 3	75%	\$63,750	0.0041%	
A	034143035000	TERRONEZ, RUDY O	15	21	22	0120	0.65	184.11	\$85,000	Zone 3	75%	\$63,750	0.0041%	
A	032096005000	TERZIAN, AUTUMN N & NISHON H/W	14	21	22	0100	0.13	186.79	\$85,000	Zone 3	75%	\$63,750	0.0041%	
A	030114017000	THE ENTRUST GROUP INC	14	21	22	0100	0.19	188.00	\$119,087	Zone 4	55%	\$65,498	0.0042%	
A	032181015000	THE SANCHEZ REVOCABLE TRUST	23	21	22	0120	0.35	185.60	\$141,120	Zone 3	75%	\$105,840	0.0068%	
A	034210020000	THIERRY, LUPE	22	21	22	0100	0.92	182.36	\$85,000	Zone 2	100%	\$85,000	0.0055%	
A	034210021000	THIERRY-OLMOS, LORRAINE & PETER H/W	22	21	22	0100	0.92	181.99	\$85,000	Zone 2	100%	\$85,000	0.0055%	
A	032074007000	THOMAS, DAVID W	14	21	22	0100	0.13	189.25	\$85,000	Zone 5	10%	\$8,500	0.0005%	
A	030033004000	THOMAS, DENNIS R & VIVIAN J H/W	14	21	22	0100	0.31	188.49	\$133,294	Zone 4	55%	\$73,312	0.0047%	
A	030042013000	THOMAS, JENNIFER	14	21	22	0100	0.14	190.97	\$86,372	Zone 5	10%	\$8,637	0.0006%	
A	030330009000	THOMAS, JOELLEN 50%	14	21	22	0600	0.04	185.95	\$75,790	Zone 3	75%	\$56,843	0.0037%	
A	030147001000	THOMAS, KATHY	14	21	22	0100	0.17	186.71	\$101,890	Zone 3	75%	\$76,418	0.0049%	
A	032084004000	THOMAS, MICHELLE M	14	21	22	0100	0.13	188.87	\$115,382	Zone 4	55%	\$63,460	0.0041%	
A	034310032000	THOMAS, PERRY DAVID & BARBARA L H/W	22	21	22	0100	0.17	184.70	\$85,000	Zone 3	75%	\$63,750	0.0041%	
A	034190041000	THOMAS, ROY & VICKI H/W	23	21	22	0100	0.17	186.09	\$88,030	Zone 3	75%	\$66,023	0.0043%	
A	034300031000	THOMPSON, BRUCE JR & CATRINA H/W	10	21	22	0100	0.26	187.60	\$263,000	Zone 4	55%	\$144,650	0.0093%	
A	0320920022000	THOMPSON, SHARON L	14	21	22	0100	0.23	187.17	\$85,000	Zone 4	55%	\$46,750	0.0030%	
A	032122001000	TILLMAN, JACOB D	23	21	22	0120	0.21	186.42	\$147,547	Zone 3	75%	\$110,660	0.0072%	
A	030292017000	TINAJERO, JUAN C & CARMEN L H/W	15	21	22	0100	0.23	187.17	\$101,567	Zone 4	55%	\$55,642	0.0036%	
A	034112032000	TINNEY, DAVID B & CAROLYN R H/W	15	21	22	0100	0.21	185.15	\$102,519	Zone 3	75%	\$76,889	0.0050%	
A	030292003000	TIRADO, ARMANDO L	15	21	22	0100	0.28	186.42	\$110,000	Zone 3	75%	\$82,500	0.0053%	
A	032021007000	TODD, MICHAEL T & JEANETTE M H/W	14	21	22	0100	0.46	186.98	\$85,000	Zone 3	75%	\$63,750	0.0041%	
A	032113004000	TOLBERT, CHARLES E & HATTIE F H/W JT	23	21	22	0100	0.18	185.85	\$85,000	Zone 3	75%	\$63,750	0.0041%	
A	030123013000	TOLEDO, NANCY M REVOCABLE TRUST	15	21	22	0100	0.15	186.49	\$85,000	Zone 3	75%	\$63,750	0.0041%	
A	034143057000	TONEY, BILL & MARY JEAN H/W	15	21	22	0100	0.13	184.83	\$85,000	Zone 3	75%	\$63,750	0.0041%	
A	032230015000	TONEY, BOBBY D & JONNIE R H/W	23	21	22	0100	0.39	186.98	\$85,000	Zone 3	75%	\$63,750	0.0041%	
A	034111009000	TONEY, EMMA M	15	21	22	0100	1.17	184.96	\$98,856	Zone 3	75%	\$74,142	0.0048%	
A	032112007000	TONEY, RICKY & KATHY H/W JT	23	21	22	0100	0.16	185.18	\$85,000	Zone 3	75%	\$63,750	0.0041%	
A	030144003000	TOONE, CHRISTINA C SOLIS & JONATHAN R W/H	14	21	22	0120	0.29	187.34	\$187,175	Zone 4	55%	\$102,946	0.0067%	
A	032192008000	TOONE, FLO E	23	21	22	0100	0.16	184.94	\$85,000	Zone 3	75%	\$63,750	0.0041%	
A	032082008000	TOONE, MICHAEL A JR & TONYA W H/W	14	21	22	0100	0.37	188.42	\$89,675	Zone 4	55%	\$49,321	0.0032%	
A	034051071000	TOPETE, ADRIANA	11	21	22	0100	0.14	189.08	\$128,283	Zone 5	10%	\$12,828	0.0008%	
A	034110020000	TOPETE, MANUEL	15	21	22	0120	1.03	186.04	\$129,533	Zone 3	75%	\$97,150	0.0063%	
A	032290006000	TORALEZ, RENEE 50%	23	21	22	0100	0.15	186.52	\$85,000	Zone 3	75%	\$63,750	0.0041%	
A	030131008000	TORRES, BARBARA L	15	21	22	0100	0.28	185.53	\$85,000	Zone 3	75%	\$63,750	0.0041%	
A	032301009000	TORRES, CARLOTA	23	21	22	0100	0.18	188.51	\$100,574	Zone 4	55%	\$55,316	0.0036%	
A	032280035000	TORRES, EMILIO	23	21	22	0100	0.09	185.04	\$111,825	Zone 3	75%	\$83,869	0.0054%	
A	030303013000	TORRES, FRANCISCO 50%	15	21	22	0100	0.16	185.38	\$85,000	Zone 3	75%	\$63,750	0.0041%	
A	030147008000	TORRES, HENRY S	14	21	22	0100	0.22	186.36	\$85,000	Zone 3	75%	\$63,750	0.0041%	
A	032191017000	TORRES, IGNACIO & MARIA H/W	23	21	22	0100	0.18	184.72	\$93,777	Zone 3	75%	\$70,333	0.0045%	
A	034120018000	TORRES, IGNACIO & MARIA H/W	15	21	22	0100	4.78	185.32	\$135,000	Zone 3	75%	\$101,250	0.0065%	
A	030113010000	TORRES, IRENE S	14	21	22	0100	0.20	187.27	\$85,000	Zone 4	55%	\$46,750	0.0030%	
A	032096010000	TORRES, JESUS G	14	21	22	0100	0.19	186.67	\$85,000	Zone 3	75%	\$63,750	0.0041%	
A	032073013000	TORRES, JESUS V & MARIBEL H/W	14	21	22	0100	0.13	189.52	\$152,958	Zone 5	10%	\$15,296	0.0010%	
A	032230085000	TORRES, JOSE J & LETICIA H/W	23	21	22	0100	0.14	187.83	\$181,628	Zone 4	55%	\$99,895	0.0065%	
A	032230093000	TORRES, JUAN & ABELINA M H/W	23	21	22	0100	0.12	188.08	\$92,584	Zone 4	55%	\$50,921	0.0033%	
A	034112020000	TORRES, MARCOS & MARIA H/W	15	21	22	0100	0.45	185.33	\$211,832	Zone 3	75%	\$158,874	0.0103%	
A	030234012000	TORRES, VICENTE G	14	21	22	0100	0.33	186.94	\$116,230	Zone 3	75%	\$87,173	0.0056%	
A	030260031000	TORRES, VIRGINIA G & ALVARO A SR W/H	14	21	22	0100	0.13	188.05	\$85,000	Zone 4	55%	\$46,750	0.0030%	
A	032301018000	TOVAR, EMMA L 50%	23	21	22	0100	0.14	188.59	\$85,000	Zone 4	55%	\$46,750	0.0030%	
A	032330063000	TOVAR, VICTOR A	23	21	22	0100	0.09	187.30	\$97,903	Zone 4	55%	\$53,847	0.0035%	
A	0341130045000	TRAMBLE, VERSIE 50%	15	21	22	0100	1.18	186.02	\$85,000	Zone 3	75%	\$63,750	0.0041%	
A	030156004000	TRAVIS, JOSEPHINE TRUST 25%	14	21	22	0100	0.57	187.69	\$85,000	Zone 4	55%	\$46,750	0.0030%	
A	034141009000	TREJO, FIDEL J	15	21	22	0100	1.02	183.64	\$85,000	Zone 3	75%	\$63,750	0.0041%	
A	030303020000	TREJO, HOPE E	15	21	22	0100	0.13	185.31	\$85,000	Zone 3	75%	\$63,750	0.0041%	
A	032134020000	TRISTAO, DENNIS C & PAMELA G H/W	23	21	22	0100	0.42	188.38	\$221,198	Zone 4	55%	\$121,659	0.0079%	
A	032181017000	TROUSSEL, JOHN M & GLADYS M H/W JT	23	21	22	0100	0.18	185.65	\$85,000	Zone 3	75%	\$63,750	0.0041%	
A	032181007000	TROUSSEL, JOHNNY M & GLADYS M H/W	23	21	22	0100	0.27	185.60	\$85,000	Zone 3	75%	\$63,750	0.0041%	
A	030283007000	TRUJILLO, CHAD S 50%	15	21	22	0100	0.23	186.98	\$85,000	Zone 3	75%	\$63,750	0.0041%	
A	030012014000	TRUJILLO, LUPE	15	21	22	0100	0.29	185.61	\$85,000	Zone 3	75%	\$63,750	0.0041%	
A	032111011000	TURNER, JOSEPH	23	21	22	0100	0.23	184.87	\$124,876	Zone 3	75%	\$93,657	0.0061%	
A	030281011000	TURNER, RICHARD E & KATHY L H/W	15	21	22	0100	0.26	187.47	\$116,078	Zone 4	55%	\$63,843	0.0041%	
A	030320072000	URBAN, BRENT L & ALANA B H/W	15	21	22	0100	0.42	185.98	\$315,813	Zone 3	75%	\$236,860	0.0153%	
A	03001400													

Cross Creek Flood Control District  
Assesment Roll

Total Assesment:

\$0

LAND USE GROUP	APN	OWNER	S	T	R	LAND USE CODE	ACRES	AVERAGE ELEVATION	PROPERTY VALUE	BENEFIT ZONE	BENEFIT ZONE %	WEIGHTED BENEFIT VALUE OF PROPERTY	PROPERTY ASSESSMENT BENEFIT %	ASSESSMENT AMOUNT
A	032094011000	VALDEZ, ARNULFO 50%	14	21	22	0100	0.13	187.72	\$126,000	Zone 4	55%	\$69,300	0.0045%	
A	032313005000	VALDEZ, CASIMIRA 50%	23	21	22	0100	0.15	187.81	\$85,000	Zone 4	55%	\$46,750	0.0030%	
A	030012017000	VALDEZ, ELIZABETH 20%	15	21	22	0100	0.20	185.64	\$85,000	Zone 3	75%	\$63,750	0.0041%	
A	030148007000	VALDEZ, ERNESTO & LOUISE H/W JT	14	21	22	0100	0.14	186.06	\$85,000	Zone 3	75%	\$63,750	0.0041%	
A	032350020000	VALDEZ, ERNIE G & JENNIE I H/W	23	21	22	0100	0.14	185.56	\$130,000	Zone 3	75%	\$97,500	0.0063%	
A	032142016000	VALDEZ, FELIX	23	21	22	0100	0.28	188.97	\$85,000	Zone 4	55%	\$46,750	0.0030%	
A	030303023000	VALDEZ, FELIX & ERNESTINA H/W	15	21	22	0100	0.14	185.33	\$85,000	Zone 3	75%	\$63,750	0.0041%	
A	030302001000	VALDEZ, FLORENTINO E JR & AURORA M H/W JT	15	21	22	0100	0.16	185.40	\$85,000	Zone 3	75%	\$63,750	0.0041%	
A	030222002000	VALDEZ, FLORENTINO M III & DORIE M H/W	14	21	22	0100	0.24	187.96	\$103,577	Zone 4	55%	\$56,967	0.0037%	
A	030340035000	VALDEZ, FRANCISCO G & AIME G H/W	14	21	22	0100	0.14	189.64	\$152,092	Zone 5	10%	\$15,209	0.0010%	
A	032112017000	VALDEZ, JESUS	23	21	22	0100	0.16	185.09	\$104,475	Zone 3	75%	\$78,356	0.0051%	
A	032303015000	VALDEZ, MARIA 50%	23	21	22	0100	0.16	187.45	\$85,000	Zone 4	55%	\$46,750	0.0030%	
A	032112006000	VALDEZ, MARIA S 50%	23	21	22	0120	0.17	185.24	\$91,762	Zone 3	75%	\$68,822	0.0044%	
A	032312010000	VALDEZ, PEDRO & ANGELINA H/W	23	21	22	0100	0.15	188.42	\$85,000	Zone 4	55%	\$46,750	0.0030%	
A	032142015000	VALDEZ, RICARDO E	23	21	22	0100	0.18	188.93	\$85,000	Zone 4	55%	\$46,750	0.0030%	
A	030310030000	VALDOVINOS, ASENCION	15	21	22	0100	0.22	185.95	\$85,000	Zone 3	75%	\$63,750	0.0041%	
A	030113006000	VALDOVINOS, RICARDO F	14	21	22	0100	0.21	187.52	\$102,041	Zone 4	55%	\$56,123	0.0036%	
A	030021031000	VALDOVINOS, RUBEN & LETICIA G H/W	15	21	22	0100	0.18	186.09	\$102,815	Zone 3	75%	\$77,111	0.0050%	
A	034310055000	VALENCIA, CESAR 50%	22	21	22	0100	0.24	184.95	\$165,486	Zone 3	75%	\$124,115	0.0080%	
A	030234004000	VALENCIA, DAGOBERTO D	14	21	22	0100	0.14	186.88	\$85,000	Zone 3	75%	\$63,750	0.0041%	
A	032081010000	VALENCIA, FERNANDO D	14	21	22	0100	0.23	187.95	\$85,000	Zone 4	55%	\$46,750	0.0030%	
A	034300054000	VALENCIA, JUAN C N	10	21	22	0100	0.16	188.27	\$150,934	Zone 4	55%	\$83,014	0.0054%	
A	032350018000	VALENCIA, ORACIO	23	21	22	0100	0.22	185.57	\$161,383	Zone 3	75%	\$121,037	0.0078%	
A	032173009000	VALLE, NICOLE	23	21	22	0100	0.22	188.48	\$85,000	Zone 4	55%	\$46,750	0.0030%	
A	030042033000	VALLE, RICHARD	14	21	22	0100	0.15	190.64	\$114,101	Zone 5	10%	\$11,410	0.0007%	
A	032230011000	VALLES, LUCY T	23	21	22	0100	0.44	187.10	\$85,000	Zone 4	55%	\$46,750	0.0030%	
A	034310051000	VALOV, TERRY J	22	21	22	0100	0.21	185.00	\$160,508	Zone 3	75%	\$120,381	0.0078%	
A	032123002000	VALOV, TERRY J & SHERI L H/W	23	21	22	0100	0.25	186.74	\$91,022	Zone 3	75%	\$68,267	0.0044%	
A	034300020000	VAN EPPS, RANDY S & JUANITA D H/W 50%	10	21	22	0100	0.17	188.25	\$177,726	Zone 4	55%	\$97,749	0.0063%	
A	032171016000	VAN HORN, PATSY JO	23	21	22	0100	0.17	186.53	\$85,000	Zone 3	75%	\$63,750	0.0041%	
A	030320007000	VAN VELSON, ROBIN R	15	21	22	0100	0.25	185.87	\$217,142	Zone 3	75%	\$162,857	0.0105%	
A	032113016000	VAN VELSON, ROBIN R	23	21	22	0100	0.16	185.38	\$85,000	Zone 3	75%	\$63,750	0.0041%	
A	032174002000	VAN ZANDT, GARY P 50%	23	21	22	0100	0.22	187.74	\$85,000	Zone 4	55%	\$46,750	0.0030%	
A	034260015000	VAN ZANDT, RICHARD D & SHARON J H/W	23	21	22	0100	0.60	184.87	\$121,710	Zone 3	75%	\$91,283	0.0059%	
A	030013018000	VAN ZANT, CHARLES L & BETTY J H/W	15	21	22	0100	0.19	185.86	\$85,000	Zone 3	75%	\$63,750	0.0041%	
A	034051033000	VAN ZANT, RAYMOND G & JANIE H/W JT	11	21	22	0100	0.22	188.91	\$85,000	Zone 4	55%	\$46,750	0.0030%	
A	032322019000	VANZANT, RAYMOND G II	23	21	22	0100	0.14	186.46	\$111,254	Zone 3	75%	\$83,441	0.0054%	
A	032260040000	VARGAS, DANIEL	23	21	22	0100	0.22	184.64	\$176,041	Zone 3	75%	\$132,031	0.0085%	
A	044050013000	VARGAS, DAVID LF EST	16	21	22	0100	0.29	182.50	\$85,000	Zone 2	100%	\$85,000	0.0055%	
A	030162016000	VARGAS, EDGAR	14	21	22	0100	0.15	190.33	\$140,124	Zone 5	10%	\$14,012	0.0009%	
A	030340023000	VARGAS, HORTENSIA S	14	21	22	0100	0.14	190.14	\$85,000	Zone 5	10%	\$8,500	0.0005%	
A	032141002000	VARGAS, JORGE T	23	21	22	0100	0.19	188.77	\$85,000	Zone 4	55%	\$46,750	0.0030%	
A	032330008000	VARGAS, JOSE R	23	21	22	0100	0.09	187.62	\$85,000	Zone 4	55%	\$46,750	0.0030%	
A	034051058000	VARGAS, JUAN & LUPE H/W JT	11	21	22	0100	0.25	189.64	\$85,000	Zone 5	10%	\$8,500	0.0005%	
A	034051068000	VARGAS, LINDA & TEOFILO L H/W	11	21	22	0100	0.24	189.10	\$85,000	Zone 5	10%	\$8,500	0.0005%	
A	034210011000	VARGAS, LUIS A SR	22	21	22	0100	0.94	182.50	\$91,234	Zone 2	100%	\$91,234	0.0059%	
A	030302002000	VARGAS, MARIA V	15	21	22	0100	0.15	185.46	\$102,100	Zone 3	75%	\$76,575	0.0049%	
A	030132006000	VARGAS, TEOFILO & LINDA H/W	15	21	22	0100	0.19	185.89	\$85,000	Zone 3	75%	\$63,750	0.0041%	
A	030091013000	VARO-REAL INVESTMENTS INC	14	21	22	0100	0.17	190.54	\$85,000	Zone 5	10%	\$8,500	0.0005%	
A	032133001000	VASQUEZ, FELIX	23	21	22	0100	0.18	188.13	\$85,000	Zone 4	55%	\$46,750	0.0030%	
A	032133002000	VASQUEZ, FELIX	23	21	22	0100	0.17	188.20	\$85,000	Zone 4	55%	\$46,750	0.0030%	
A	032086001000	VASQUEZ, FELIX M	14	21	22	0120	0.13	187.95	\$144,302	Zone 4	55%	\$79,366	0.0051%	
A	034300011000	VASQUEZ, GERARDO JR	10	21	22	0100	0.14	188.15	\$139,508	Zone 4	55%	\$76,729	0.0050%	
A	032063017000	VASQUEZ, GERARDO C & IDA H/W	14	21	22	0100	0.20	189.37	\$85,000	Zone 5	10%	\$8,500	0.0005%	
A	030281014000	VASQUEZ, JOE L & AURELIA I FAMILY TRUST	15	21	22	0100	0.27	187.85	\$85,000	Zone 4	55%	\$46,750	0.0030%	
A	034310039000	VASQUEZ, MAIRA A	22	21	22	0100	0.17	184.81	\$168,400	Zone 3	75%	\$126,300	0.0082%	
A	034112024000	VASQUEZ, MALAQUIAS G & LORENA P H/W	15	21	22	0100	0.38	186.06	\$226,919	Zone 3	75%	\$170,189	0.0110%	
A	034132019000	VASQUEZ, ROLAND & SYLVIA G H/W	15	21	22	0100	0.25	184.90	\$232,562	Zone 3	75%	\$174,422	0.0113%	
A	032093008000	VASQUEZ, ROSA E	14	21	22	0100	0.11	187.73	\$106,893	Zone 4	55%	\$58,791	0.0038%	
A	032290002000	VASQUEZ, SOLEDAD	23	21	22	0100	0.22	186.30	\$85,000	Zone 3	75%	\$63,750	0.0041%	
A	030033013000	VASQUEZ, SOLEDAD	14	21	22	0100	0.20	188.43	\$85,000	Zone 4	55%	\$46,750	0.0030%	
A	030303008000	VASQUEZ, SOLEDAD T	15	21	22	0100	0.14	185.48	\$85,000	Zone 3	75%	\$63,750	0.0041%	
A	032193006000	VASQUEZ, SOLEDAD TORRES	23	21	22	0100	0.17	185.33	\$85,000	Zone 3	75%	\$63,750	0.0041%	
A	030121004000	VAZQUEZ, ADALBERTO M	15	21	22	0100	0.14	186.23	\$85,000	Zone 3	75%	\$63,750	0.0041%	
A	030162014000	VEGA, EDWARD	14	21	22	0100	0.14	190.41	\$108,095	Zone 5	10%	\$10,810	0.0007%	
A	030165008000	VEGA, IGNACIO L & MARIA R H/W JT	14	21	22	0100	0.12	189.16	\$85,000	Zone 5	10%	\$8,500	0.0005%	
A	034260010000	VEGA, JORGE 50%	23	21	22	0100	2.02	184.06	\$289,949	Zone 3	75%	\$217,462	0.0141%	
A	032350050000	VEGA, JOSE C & DIANA R H/W	23	21	22	0100	0.15	187.72	\$85,000	Zone 4	55%	\$46,750	0.0030%	
A	032113011000	VEGA, LUIS O & MAGDALENA P H/W	23	21	22	0100	0.15	185.60	\$85,000	Zone 3	75%	\$63,750	0.0041%	
A	032121009000	VEGA, LUIS O & MAGDALENA P H/W	23	21	22	0100	0.21	185.94	\$110,255	Zone 3	75%	\$82,688	0.0053%	
A	034300018000	VEGA, MARTIN R	10	21	22	0100	0.16	188.07	\$174,455	Zone 4	55%	\$95,590	0.0062%	
A	032281020000	VEGA, NORA G	23	21	22	0100	0.16	185.46	\$118,243	Zone 3	75%	\$88,682	0.0057%	
A	030134008000	VEJAR, JOSE J & RACHEL B H/W	15	21	22	0100	0.29	185.54	\$85,000	Zone 3	75%	\$63,750	0.0041%	
A	030261020000	VELA, DANIEL & MARIA F DE H/W	14	21	22	0100	0.14	187.73	\$122,850	Zone 4	55%	\$67,568	0.0044%	
A	030261006000	VELA, JOSE R	14	21	22	0100	0.14	187.91	\$97,404	Zone 4	55%	\$53,572	0.0035%	
A	030261007000	VELA, JOSE R	14	21	22	0100	0.14	187.87	\$88,381	Zone 4	55%	\$48,610	0.0031%	
A	034110025000	VELA, PETRA	15	21	22	0100	1.00	185.99	\$85,000	Zone 3	75%	\$63,750	0.0041%	
A	030232010000	VELASCO-ALVAREZ, JUAN M & MARICELA C H/W	14	21	22	0100	0.18	186.21	\$156,016	Zone 3	75%	\$117,012	0.0076%	
A	034131011000	VELASQUEZ, JAMES V & PATRICIA PASTOR H/W	15	21	22	0100	0.07	184.37	\$85,000	Zone 3	75%	\$63,750	0.0041%	
A	032230072000	VELASQUEZ, JOE III & YOLANDA G L H/W	23	21	22	0100	0.15	187.19	\$122,235	Zone 4	55%	\$67,229	0.0043%	
A	030156001000	VELASQUEZ, MARIA G	14	21	22	0120	0.29	187.45	\$247,132	Zone 4	55%	\$135,923	0.0088%	
A	030011004000	VELASQUEZ, ROBERT F	15	21	22	0100	0.20	185.68	\$85,000	Zone 3	75%	\$63,750	0.0041%	
A	030151004000	VELAZQUEZ, DAVID A	14	21	22	0100	0.12	187.87	\$85,000	Zone 4	55%	\$46,750	0.0030%	
A	032134015000													

**Cross Creek Flood Control District**  
**Assesment Roll**

**Total Assessment:**

**\$0**

LAND USE GROUP	APN	OWNER	S	T	R	LAND USE CODE	ACRES	AVERAGE ELEVATION	PROPERTY VALUE	BENEFIT ZONE	BENEFIT ZONE %	WEIGHTED BENEFIT VALUE OF PROPERTY	PROPERTY ASSESSMENT BENEFIT %	ASSESSMENT AMOUNT
A	030042016000	VENTURA, JOSE J JR	14	21	22	0100	0.14	191.06	\$150,131	Zone 5	10%	\$15,013	0.0010%	
A	034136031000	VENTURA, RAMON L & MARIA T H/W	15	21	22	0100	0.23	184.57	\$128,386	Zone 3	75%	\$96,290	0.0062%	
A	032112015000	VENTURINI, TERRY W	23	21	22	0100	0.16	185.07	\$94,129	Zone 3	75%	\$70,597	0.0046%	
A	032301004000	VENTURINI, TERRY W	23	21	22	0100	0.18	187.52	\$92,173	Zone 4	55%	\$50,695	0.0033%	
A	032240019000	VERISSIMO, JOHN L & CATHERINE M H/W	23	21	22	0100	0.18	186.44	\$116,073	Zone 3	75%	\$87,055	0.0056%	
A	030292013000	VERNON, SUE D	15	21	22	0100	0.24	186.99	\$85,000	Zone 3	75%	\$63,750	0.0041%	
A	030303003000	VERVER, FRANCISCO	15	21	22	0100	0.13	185.25	\$85,000	Zone 3	75%	\$63,750	0.0041%	
A	030021029000	VICTORINO, MARIA 50%	15	21	22	0100	0.20	186.18	\$85,000	Zone 3	75%	\$63,750	0.0041%	
A	032192017000	VIDALES, ALBERT & JACKY H/W	23	21	22	0100	0.24	184.85	\$102,091	Zone 3	75%	\$76,568	0.0049%	
A	032321001000	VIDALES, GUSTAVO & MARIA H/W	23	21	22	0100	0.18	185.93	\$105,142	Zone 3	75%	\$78,857	0.0051%	
A	044050022000	VIDALES, NORBERTO	16	21	22	0100	2.09	182.49	\$89,194	Zone 2	100%	\$89,194	0.0058%	
A	032271014000	VIDALES, NORBERTO	23	21	22	0120	0.17	184.01	\$161,617	Zone 3	75%	\$121,213	0.0078%	
A	030234007000	VIDALES, VERONICA	14	21	22	0100	0.31	186.70	\$129,327	Zone 3	75%	\$96,995	0.0063%	
A	032312007000	VIDALES, VERONICA 50%	23	21	22	0100	0.15	188.02	\$86,580	Zone 4	55%	\$47,619	0.0031%	
A	034135020000	VIDANA, FRANK M	15	21	22	0100	0.24	184.65	\$153,712	Zone 3	75%	\$115,284	0.0075%	
A	030122019000	VIGIL, VINCENT & JOSEFINA O H/W	15	21	22	0100	0.15	186.60	\$85,000	Zone 3	75%	\$63,750	0.0041%	
A	030320045000	VIGIL, VINCENT A & JOSEFINA M H/W	15	21	22	0100	0.23	185.89	\$224,285	Zone 3	75%	\$168,214	0.0109%	
A	032340009000	VILLA, FRANCISCO	23	21	22	0100	0.14	189.09	\$101,482	Zone 5	10%	\$10,148	0.0007%	
A	032303008000	VILLA, FRANCISCO M JR	23	21	22	0100	0.16	188.53	\$85,000	Zone 4	55%	\$46,750	0.0030%	
A	034136028000	VILLA, MARIA	15	21	22	0100	0.18	184.48	\$93,337	Zone 3	75%	\$70,003	0.0045%	
A	030132003000	VILLAGOMEZ, ALFONSO T	15	21	22	0100	0.19	185.77	\$85,000	Zone 3	75%	\$63,750	0.0041%	
A	034310060000	VILLAGOMEZ, DANNY & JANINA H/W	22	21	22	0100	0.15	184.93	\$200,406	Zone 3	75%	\$150,305	0.0097%	
A	032093012000	VILLAGRANA, DAVID & DORA H/W	14	21	22	0100	0.23	187.58	\$108,199	Zone 4	55%	\$59,509	0.0038%	
A	034210004000	VILLANUEVA, FLOYD F/D 50%	22	21	22	0120	1.79	181.57	\$85,000	Zone 2	100%	\$85,000	0.0055%	
A	034310042000	VILLAREAL, LUIS 50%	22	21	22	0100	0.17	184.89	\$185,030	Zone 3	75%	\$138,773	0.0090%	
A	034310037000	VILLARREAL, MARCO A	22	21	22	0100	0.17	184.76	\$206,891	Zone 3	75%	\$155,168	0.0100%	
A	034102005000	VILLARREAL, TERESA G LF EST	10	21	22	0100	0.46	188.33	\$125,109	Zone 4	55%	\$68,810	0.0044%	
A	032304002000	VILLARRUEL, JUAN R & ANGELINA A H/W	23	21	22	0100	0.17	187.16	\$85,000	Zone 4	55%	\$46,750	0.0030%	
A	030112003000	VILLASENOR, JOSE & IMELDA P H/W	14	21	22	0100	0.20	187.26	\$108,814	Zone 4	55%	\$59,848	0.0039%	
A	030042030000	VILLEGAS, ANTONIO B	14	21	22	0100	0.23	190.70	\$178,827	Zone 5	10%	\$17,883	0.0012%	
A	030113004000	VILLEGAS, ELEAZAR R	14	21	22	0100	0.20	187.69	\$85,000	Zone 4	55%	\$46,750	0.0030%	
A	034310076000	VILLEGAS, JESUS A & MANUELA ZAMORA H/W	22	21	22	0100	0.19	184.55	\$85,000	Zone 3	75%	\$63,750	0.0041%	
A	032210010000	VILLEGAS, TEOFILO	23	21	22	0100	0.17	184.76	\$85,000	Zone 3	75%	\$63,750	0.0041%	
A	034300012000	VILLEGAS, TEOFILO & CYNTHIA G H/W	10	21	22	0100	0.14	188.14	\$149,360	Zone 4	55%	\$82,148	0.0053%	
A	032171011000	VIZCARRA, SANDRA	23	21	22	0100	0.17	186.35	\$85,000	Zone 3	75%	\$63,750	0.0041%	
A	030320013000	WADSWORTH, JAMES G & MARY M H/W	15	21	22	0100	1.21	185.97	\$268,195	Zone 3	75%	\$201,146	0.0130%	
A	032272014000	WAHLSTROM, DONALD & DORA C H/W	23	21	22	0190	0.46	183.15	\$85,000	Zone 3	75%	\$63,750	0.0041%	
A	034310069000	WALKER, AUBREANA	22	21	22	0100	0.16	184.80	\$202,907	Zone 3	75%	\$152,180	0.0098%	
A	034051029000	WALKER, BILLY W & SUSAN K H/W JT	11	21	22	0100	0.23	188.39	\$122,323	Zone 4	55%	\$67,278	0.0043%	
A	032094008000	WALKER, DEBRA LIFE ESTATE	14	21	22	0100	0.13	187.89	\$85,000	Zone 4	55%	\$46,750	0.0030%	
A	032086008000	WALKER, VICTORIA R 50%	14	21	22	0100	0.13	188.04	\$85,000	Zone 4	55%	\$46,750	0.0030%	
A	034143061000	WALLE, ALBERTO	15	21	22	0100	0.47	184.86	\$85,000	Zone 3	75%	\$63,750	0.0041%	
A	034101006000	WALLE, ALBERTO	10	21	22	0100	0.46	188.91	\$85,000	Zone 4	55%	\$46,750	0.0030%	
A	044120008000	WALLE, ALBERTO A	26	21	22	1910	0.16	181.54	\$85,000	Zone 2	100%	\$85,000	0.0055%	
A	030132012000	WALLE, ALBERTO A	15	21	22	0100	0.19	185.79	\$85,000	Zone 3	75%	\$63,750	0.0041%	
A	032192014000	WALLE, ARNULFO I & ROSA A H/W	23	21	22	0100	0.16	184.95	\$85,000	Zone 3	75%	\$63,750	0.0041%	
A	032312004000	WALLE, BALTAZAR 50%	23	21	22	0100	0.15	187.67	\$85,000	Zone 4	55%	\$46,750	0.0030%	
A	034143056000	WALLE, BALTAZAR A & MARIA G H/W	15	21	22	0100	0.48	184.30	\$85,000	Zone 3	75%	\$63,750	0.0041%	
A	032192013000	WALLE, BALTAZAR & GUADALUPE M H/W	23	21	22	0100	0.16	184.91	\$85,000	Zone 3	75%	\$63,750	0.0041%	
A	030023004000	WALLE, NANCY O	15	21	22	0100	0.19	186.26	\$132,549	Zone 3	75%	\$99,412	0.0064%	
A	032111009000	WALLEN, GEORGE E	23	21	22	0100	0.18	184.95	\$85,000	Zone 3	75%	\$63,750	0.0041%	
A	030320014000	WALLS, MICHAEL J	15	21	22	0100	0.68	186.11	\$280,000	Zone 3	75%	\$210,000	0.0136%	
A	034051032000	WALLS, TIFFANY R	11	21	22	0100	0.23	188.80	\$85,000	Zone 4	55%	\$46,750	0.0030%	
A	032280008000	WATERS, JANET K	23	21	22	0100	0.09	185.15	\$99,384	Zone 3	75%	\$74,538	0.0048%	
A	032171003000	WATKINS, CHRISTOPHER J	23	21	22	0100	0.17	186.63	\$85,000	Zone 3	75%	\$63,750	0.0041%	
A	034131032000	WATTS, ROBBIE & LYNN H/W	15	21	22	0100	0.77	184.14	\$85,000	Zone 3	75%	\$63,750	0.0041%	
A	032172010000	WEATHERFORD, WAYNE & GERRIE H/W	23	21	22	0100	0.21	186.85	\$85,000	Zone 3	75%	\$63,750	0.0041%	
A	030111013000	WEAVER, JAMES A & DEBORAH L H/W	14	21	22	0100	0.20	186.93	\$85,000	Zone 3	75%	\$63,750	0.0041%	
A	034143052000	WELCH, KENDALL	15	21	22	0100	0.21	184.95	\$85,000	Zone 3	75%	\$63,750	0.0041%	
A	030262036000	WELCH, KENDALL	14	21	22	0100	0.14	188.19	\$86,339	Zone 4	55%	\$47,486	0.0031%	
A	032094001000	WENCES, ANTOCO & SILVIA H/W	14	21	22	0100	0.13	187.55	\$103,555	Zone 4	55%	\$56,955	0.0037%	
A	032230062000	WENCES, ANTOCO & SILVIA H/W	23	21	22	0100	0.12	188.03	\$106,495	Zone 4	55%	\$58,572	0.0038%	
A	032340190000	WENCES, TELESFORO & ALMA D H/W	23	21	22	0100	0.13	188.90	\$118,000	Zone 4	55%	\$64,900	0.0042%	
A	032321003000	WENSES, MARIA G	23	21	22	0100	0.18	186.01	\$117,186	Zone 3	75%	\$87,890	0.0057%	
A	032192001000	WEST, ROY & CAROLYN H/W JT	23	21	22	0100	0.25	185.01	\$85,000	Zone 3	75%	\$63,750	0.0041%	
A	032271022000	WESTBAY, NORMAN R LIVING TRUST 50%	23	21	22	0100	0.17	183.92	\$85,000	Zone 3	75%	\$63,750	0.0041%	
A	032260050000	WHITE, BILL	23	21	22	0100	0.21	184.71	\$85,000	Zone 3	75%	\$63,750	0.0041%	
A	030231006000	WHITE, BILL & NORMA J H/W JT	14	21	22	0100	0.17	185.88	\$85,000	Zone 3	75%	\$63,750	0.0041%	
A	030114016000	WHITE, DOUGLAS	14	21	22	0100	0.18	188.03	\$127,834	Zone 4	55%	\$70,309	0.0045%	
A	032081004000	WHITE, GREGORY W & ZORAIDA V NORATTO H/W	14	21	22	0100	0.23	187.93	\$85,000	Zone 4	55%	\$46,750	0.0030%	
A	034102023000	WHITFIELD, GLADYS ESTATE 50%	10	21	22	0100	0.96	188.27	\$90,048	Zone 4	55%	\$49,526	0.0032%	
A	034300032000	WHITING, CECIL C & PRISCILLA D H/W	10	21	22	0100	0.14	187.69	\$175,000	Zone 4	55%	\$96,250	0.0062%	
A	030113002000	WHITING, SHARON & CECIL C III H/W	14	21	22	0100	0.21	187.82	\$143,325	Zone 4	55%	\$78,829	0.0051%	
A	034260005000	WILCOX, CARLO J & JANIS L H/W	23	21	22	0100	1.96	184.48	\$268,167	Zone 3	75%	\$201,125	0.0130%	
A	030114008000	WILCOX, CARLO J & JANIS L H/W	14	21	22	0100	0.20	187.75	\$154,698	Zone 4	55%	\$85,084	0.0055%	
A	034110006000	WILLET, LARRY & IRMA Y H/W	15	21	22	0100	0.94	186.07	\$145,281	Zone 3	75%	\$108,961	0.0070%	
A	030023010000	WILLIAMS, ARTHUR L & CALLIE L H/W	15	21	22	0100	0.31	186.51	\$85,000	Zone 3	75%	\$63,750	0.0041%	
A	030042034000	WILLIAMS, DANNY K & KAREN A H/W	14	21	22	0100	0.15	190.77	\$122,948	Zone 5	10%	\$12,295	0.0008%	
A	034135031000	WILLIAMS, FRED A	15	21	22	0100	0.47	184.82	\$238,385	Zone 3	75%	\$178,789	0.0116%	
A	030281030000	WILLIAMS, LOYD R	15	21	22	0100	0.24	186.68	\$85,000	Zone 3	75%	\$63,750	0.0041%	
A	030111011000	WILLIAMS, LOYD R & GLENDA R H/W	14	21	22	0100	0.20	186.83	\$85,000	Zone 3	75%	\$63,750	0.0041%	
A	030142003000	WILLIAMS, LOYD R & GLENDA R H/W	14	21	22	0100	0.29	186.81	\$112,205	Zone 3	75%	\$84,154	0.0054%	
A	030281005000	WILLIAMS, LOYD R & GLENDA R H/W	15	21	22	0100	0.23	186.99	\$85,000					

Cross Creek Flood Control District  
Assesment Roll

Total Assesment:

50

LAND USE GROUP	APN	OWNER	S	T	R	LAND USE CODE	ACRES	AVERAGE ELEVATION	PROPERTY VALUE	BENEFIT ZONE	BENEFIT ZONE %	WEIGHTED BENEFIT VALUE OF PROPERTY	PROPERTY ASSESSMENT BENEFIT %	ASSESMENT AMOUNT
A	030121024000	WRIGHT, KATHLEEN L	15	21	22	0100	0.16	186.04	\$99,750	Zone 3	75%	\$74,813	0.0048%	
A	032111014000	WRIGHT, KATHLEEN LEE	23	21	22	0100	0.18	184.94	\$85,000	Zone 3	75%	\$63,750	0.0041%	
A	03226038000	WRIGHT, KATHLEEN LEE	23	21	22	0100	0.18	184.36	\$85,000	Zone 3	75%	\$63,750	0.0041%	
A	034112038000	WRIGHT, KATHLEEN LEE	15	21	22	0100	0.19	185.41	\$85,000	Zone 3	75%	\$63,750	0.0041%	
A	034112039000	WRIGHT, KATHLEEN LEE	15	21	22	0100	0.20	185.34	\$85,000	Zone 3	75%	\$63,750	0.0041%	
A	030051009000	WRIGHT, KATHLEEN LEE	14	21	22	0120	0.25	190.98	\$85,000	Zone 5	10%	\$8,500	0.0005%	
A	030091014000	WRIGHT, KATHLEEN LEE	14	21	22	0100	0.11	190.54	\$85,000	Zone 5	10%	\$8,500	0.0005%	
A	030165007000	WRIGHT, KATHLEEN LEE	14	21	22	0100	0.23	189.34	\$85,000	Zone 5	10%	\$8,500	0.0005%	
A	032031011000	WRIGHT, MICHAEL	14	21	22	0100	0.23	188.00	\$85,000	Zone 4	55%	\$46,750	0.0030%	
A	032254014000	YAKOBI, DAVID	23	21	22	0100	0.14	184.38	\$85,000	Zone 3	75%	\$63,750	0.0041%	
A	032072012000	YANTIS, WAYNE S & LINDA K H/W JT	14	21	22	0100	0.17	189.22	\$85,000	Zone 5	10%	\$8,500	0.0005%	
A	034111018000	YATES, JAMES A & MARY E H/W	15	21	22	0100	1.16	185.21	\$302,520	Zone 3	75%	\$226,890	0.0147%	
A	032303010000	YBARRA, DELIA R	23	21	22	0100	0.16	188.21	\$85,000	Zone 4	55%	\$46,750	0.0030%	
A	034111006000	YBARRA, LUPE M & GLORIA F H/W JT	15	21	22	0100	1.16	185.00	\$182,694	Zone 3	75%	\$137,021	0.0089%	
A	030133011000	YBARRA, RITA O	15	21	22	0100	0.19	185.88	\$85,000	Zone 3	75%	\$63,750	0.0041%	
A	032113017000	YBARRA, RON	23	21	22	0100	0.16	185.43	\$85,000	Zone 3	75%	\$63,750	0.0041%	
A	030092025000	YBARRA, SALLY	14	21	22	0100	0.14	190.75	\$85,000	Zone 5	10%	\$8,500	0.0005%	
A	034134014000	YOUNG, ELLIE S	15	21	22	0100	0.26	184.98	\$85,000	Zone 3	75%	\$63,750	0.0041%	
A	032340022000	ZABALA, MANUEL & JOSEFINA H/W	23	21	22	0100	0.14	188.79	\$113,000	Zone 4	55%	\$62,150	0.0041%	
A	032303014000	ZAMORA, FERMIN C & DELLA H/W	23	21	22	0100	0.16	187.63	\$85,000	Zone 4	55%	\$46,750	0.0030%	
A	032210023000	ZAMORA, FRANCISCO P & RAMONA A H/W	23	21	22	0100	0.19	184.62	\$87,192	Zone 3	75%	\$65,394	0.0042%	
A	030121005000	ZAMORA, JOSE G 50%	15	21	22	0100	0.15	186.30	\$85,000	Zone 3	75%	\$63,750	0.0041%	
A	032133003000	ZAMORA, ROGELIO M & ALICIA H/W	23	21	22	0100	0.17	188.22	\$85,000	Zone 4	55%	\$46,750	0.0030%	
A	032200031000	ZAMORA, VERONICA 50%	23	21	22	0100	0.35	185.43	\$132,116	Zone 3	75%	\$99,087	0.0064%	
A	032280014000	ZARAGOZA, ARTURO J & MARIA G H GARCIA H/W	23	21	22	0100	0.09	185.01	\$108,000	Zone 3	75%	\$81,000	0.0052%	
A	030262039000	ZARAGOZA, JAIME R M	14	21	22	0100	0.14	188.06	\$85,000	Zone 4	55%	\$46,750	0.0030%	
A	030093018000	ZARAGOZA, JAVIER	14	21	22	0100	0.15	190.40	\$85,000	Zone 5	10%	\$8,500	0.0005%	
A	032303039000	ZARAGOZA, OSCAR N & MARIA D C L LOPEZ H/W	23	21	22	0160	0.09	188.87	\$82,844	Zone 4	55%	\$45,564	0.0029%	
A	034136020000	ZARZA, ANITA 50%	15	21	22	0100	0.24	184.29	\$87,219	Zone 3	75%	\$65,414	0.0042%	
A	030281013000	ZAVALA, FEDERICO A JR & IRENE H/W	15	21	22	0100	0.28	187.72	\$90,378	Zone 4	55%	\$49,708	0.0032%	
A	032230101000	ZAVALA, FRANCISCO Z	23	21	22	0100	0.12	187.99	\$110,600	Zone 4	55%	\$60,830	0.0039%	
A	032230059000	ZAVALA, MARTHA	23	21	22	0100	0.12	188.21	\$85,638	Zone 4	55%	\$47,101	0.0030%	
A	032280040000	ZEPEDA, RAMON & MARGARITA H/W	23	21	22	0100	0.09	185.14	\$141,367	Zone 3	75%	\$106,025	0.0069%	
A	032303009000	ZEPEDA, RUBEN A & ESTELA H/W JT	23	21	22	0100	0.16	188.42	\$85,000	Zone 4	55%	\$46,750	0.0030%	
A	034300060000	ZEPEDA, VAL	10	21	22	0100	0.16	188.25	\$184,902	Zone 4	55%	\$101,696	0.0066%	
A	032210070000	ZEPEDA, VALENTIN & PATRICIA D H/W	23	21	22	0100	0.19	184.81	\$92,234	Zone 3	75%	\$69,177	0.0045%	
A	032330052000	ZEPEDA, VALENTIN A	23	21	22	0100	0.09	188.02	\$85,000	Zone 4	55%	\$46,750	0.0030%	
A	032174003000	ZUNIGA, ANTHONY J & JO ANN H/W	23	21	22	0100	0.21	187.63	\$85,000	Zone 4	55%	\$46,750	0.0030%	
A	034111026000	ZUNIGA, DON H	15	21	22	0100	0.26	184.93	\$96,080	Zone 3	75%	\$72,060	0.0047%	
A	030301009000	ZUNIGA, JEANETTE	15	21	22	0100	0.13	185.49	\$85,000	Zone 3	75%	\$63,750	0.0041%	
A	032210046000	ZUNIGA, VALENTA	23	21	22	0100	0.23	185.08	\$85,000	Zone 3	75%	\$63,750	0.0041%	
A	032021005000	ABILA, CRESPIN & HELEN H/W 50%	14	21	22	0120	0.46	186.99	\$119,897	Zone 3	75%	\$89,923	0.0058%	
A	032164010000	AGUILERA, FRANCISCO & MARTHA O H/W	23	21	22	0100	0.17	188.99	\$87,691	Zone 4	55%	\$48,230	0.0031%	
A	034051005000	ALLEN, HENRYETTA & DALE W/H	11	21	22	0100	0.23	188.99	\$85,000	Zone 4	55%	\$46,750	0.0030%	
A	032091007000	AMADO, RALPH JR & JOSEPHINE H/W JT	14	21	22	0100	0.17	186.99	\$85,000	Zone 3	75%	\$63,750	0.0041%	
A	032071018000	ARIAS, FRANCISCO	14	21	22	0120	0.32	188.99	\$299,920	Zone 4	55%	\$164,956	0.0107%	
A	030221013000	ASSEMBLY OF GOD	14	21	22	0100	0.19	186.99	\$85,000	Zone 3	75%	\$63,750	0.0041%	
A	032172005000	ATWOOD, ROBERT C	23	21	22	0100	0.23	186.99	\$115,876	Zone 3	75%	\$86,907	0.0056%	
A	030146002000	AYALA, ADELA Y	14	21	22	0120	0.18	186.99	\$85,000	Zone 3	75%	\$63,750	0.0041%	
A	032074001000	BEGA, RACHEL G 50%	14	21	22	0100	0.13	188.99	\$85,000	Zone 4	55%	\$46,750	0.0030%	
A	032230024000	BRAGGS, RONALD O & PRINTELLA L H/W	23	21	22	0100	0.14	188.99	\$136,414	Zone 4	55%	\$75,028	0.0048%	
A	030291019000	BROWN, CARL K M D REVOCABLE TRUST	15	21	22	0100	0.56	186.99	\$210,568	Zone 3	75%	\$157,926	0.0102%	
A	032301012000	BUSSARD, MONTE & LUISA H/W	23	21	22	0100	0.18	188.99	\$110,703	Zone 4	55%	\$60,887	0.0039%	
A	034100007000	BUTLER, NATE	10	21	22	0100	0.46	188.99	\$85,000	Zone 4	55%	\$46,750	0.0030%	
A	030112012000	BUTLER, THEODORE	14	21	22	0100	0.20	186.99	\$85,000	Zone 3	75%	\$63,750	0.0041%	
A	030145007000	CABRAL, ROBERT G	14	21	22	0100	0.29	186.99	\$97,619	Zone 3	75%	\$73,214	0.0047%	
A	032311004000	CARREON, JOSE L & CARMEN H/W	23	21	22	0100	0.15	186.99	\$94,345	Zone 3	75%	\$70,759	0.0046%	
A	032304006000	CARRILLO, JOHN & ROSARIO H/W	23	21	22	0100	0.16	186.99	\$85,000	Zone 3	75%	\$63,750	0.0041%	
A	032330001000	CERDA, JOE JR	23	21	22	0100	0.09	186.99	\$123,375	Zone 3	75%	\$92,531	0.0060%	
A	030234001000	CHAVEZ, EDGAR & SILVIA H/W	14	21	22	0100	0.33	186.99	\$187,243	Zone 3	75%	\$140,432	0.0091%	
A	032330031000	CONTRERAS, JOSE A & BERTHA A H/W	23	21	22	0600	0.09	188.99	\$93,365	Zone 4	55%	\$51,351	0.0033%	
A	032164009000	CUELLAR, EDWARD V & ASCENCION J H/W 50%	23	21	22	0100	0.14	188.99	\$85,000	Zone 4	55%	\$46,750	0.0030%	
A	030024005000	DIAZ, ANTONIO G & ZENAIDA D H/W 25%	15	21	22	0100	0.19	186.99	\$85,000	Zone 3	75%	\$63,750	0.0041%	
A	034101010000	FLORES, ALBERT & DIANA H/W	10	21	22	0100	0.97	188.99	\$175,277	Zone 4	55%	\$96,402	0.0062%	
A	032330032000	FRANCO, ABRAHAM G	23	21	22	0100	0.09	188.99	\$99,536	Zone 4	55%	\$54,745	0.0035%	
A	030292015000	GALLARDO, VICTORIO N & MARIA I H/W	15	21	22	0100	0.21	186.99	\$96,186	Zone 3	75%	\$72,140	0.0047%	
A	032311005000	GARCIA, RAUL D A	23	21	22	0100	0.15	186.99	\$91,595	Zone 3	75%	\$68,696	0.0044%	
A	032301028000	GOMEZ, PEDRO JR & JOANN E H/W	23	21	22	0100	0.16	186.99	\$85,000	Zone 3	75%	\$63,750	0.0041%	
A	032311003000	GONZALEZ, PEDRO & VIRGINIA R H/W	23	21	22	0100	0.15	186.99	\$85,000	Zone 3	75%	\$63,750	0.0041%	
A	032164003000	GUIZAR, MARTIN & MARIA H/W	23	21	22	0100	0.14	188.99	\$85,000	Zone 4	55%	\$46,750	0.0030%	
A	032163001000	GUTIERREZ, DANIEL & ESTHER V H/W	23	21	22	0100	0.37	188.99	\$102,900	Zone 4	55%	\$56,595	0.0037%	
A	032164004000	GUTIERREZ, FRANCISCO	23	21	22	0100	0.22	188.99	\$85,000	Zone 4	55%	\$46,750	0.0030%	
A	032163006000	GUZMAN, NORBERTO G & ELOIZA L GARCIA H/W	23	21	22	0100	0.12	188.99	\$85,000	Zone 4	55%	\$46,750	0.0030%	
A	030146004000	HALL, GREGORY L	14	21	22	0100	0.18	186.99	\$85,000	Zone 3	75%	\$63,750	0.0041%	
A	030024009000	HERNANDEZ, EVERARDO P	15	21	22	0100	0.20	186.99	\$85,000	Zone 3	75%	\$63,750	0.0041%	
A	032163003000	HODGE, BOB & ALICE M H/W	23	21	22	0100	0.23	188.99	\$85,000	Zone 4	55%	\$46,750	0.0030%	
A	032330023000	HORTA, SAMUEL 33.33%	23	21	22	0100	0.08	188.99	\$85,000	Zone 4	55%	\$46,750	0.0030%	
A	034051006000	HOVANNISIAN, KASPER 50%	11	21	22	0710	0.22	188.99	\$85,000	Zone 4	55%	\$46,750	0.0030%	
A	032071012000	HOVANNISIAN, RALPH & JANET H/W	14	21	22	0100	0.16	188.99	\$85,000	Zone 4	55%	\$46,750	0.0030%	
A	032163002000	HOVANNISIAN, RALPH & JANET H/W	23	21	22	0100	0.15	188.99	\$85,000	Zone 4	55%	\$46,750	0.0030%	
A	032095014000	JAVAU, VI	14	21	22	0120	0.20	186.99	\$92,623	Zone 3	75%	\$69,467	0.0045%	
A	032301014000	JIMENEZ, ERLEEN L	23	21	22	0100	0.14	188.99	\$85,000	Zone 4	55%	\$46,750	0.0030%	
A	034016012000	JOSEPHIAN, GLORIA 50%	10	21	22	0100	0.78	186.99	\$238,000	Zone 3	75%	\$178,500	0.0115%	
A	03014300													

**Cross Creek Flood Control District**  
**Assesment Roll**

**Total Assesment:**

**50**

LAND USE GROUP	APN	OWNER	S	T	R	LAND USE CODE	ACRES	AVERAGE ELEVATION	PROPERTY VALUE	BENEFIT ZONE	BENEFIT ZONE %	WEIGHTED BENEFIT VALUE OF PROPERTY	PROPERTY ASSESSMENT BENEFIT %	ASSESSMENT AMOUNT
A	030146010000	MAHAFFEY, JAMES J & GERI H H/W JT	14	21	22	0100	0.16	186.99	\$85,367	Zone 3	75%	\$64,025	0.0041%	
A	032340018000	MARTINEZ R, LUIS F & GABRIELA V H/W	23	21	22	0100	0.13	188.99	\$120,000	Zone 4	55%	\$66,000	0.0043%	
A	032021006000	MARTINEZ, ANGELICA	14	21	22	0100	0.23	186.99	\$85,000	Zone 3	75%	\$63,750	0.0041%	
A	030291015000	MARTINEZ, RAMON P & YADIRA L H/W	15	21	22	0100	0.28	186.99	\$187,243	Zone 3	75%	\$140,432	0.0091%	
A	030283010000	MATA, JUAN C & ANGEL C H/W	15	21	22	0100	0.35	186.99	\$85,000	Zone 3	75%	\$63,750	0.0041%	
A	030292014000	MC VAY, O D JR	15	21	22	0100	0.28	186.99	\$85,000	Zone 3	75%	\$63,750	0.0041%	
A	030022027000	MENDEZ, ABEL B & ELIZABETH H/W	15	21	22	0100	0.15	186.99	\$85,000	Zone 3	75%	\$63,750	0.0041%	
A	032330024000	MENDOZA, MARIA C	23	21	22	0100	0.09	188.99	\$85,000	Zone 4	55%	\$46,750	0.0030%	
A	032340017000	MOORE, KENNETH L III & BETTY H/W	23	21	22	0100	0.13	188.99	\$118,000	Zone 4	55%	\$64,900	0.0042%	
A	032340010000	MORENO, RAUL JR	23	21	22	0100	0.14	188.99	\$125,000	Zone 4	55%	\$68,750	0.0044%	
A	030111001000	MULLINS, LAWRENCE A & DONNA P TRUST	14	21	22	0100	0.27	186.99	\$85,000	Zone 3	75%	\$63,750	0.0041%	
A	030292016000	MUNOZ, JOSE E & EMMA H/W	15	21	22	0100	0.23	186.99	\$87,708	Zone 3	75%	\$65,781	0.0043%	
A	032330028000	NEGRETE, EFREN & MARGARITA H/W	23	21	22	0160	0.09	188.99	\$92,185	Zone 4	55%	\$50,702	0.0033%	
A	030146003000	NIEBLAS, ROBERTO C	14	21	22	0100	0.18	186.99	\$85,000	Zone 3	75%	\$63,750	0.0041%	
A	032071015000	NUNEZ, FELIPE J & JUANA I H/W	14	21	22	0100	0.16	188.99	\$85,230	Zone 4	55%	\$46,877	0.0030%	
A	032340013000	NUNEZ, LETICIA & JOSE F W/H	23	21	22	0100	0.13	188.99	\$113,000	Zone 4	55%	\$62,150	0.0040%	
A	032330027000	OCHOA, EDUARDO	23	21	22	0160	0.09	188.99	\$85,000	Zone 4	55%	\$46,750	0.0030%	
A	032330029000	OREGEL, JOSE R	23	21	22	0600	0.09	188.99	\$92,076	Zone 4	55%	\$50,642	0.0033%	
A	032162008000	ORNELAS, CLETO & YOLANDA H/W	23	21	22	0100	0.15	188.99	\$147,132	Zone 4	55%	\$80,923	0.0042%	
A	032340001000	PEDERSEN, DUANE & PAMELA REVOC TRUST	23	21	22	0100	0.14	188.99	\$124,950	Zone 4	55%	\$68,723	0.0044%	
A	032163009000	PENT CH OF GOD OF AM	23	21	22	0100	0.15	188.99	\$85,000	Zone 4	55%	\$46,750	0.0030%	
A	032330033000	PIMENTEL, JOE JR	23	21	22	0100	0.09	188.99	\$116,382	Zone 4	55%	\$64,010	0.0041%	
A	032330025000	PIMENTEL, JOE V SR	23	21	22	0100	0.09	188.99	\$120,000	Zone 4	55%	\$66,000	0.0043%	
A	032330026000	PIMENTEL, JOSEPH V JR	23	21	22	0160	0.09	188.99	\$85,000	Zone 4	55%	\$46,750	0.0030%	
A	032163004000	PIPHER, RICHARD & WANDA FAMILY TRUST	23	21	22	0100	0.15	188.99	\$85,000	Zone 4	55%	\$46,750	0.0030%	
A	030281026000	PORTILLO, RAYMOND R & PRISCILLA M H/W	15	21	22	0100	0.23	186.99	\$90,338	Zone 3	75%	\$67,754	0.0044%	
A	030281027000	PRENTICE, BRIAN M	15	21	22	0100	0.23	186.99	\$109,523	Zone 3	75%	\$82,142	0.0053%	
A	032311001000	RAMIREZ, ABEL B & ARCELIA H/W	23	21	22	0100	0.17	186.99	\$85,000	Zone 3	75%	\$63,750	0.0041%	
A	030112007000	ROBY, JERALD W & ANITA F H/W	14	21	22	0100	0.39	186.99	\$145,647	Zone 3	75%	\$109,235	0.0071%	
A	032164011000	RODRIGUEZ, EULOJO	23	21	22	0100	0.12	188.99	\$131,678	Zone 4	55%	\$72,423	0.0047%	
A	032301013000	RODRIGUEZ, MARIA S	23	21	22	0100	0.18	188.99	\$100,572	Zone 4	55%	\$55,315	0.0036%	
A	030024010000	RODRIGUEZ, GEORGIA	15	21	22	0100	0.21	186.99	\$85,000	Zone 3	75%	\$63,750	0.0041%	
A	030112011000	ROGERS, WALLACE C JR & VICKY H/W	14	21	22	0100	0.20	186.99	\$85,000	Zone 3	75%	\$63,750	0.0041%	
A	032095010000	ROJAS, EFRAIN	14	21	22	0100	0.13	186.99	\$102,443	Zone 3	75%	\$76,832	0.0050%	
A	032164002000	ROJAS, OSCAR M & MARIA D L H/W	23	21	22	0100	0.15	188.99	\$106,575	Zone 4	55%	\$58,616	0.0038%	
A	032164008000	ROJAS, OSCAR M & MARIA D L H/W	23	21	22	0100	0.16	188.99	\$85,000	Zone 4	55%	\$46,750	0.0030%	
A	032095009000	ROJAS, OSCAR M & MARIA DE LOURDES H/W	14	21	22	0100	0.13	186.99	\$89,250	Zone 3	75%	\$66,938	0.0043%	
A	032071011000	ROMERO, ARIANA R	14	21	22	0100	0.16	188.99	\$86,296	Zone 4	55%	\$47,463	0.0031%	
A	032162004000	SANABRIA, LETICIA	23	21	22	0100	0.22	188.99	\$110,775	Zone 4	55%	\$60,926	0.0039%	
A	032142021000	SOLTERO, ANDREW J & ALISHA M H/W	23	21	22	0100	0.20	188.99	\$123,378	Zone 4	55%	\$67,858	0.0044%	
A	032340025000	STAPLETON, PATRICK & LESLIE M LIV TR 33%	23	21	22	0100	0.16	188.99	\$135,000	Zone 4	55%	\$74,250	0.0048%	
A	032330022000	TALAMANTEZ, JOSEPH & VERONICA M H/W	23	21	22	0100	0.09	188.99	\$85,000	Zone 4	55%	\$46,750	0.0030%	
A	030022026000	TAPIA, LINO L & LORENA P MONTANO H/W	15	21	22	0100	0.41	186.99	\$85,000	Zone 3	75%	\$63,750	0.0041%	
A	030281006000	TOONE, MICHAEL A & ROBIN R H/W	15	21	22	0100	0.22	186.99	\$88,550	Zone 3	75%	\$66,413	0.0043%	
A	034051049000	TROTH, DAVID K & DEBORA G H/W	11	21	22	0120	0.14	188.99	\$85,000	Zone 4	55%	\$46,750	0.0030%	
A	032311002000	VARELA, GUADALUPE & ROSENDO W/H	23	21	22	0100	0.15	186.99	\$85,000	Zone 3	75%	\$63,750	0.0041%	
A	032340024000	VENTURA, JUAN	23	21	22	0100	0.14	188.99	\$94,860	Zone 4	55%	\$52,173	0.0034%	
A	030143005000	VILLA, MARGARET J	14	21	22	0100	0.22	186.99	\$85,000	Zone 3	75%	\$63,750	0.0041%	
A	032091006000	WALLS, MICHAEL & DEANNA H/W	14	21	22	0100	0.29	186.99	\$152,658	Zone 3	75%	\$114,494	0.0074%	
A	032091005000	WHITWORTH, JAMES L & MARTHA L FAMILY TR	14	21	22	0100	0.23	186.99	\$85,000	Zone 3	75%	\$63,750	0.0041%	
A	034051048000	WRIGHT, KATHLEEN LEE	11	21	22	0100	0.16	188.99	\$85,000	Zone 4	55%	\$46,750	0.0030%	
A	030024006000	ZUCCOLILLO, MICHAEL	15	21	22	0100	0.19	186.99	\$85,000	Zone 3	75%	\$63,750	0.0041%	
A-1	034141034000	FELIX, GUADALUPE Q & ESMERALDA Q H/W	15	21	22	0170	0.51	182.53	\$92,925	Zone 2	100%	\$92,925	0.0060%	
A-1	044110033000	RAMIREZ, BONIFASIO R & RITA H/W	26	21	22	0150	2.17	182.49	\$53,381	Zone 2	100%	\$53,381	0.0034%	
A-1	044120004000	REED, JAMES S	26	21	22	1970	5.00	181.97	\$78,829	Zone 2	100%	\$78,829	0.0051%	
A-1	032210069000	DE OCHOA, ANTONIO & JUANA H/W	23	21	22	0500	0.24	184.69	\$35,000	Zone 3	75%	\$26,250	0.0017%	
A-1	032252002000	CASTILLO, GABRIEL & ANGELITA H/W	23	21	22	0500	0.85	184.96	\$77,381	Zone 3	75%	\$58,036	0.0038%	
A-1	032252004000	PELAYO, DANIEL	23	21	22	0170	0.43	185.08	\$62,791	Zone 3	75%	\$47,093	0.0030%	
A-1	032271032000	CARRASCO, JOSE & ROSA M H/W	23	21	22	0170	0.23	183.77	\$148,348	Zone 3	75%	\$111,261	0.0072%	
A-1	032271033000	CASTRO, CAROLINA	23	21	22	0500	0.20	183.74	\$35,000	Zone 3	75%	\$26,250	0.0017%	
A-1	034110021000	ABILA, CRESPIN & HELEN H/W 50%	15	21	22	0170	0.50	186.03	\$75,908	Zone 3	75%	\$56,931	0.0037%	
A-1	034111016000	DAVILA, ARMANDO & MARIA E P DE H/W	15	21	22	0170	0.57	185.17	\$55,000	Zone 3	75%	\$41,250	0.0027%	
A-1	034111017000	SOLORIO, JOSE & ERIKA F H/W	15	21	22	0170	0.59	185.19	\$101,525	Zone 3	75%	\$76,144	0.0049%	
A-1	034135005000	ROJAS, EDUARDO S & BLANCA M H/W 50%	15	21	22	0500	0.24	184.72	\$35,000	Zone 3	75%	\$26,250	0.0017%	
A-1	034135028000	ABILA, CRESPIN & HELEN H/W JT	15	21	22	0500	0.45	184.94	\$35,000	Zone 3	75%	\$26,250	0.0017%	
A-1	034141004000	MORALES, JOE A & EDNA M	15	21	22	0500	0.88	184.42	\$35,000	Zone 3	75%	\$26,250	0.0017%	
A-1	044050025000	WALLS, GORDON	16	21	22	0170	0.69	183.77	\$35,000	Zone 3	75%	\$26,250	0.0017%	
A-1	032330006000	RIOS, JESUS SR	23	21	22	0170	0.09	187.45	\$51,777	Zone 4	55%	\$28,477	0.0018%	
A-1	032330013000	CASTORENA, JESUS T	23	21	22	0170	0.09	188.23	\$71,486	Zone 4	55%	\$39,317	0.0025%	
A-1	032330049000	JIMENEZ, ERMILA L	23	21	22	0170	0.09	188.11	\$35,000	Zone 4	55%	\$19,250	0.0012%	
A-1	032330056000	SALAZAR, RENE 25%	23	21	22	0170	0.09	188.05	\$106,387	Zone 4	55%	\$58,513	0.0038%	
A-1	032330057000	PAREDES, ELIVAR D	23	21	22	0170	0.09	188.05	\$58,357	Zone 4	55%	\$32,096	0.0021%	
A-1	032330062000	DE ANDA, ERIC	23	21	22	0170	0.09	187.29	\$53,370	Zone 4	55%	\$29,354	0.0019%	
A-1	034051031000	MOLINA, SPENCER E 50%	11	21	22	0170	0.22	188.07	\$63,525	Zone 4	55%	\$34,939	0.0023%	
A-1	034051019000	PEMBERTON, CLYDE C 50%	11	21	22	0500	0.23	189.14	\$35,000	Zone 5	10%	\$3,500	0.0002%	
A-2	030123017000	STEINER, LINDA S	15	21	22	0300	0.36	186.67	\$369,411	Zone 3	75%	\$277,058	0.0179%	
A-2	030231009000	AGUIRRE, ERICA	14	21	22	0200	0.18	185.93	\$100,000	Zone 3	75%	\$75,000	0.0048%	
A-2	030292031000	REYNOLDS, G ANTHONY & LAURIE A H/W	15	21	22	0200	0.23	186.64	\$186,000	Zone 3	75%	\$139,500	0.0090%	
A-2	030350010000	MELENDEZ, RAYMOND C	15	21	22	0200	0.22	185.90	\$102,029	Zone 3	75%	\$76,522	0.0049%	
A-2	032021013000	TEODO HOLDINGS LLC	14	21	22	0200	0.17	186.96	\$101,525	Zone 3	75%	\$76,144	0.0049%	
A-2	032021015000	FIRST METHODIST CHURCH OF CORCORAN	14	21	22	0200	0.13	186.93	\$100,000	Zone 3	75%	\$75,000	0.0048%	
A-2	032091013000	RODRIGUEZ, DAVID	14	21	22	0200	0.14	186.94	\$160,500	Zone 3	75%	\$120,375	0.0078%	

Cross Creek Flood Control District  
Assessment Roll

Total Assessment:

50

LAND USE GROUP	APN	OWNER	S	T	R	LAND USE CODE	ACRES	AVERAGE ELEVATION	PROPERTY VALUE	BENEFIT ZONE	BENEFIT ZONE %	WEIGHTED BENEFIT VALUE OF PROPERTY	PROPERTY ASSESSMENT BENEFIT %	ASSESSMENT AMOUNT
A-2	034130050000	WALLACE-SPALETTA, MARCIA	15	21	22	0210	0.18	185.25	\$173,092	Zone 3	75%	\$129,819	0.0084%	
A-2	034130063000	ESPINOZA, ARMANDO	15	21	22	0200	0.21	185.05	\$100,000	Zone 3	75%	\$75,000	0.0048%	
A-2	034130067000	LEON, SALVADOR B	15	21	22	0200	0.31	185.25	\$125,092	Zone 3	75%	\$93,819	0.0061%	
A-2	034133003000	GODINA, JOSEPH B JR	15	21	22	0200	0.24	184.84	\$100,000	Zone 3	75%	\$75,000	0.0048%	
A-2	034135012000	ABILA, CRESPIN	15	21	22	0200	0.23	184.99	\$100,000	Zone 3	75%	\$75,000	0.0048%	
A-2	030033006000	MAGANA, PAUL A LIVING TRUST	14	21	22	0200	0.30	188.24	\$100,000	Zone 4	55%	\$55,000	0.0036%	
A-2	030033007000	SMITH, ALLAN A JR	14	21	22	0210	0.30	188.18	\$102,977	Zone 4	55%	\$56,637	0.0037%	
A-2	030033012000	HOVANNISIAN, KASPER 50%	14	21	22	0200	0.20	188.43	\$100,000	Zone 4	55%	\$55,000	0.0036%	
A-2	030033015000	GOMEZ, ORFELINDA B	14	21	22	0200	0.15	188.09	\$105,584	Zone 4	55%	\$58,071	0.0038%	
A-2	030112006000	ABILA, CRESPIN & HELEN H/W 50%	14	21	22	0200	0.20	187.10	\$100,000	Zone 4	55%	\$55,000	0.0036%	
A-2	030156002000	FARZAN, K IRREVOC TRUST	14	21	22	0200	0.19	187.54	\$100,000	Zone 4	55%	\$55,000	0.0036%	
A-2	030156003000	PUGA, JOSEFINA P	14	21	22	0200	0.18	187.67	\$100,000	Zone 4	55%	\$55,000	0.0036%	
A-2	030165011000	RIVARA, LOUIS J & VERONICA M F H/W	14	21	22	0300	0.19	188.77	\$150,000	Zone 4	55%	\$82,500	0.0053%	
A-2	030165012000	HOOK, RICHARD J & CHARLENE M H/W JT	14	21	22	0200	0.20	188.83	\$114,353	Zone 4	55%	\$62,894	0.0041%	
A-2	030211003000	BELL, STANLEY & PEGGY H/W	14	21	22	0200	0.16	188.72	\$100,000	Zone 4	55%	\$55,000	0.0036%	
A-2	030211004000	VALOV, TERRY & SHERRI H/W	14	21	22	0200	0.16	188.61	\$100,000	Zone 4	55%	\$55,000	0.0036%	
A-2	030211006000	DEUTSCHE ALT-B SECURITIES MORTGAGE TRUST	14	21	22	0200	0.19	188.50	\$100,000	Zone 4	55%	\$55,000	0.0036%	
A-2	030292021000	JUAREZ, SAUL & MARIA D L A DUENAS H/W	15	21	22	0200	0.23	187.32	\$108,186	Zone 4	55%	\$59,502	0.0038%	
A-2	032022011000	LOPEZ, JAVIER & MARIA G H/W	14	21	22	0200	0.18	187.25	\$101,163	Zone 4	55%	\$55,640	0.0038%	
A-2	032023002000	LEE, ANY YAO C	14	21	22	0300	0.23	187.68	\$150,000	Zone 4	55%	\$82,500	0.0053%	
A-2	032023011000	VALOV, TERRY	14	21	22	0200	0.23	187.55	\$201,929	Zone 4	55%	\$111,061	0.0072%	
A-2	032023017000	ZAVALA, JUAN A	14	21	22	0210	0.46	187.71	\$144,072	Zone 4	55%	\$79,240	0.0051%	
A-2	032031010000	WRIGHT, KATHLEEN LEE	14	21	22	0200	0.23	188.00	\$100,000	Zone 4	55%	\$55,000	0.0036%	
A-2	032033010000	MEDINA, JUAN R & CONSUELO G H/W	14	21	22	0200	0.14	188.84	\$204,000	Zone 4	55%	\$112,200	0.0073%	
A-2	032033011000	WEEKLY, FRANKLIN B & LINDA K H/W	14	21	22	0200	0.10	188.84	\$100,000	Zone 4	55%	\$55,000	0.0036%	
A-2	032033012000	BARAJAS, ROBERT G	14	21	22	0200	0.16	188.71	\$100,000	Zone 4	55%	\$55,000	0.0036%	
A-2	032081001000	PAL, NIRUPAM & SUSMITA GUPTAPAL H/W	14	21	22	0310	0.23	187.89	\$150,000	Zone 4	55%	\$82,500	0.0053%	
A-2	032081014000	SERRATO, SALVADOR B & MARIA D C H/W	14	21	22	0200	0.23	187.94	\$100,000	Zone 4	55%	\$55,000	0.0036%	
A-2	032082014000	LOPEZ, JULIO & MARIA H/W 50%	14	21	22	0300	0.23	188.53	\$497,981	Zone 4	55%	\$273,890	0.0177%	
A-2	032085016000	TACKETT FAMILY TRUST	14	21	22	0200	0.14	188.48	\$100,000	Zone 4	55%	\$55,000	0.0036%	
A-2	032092013000	WRIGHT, JACKIE D & JANE L H/W	14	21	22	0220	0.23	187.20	\$100,000	Zone 4	55%	\$55,000	0.0036%	
A-2	032093011000	FARZAN, K IRREVOC TRUST	14	21	22	0210	0.23	187.67	\$100,799	Zone 4	55%	\$55,439	0.0036%	
A-2	030051005000	GOMEZ, ROMAN JR & CECILIA H/W	14	21	22	0210	0.18	190.92	\$160,712	Zone 5	10%	\$16,071	0.0010%	
A-2	030102008000	MARTINEZ, JESSIKA	14	21	22	0200	0.25	189.38	\$100,000	Zone 5	10%	\$10,000	0.0006%	
A-2	030102009000	LEYENDEKKER, NONNING & DIANA TRUST	14	21	22	0210	0.22	189.45	\$110,742	Zone 5	10%	\$11,074	0.0007%	
A-2	030161013000	GARCIA, LOUIS F	14	21	22	0200	0.11	189.65	\$198,061	Zone 5	10%	\$19,806	0.0013%	
A-2	030162001000	GUPTAPAL, SUSMITA & NIRUPAM PAL H/W	14	21	22	0200	0.18	190.22	\$127,325	Zone 5	10%	\$12,733	0.0008%	
A-2	030164006000	BELTRAN, ESTHER REV TRUST	14	21	22	0210	0.14	189.93	\$100,000	Zone 5	10%	\$10,000	0.0006%	
A-2	030212014000	FARZAN, K IRREVOC TRUST	14	21	22	0210	0.17	189.28	\$106,104	Zone 5	10%	\$10,610	0.0007%	
A-2	032073006000	HOOK, JAMES L & DORIS P REVC FAMLY TRUST	14	21	22	0200	0.13	189.29	\$100,000	Zone 5	10%	\$10,000	0.0006%	
A-2	034050018000	VIDALES, MANUEL & M GUADALUPE H/W	11	21	22	0220	1.39	190.56	\$346,323	Zone 5	10%	\$34,632	0.0022%	
A-2	030022028000	MANA, MUTAHAR	15	21	22	0200	0.22	186.99	\$100,000	Zone 3	75%	\$75,000	0.0048%	
A-2	032091018000	ROBERTSON REVOCABLE LIVING TRUST	14	21	22	0200	0.11	186.99	\$123,703	Zone 3	75%	\$92,777	0.0060%	
A-2	032162009000	BARAJAS, JOSE G	23	21	22	0200	0.15	188.99	\$122,748	Zone 4	55%	\$67,511	0.0044%	
A-3	034136005000	1024 GOLDEN EMPIRE TRUST	15	21	22	0900	0.13	184.41	\$13,528	Zone 3	75%	\$10,146	0.0007%	
A-3	032162015000	AGUIRRE, ANGELINA M 50%	23	21	22	0900	0.06	188.88	\$17,075	Zone 4	55%	\$9,391	0.0006%	
A-3	034132017000	AGUIRRE, LUPE G	15	21	22	0900	0.24	185.12	\$10,000	Zone 3	75%	\$7,500	0.0005%	
A-3	030292054000	AIRINGTON, BILLY B & JERI K FAM TRUST	15	21	22	0900	0.23	186.68	\$10,000	Zone 3	75%	\$7,500	0.0005%	
A-3	032210036000	AIRINGTON, BILLY B & JERI K FAM TRUST	23	21	22	0900	0.40	184.06	\$10,000	Zone 3	75%	\$7,500	0.0005%	
A-3	032210037000	AIRINGTON, BILLY B & JERI K FAM TRUST	23	21	22	0990	1.37	184.25	\$18,158	Zone 3	75%	\$13,619	0.0009%	
A-3	032254012000	ALCALA, ANTONIO JR & EUNICE H/W	23	21	22	0950	0.15	184.54	\$75,000	Zone 3	75%	\$56,250	0.0036%	
A-3	044050034000	ALVIDREZ, TOM & PAULETTE H/W	16	21	22	0900	0.46	181.85	\$14,851	Zone 2	100%	\$14,851	0.0010%	
A-3	030260607000	AMG & ASSOC LLC PENSION PLAN TRUST	14	21	22	0900	0.21	189.14	\$10,000	Zone 5	10%	\$1,000	0.0001%	
A-3	034143082000	ANDRADE, ANTONIO C & JOSEPHINE F H/W	15	21	22	0990	0.41	184.14	\$10,000	Zone 3	75%	\$7,500	0.0005%	
A-3	034110042000	ANGUIANA, JOSE Z	15	21	22	0950	0.19	186.02	\$12,152	Zone 3	75%	\$9,114	0.0006%	
A-3	030092007000	ARCE, CHRISTINA 50%	14	21	22	0990	0.18	190.58	\$10,000	Zone 5	10%	\$1,000	0.0001%	
A-3	034141032000	AREVALOS, ESTHER 50%	15	21	22	0900	0.21	184.10	\$15,076	Zone 3	75%	\$11,307	0.0007%	
A-3	032071019000	ARIAS, FRANCISCO	14	21	22	0900	0.08	188.99	\$22,636	Zone 4	55%	\$12,450	0.0008%	
A-3	034210012000	ARREVALOS, ESTHER	22	21	22	0900	0.92	182.25	\$57,721	Zone 2	100%	\$57,721	0.0037%	
A-3	032141001000	BADASCI, ROBERT S & ANN C H/W	23	21	22	0900	0.19	188.78	\$21,398	Zone 4	55%	\$11,769	0.0008%	
A-3	032063002000	BAEZ, RAFAEL L & MARIA DE LA CRUZ M H/W	14	21	22	0900	0.13	189.35	\$12,323	Zone 5	10%	\$1,232	0.0001%	
A-3	032093020000	BAJWA, BHUPINDER S & GLORIA H/W	14	21	22	0900	0.15	187.71	\$19,620	Zone 4	55%	\$10,791	0.0007%	
A-3	034143008000	BALLESTEROS, JOSE M G 50%	15	21	22	0900	1.01	184.31	\$23,925	Zone 3	75%	\$17,944	0.0012%	
A-3	034133012000	BALTIERA, MERCED	15	21	22	0900	0.25	184.97	\$10,000	Zone 3	75%	\$7,500	0.0005%	
A-3	034133013000	BALTIERA, MERCED	15	21	22	0900	0.26	184.91	\$10,000	Zone 3	75%	\$7,500	0.0005%	
A-3	032253008000	BARAJAS, ALFREDO & MARIA H/W	23	21	22	0900	0.19	185.57	\$15,542	Zone 3	75%	\$11,657	0.0008%	
A-3	032063020000	BARAJAS, OSCAR	14	21	22	0900	0.13	189.41	\$17,316	Zone 5	10%	\$1,732	0.0001%	
A-3	032063022000	BARAJAS, OSCAR	14	21	22	0900	0.13	189.53	\$17,316	Zone 5	10%	\$1,732	0.0001%	
A-3	044050026000	BARAJAS, ROBERT 50%	16	21	22	0990	2.25	183.17	\$41,609	Zone 3	75%	\$31,207	0.0020%	
A-3	034102025000	BARCENA, SERGIO	10	21	22	0900	0.48	188.01	\$18,939	Zone 4	55%	\$10,416	0.0007%	
A-3	044050005000	BARRAGAN, RAYMOND & ALMAROSA H/W	16	21	22	0950	0.48	182.39	\$22,159	Zone 2	100%	\$22,159	0.0014%	
A-3	034134015000	BATES, CAROL 33.33%	15	21	22	0900	0.27	184.95	\$12,383	Zone 3	75%	\$9,287	0.0006%	
A-3	034134016000	BATES, CAROL 33.33%	15	21	22	0900	0.27	184.92	\$12,383	Zone 3	75%	\$9,287	0.0006%	
A-3	034141007000	BATREZ, SARA & TONY Y JR W/H	15	21	22	0900	1.08	183.98	\$10,000	Zone 3	75%	\$7,500	0.0005%	
A-3	032200043000	BECERRA, JERONIMO	23	21	22	0900	0.15	185.60	\$10,000	Zone 3	75%	\$7,500	0.0005%	
A-3	030122025000	BELTRAN, ESTHER	15	21	22	0900	0.15	186.64	\$10,000	Zone 3	75%	\$7,500	0.0005%	
A-3	034110049000	BELTRAN, MARIA R M	15	21	22	0900	2.85	186.01	\$45,563	Zone 3	75%	\$34,172	0.0022%	
A-3	034050020000	BERGMAN, RAY	11	21	22	0900	0.38	189.97	\$20,172	Zone 5	10%	\$2,017	0.0001%	
A-3	034050026000	BERGMAN, RAY	11	21	22	0900	1.54	190.14	\$71,968	Zone 5	10%	\$7,197	0.0005%	
A-3	034051023000	BETTENCOURT, DANETTE	11	21	22	0950	0.23	189.68	\$75,000	Zone 5	10%	\$7,500	0.0005%	
A-3	034111022000	BOHANAN, YVONNE 37.5%	15	21	22	0900	0.26	185.08	\$10,000	Zone 3	75%	\$7,500	0.0005%	
A-3	030260099000	BONETTI FAMILY TRUST DTD 3/11/10 11.25%	14	21	22	0900	0.34	188.12	\$15,361	Zone 4	55%	\$8,449	0.00	



Cross Creek Flood Control District  
Assesment Roll

Total Assesment:

50

LAND USE GROUP	APN	OWNER	S	T	R	LAND USE CODE	ACRES	AVERAGE ELEVATION	PROPERTY VALUE	BENEFIT ZONE	BENEFIT ZONE %	WEIGHTED BENEFIT VALUE OF PROPERTY	PROPERTY ASSESSMENT BENEFIT %	ASSESSMENT AMOUNT
A-3	032260019000	CHAVARRIA, MIKE S LIVING TRUST	23	21	22	0900	0.16	185.13	\$10,000	Zone 3	75%	\$7,500	0.0005%	
A-3	034137017000	CHAVARRIA, MIKE S LIVING TRUST	15	21	22	0900	0.07	184.58	\$10,000	Zone 3	75%	\$7,500	0.0005%	
A-3	032073011000	CHAVARRIA, MIKE S LIVING TRUST	14	21	22	0900	0.01	189.39	\$10,000	Zone 5	10%	\$1,000	0.0001%	
A-3	032253014000	CHAVEZ, ROSALVA 50%	23	21	22	0950	0.45	184.67	\$73,117	Zone 3	75%	\$54,838	0.0035%	
A-3	034310050000	CISNEROS, JUVENAL & CECILIA L DE G H/W	22	21	22	0900	0.23	185.00	\$200,840	Zone 3	75%	\$150,630	0.0097%	
A-3	034110011000	CITY OF CORCORAN	15	21	22	0900	2.48	186.03	\$55,055	Zone 3	75%	\$41,291	0.0027%	
A-3	030165003000	CITY OF CORCORAN	14	21	22	0900	0.19	189.23	\$21,221	Zone 5	10%	\$2,122	0.0001%	
A-3	034110010000	CLARK, GEORGE W & GLORIA D SENEGAL TC	15	21	22	0900	0.93	186.05	\$10,000	Zone 3	75%	\$7,500	0.0005%	
A-3	034110022000	CLARK, GEORGE W & GLORIA D SENEGAL TC	15	21	22	0900	0.50	186.01	\$10,000	Zone 3	75%	\$7,500	0.0005%	
A-3	034110023000	CLARK, GEORGE W & GLORIA D SENEGAL TC	15	21	22	0900	1.54	186.02	\$15,376	Zone 3	75%	\$11,532	0.0007%	
A-3	032091004000	CORCORAN COMMUNITY CHURCH OF THE NAZARENE	14	21	22	0900	0.23	186.99	\$10,000	Zone 3	75%	\$7,500	0.0005%	
A-3	030240028000	CORCORAN COMMUNITY FOUNDATION	15	21	22	0900	10.17	185.58	\$22,721	Zone 3	75%	\$17,041	0.0011%	
A-3	030260220000	CORTEZ, VALERIE 50%	14	21	22	0900	0.14	188.10	\$10,000	Zone 4	55%	\$5,500	0.0004%	
A-3	032071013000	CORTEZ, VALERIE 50%	14	21	22	0900	0.17	188.99	\$10,000	Zone 4	55%	\$5,500	0.0004%	
A-3	032200013000	CRIBBS, MICHAEL E & BRANDEE M H/W	23	21	22	0900	0.14	186.27	\$10,000	Zone 3	75%	\$7,500	0.0005%	
A-3	034280002000	CUEVAS, MARCIAL & CINDY R H/W 50%	15	21	22	0900	0.16	184.76	\$10,000	Zone 3	75%	\$7,500	0.0005%	
A-3	030320060000	DALEY ENTERPRISES INC	15	21	22	0900	0.21	186.01	\$10,000	Zone 3	75%	\$7,500	0.0005%	
A-3	030320067000	DALEY ENTERPRISES INC	15	21	22	0900	0.21	186.01	\$10,000	Zone 3	75%	\$7,500	0.0005%	
A-3	030320068000	DALEY ENTERPRISES INC	15	21	22	0900	0.21	186.01	\$10,000	Zone 3	75%	\$7,500	0.0005%	
A-3	030320071000	DALEY ENTERPRISES INC	15	21	22	0900	0.29	186.00	\$10,000	Zone 3	75%	\$7,500	0.0005%	
A-3	030320084000	DALEY ENTERPRISES INC	15	21	22	0900	0.22	186.01	\$10,000	Zone 3	75%	\$7,500	0.0005%	
A-3	030320086000	DALEY ENTERPRISES INC	15	21	22	0900	0.22	185.98	\$10,000	Zone 3	75%	\$7,500	0.0005%	
A-3	032254011000	DE LA TORRE, VIVIAN M	23	21	22	0900	0.33	184.46	\$21,839	Zone 3	75%	\$16,379	0.0011%	
A-3	032304008000	DELANGE, ROBERTO R	23	21	22	0900	0.17	186.94	\$85,455	Zone 3	75%	\$64,091	0.0041%	
A-3	034110029000	DIAZ, JORGE A & PATRICIA H/W	15	21	22	0900	0.90	186.02	\$30,026	Zone 3	75%	\$22,520	0.0015%	
A-3	034130026000	DOMINGUEZ, ORTENSIA A	15	21	22	0900	3.81	185.19	\$10,000	Zone 3	75%	\$7,500	0.0005%	
A-3	030281034000	DORAN, KEVIN 33.33%	15	21	22	0900	0.73	187.91	\$39,162	Zone 4	55%	\$21,539	0.0014%	
A-3	034120005000	DOWNNS ALASKA COMMUNITY PROPERTY TRUST	15	21	22	0900	0.95	185.89	\$45,145	Zone 3	75%	\$33,859	0.0022%	
A-3	030340024000	ESTRADA, BRANDON M	14	21	22	0900	0.14	190.14	\$25,500	Zone 5	10%	\$2,550	0.0002%	
A-3	034111004000	FERNANDEZ, MARIA	15	21	22	0950	1.16	185.04	\$26,632	Zone 3	75%	\$19,974	0.0013%	
A-3	030260066000	FIGUEROA, FRED & MARGARET H/W	14	21	22	0900	0.33	188.98	\$13,476	Zone 4	55%	\$7,412	0.0005%	
A-3	030022025000	FIRST PENTECOSTAL CH OF JESUS CHRIST INC	15	21	22	0900	1.15	186.91	\$10,000	Zone 3	75%	\$7,500	0.0005%	
A-3	034050047000	FIRST SOUTHERN BAPTIST CHURCH	11	21	22	0990	0.76	188.54	\$10,000	Zone 4	55%	\$5,500	0.0004%	
A-3	032134002000	FLAHERTY, BRUCE W & BARBARA J	23	21	22	0900	0.22	188.49	\$12,056	Zone 4	55%	\$6,631	0.0004%	
A-3	030164011000	FLORES, ANGELITA R	14	21	22	0900	0.19	189.61	\$19,025	Zone 5	10%	\$1,903	0.0001%	
A-3	030123002000	FLORES, JOSEPH P	15	21	22	0900	0.30	186.42	\$14,282	Zone 3	75%	\$10,712	0.0007%	
A-3	034190022000	FLORES, RICHARD R & VICTORIA H/W	23	21	22	0950	4.87	185.54	\$10,564	Zone 3	75%	\$7,923	0.0005%	
A-3	034110048000	FRANCO, ABRAHAM	15	21	22	0900	0.20	186.01	\$20,000	Zone 3	75%	\$15,000	0.0010%	
A-3	034310056000	FUGATE, AUSTIN	22	21	22	0900	0.21	184.96	\$181,738	Zone 3	75%	\$136,304	0.0088%	
A-3	034135024000	GALLEGOS, OLGA	15	21	22	0900	0.25	184.56	\$10,000	Zone 3	75%	\$7,500	0.0005%	
A-3	034102028000	GAMMAGE, BOBBIE 50%	10	21	22	0950	0.13	188.39	\$10,000	Zone 4	55%	\$5,500	0.0004%	
A-3	034102026000	GAMMAGE, BOBBIE J 50%	10	21	22	0900	0.15	188.40	\$48,580	Zone 4	55%	\$26,719	0.0017%	
A-3	034143038000	GARCIA, CAROLINA	15	21	22	0990	0.75	183.80	\$80,445	Zone 3	75%	\$60,334	0.0039%	
A-3	032271042000	GARCIA, JESSE A & RUTH V H/W	23	21	22	0900	0.13	183.92	\$10,000	Zone 3	75%	\$7,500	0.0005%	
A-3	034131008000	GARCIA, RICHARD C	15	21	22	0990	0.13	184.46	\$10,000	Zone 3	75%	\$7,500	0.0005%	
A-3	034130029000	GARDELLA, DEVLIN	15	21	22	0900	0.76	185.13	\$27,056	Zone 3	75%	\$20,292	0.0013%	
A-3	034110003000	GARZA, ERIC	15	21	22	0900	0.96	186.00	\$23,614	Zone 3	75%	\$17,711	0.0011%	
A-3	030134013000	GARZA, ERNESTO	15	21	22	0900	0.29	185.35	\$21,365	Zone 3	75%	\$16,024	0.0010%	
A-3	034130062000	GARZA, GUADALUPE G	15	21	22	0900	0.25	185.06	\$10,000	Zone 3	75%	\$7,500	0.0005%	
A-3	034111012000	GILCHRIST, RUDOLPH 50% ET AL	15	21	22	0900	1.16	185.09	\$11,609	Zone 3	75%	\$8,706	0.0006%	
A-3	034132014000	GODINA, DINA B	15	21	22	0900	0.24	184.85	\$10,000	Zone 3	75%	\$7,500	0.0005%	
A-3	034110014000	GOMEZ, FELIX L JR	15	21	22	0900	0.12	186.01	\$10,000	Zone 3	75%	\$7,500	0.0005%	
A-3	034110019000	GOMEZ, MANUEL C	15	21	22	0900	0.53	186.03	\$10,000	Zone 3	75%	\$7,500	0.0005%	
A-3	034190033000	GOMEZ, PEDRO JR	23	21	22	0990	0.63	185.35	\$11,473	Zone 3	75%	\$8,605	0.0006%	
A-3	032253007000	GOMEZ, SALVADOR & EMERLINDA H/W	23	21	22	0950	0.45	185.02	\$11,012	Zone 3	75%	\$8,259	0.0005%	
A-3	034190037000	GOMEZ, SALVADOR 63.20%	23	21	22	0900	4.89	186.35	\$74,559	Zone 3	75%	\$55,919	0.0036%	
A-3	034190045000	GOMEZ, SALVADOR 63.20%	23	21	22	0900	4.16	186.26	\$64,203	Zone 3	75%	\$48,152	0.0031%	
A-3	032142009000	GONZALES, ANNETTE	23	21	22	0900	0.18	189.22	\$10,385	Zone 5	10%	\$1,039	0.0001%	
A-3	034102019000	GONZALES, DANIEL V	10	21	22	0900	0.47	187.89	\$42,035	Zone 4	55%	\$23,119	0.0015%	
A-3	034110018000	GONZALES, LOUIE R & VIRGINIA R H/W	15	21	22	0900	0.51	186.04	\$44,383	Zone 3	75%	\$33,287	0.0022%	
A-3	044050032000	GONZALES, VICTOR & LETICIA H/W	16	21	22	0900	0.25	182.49	\$17,316	Zone 2	100%	\$17,316	0.0011%	
A-3	034060060000	GONZALEZ, CARLOS C	11	21	22	0900	0.67	188.46	\$50,795	Zone 4	55%	\$27,937	0.0018%	
A-3	034110005000	GONZALEZ, RALPH 50%	15	21	22	0900	0.25	186.05	\$21,059	Zone 3	75%	\$15,794	0.0010%	
A-3	034090020000	GUERRERO, GUSTAVO M & GLORIA D O H/W 50%	10	21	22	1900	2.72	185.04	\$50,763	Zone 4	55%	\$27,920	0.0018%	
A-3	032210013000	GUERRERO, THOMAS & ROSIE FAMILY TRUST	23	21	22	0900	0.27	184.73	\$10,000	Zone 3	75%	\$7,500	0.0005%	
A-3	034132005000	GUTIERREZ, ISMAEL M	15	21	22	0950	0.25	185.02	\$75,000	Zone 3	75%	\$56,250	0.0036%	
A-3	034110015000	GUTIERREZ, LORENA B 25%	15	21	22	0950	0.12	186.01	\$31,894	Zone 3	75%	\$23,921	0.0015%	
A-3	032254009000	GUZMAN, DANIEL C	23	21	22	0900	0.40	184.09	\$10,000	Zone 3	75%	\$7,500	0.0005%	
A-3	032210018000	HANSON, SHIRLEY A LIV TRUST 50%	23	21	22	0900	0.27	184.67	\$10,000	Zone 3	75%	\$7,500	0.0005%	
A-3	032111007000	HARRIS, JOE E & CYNTHIA A H/W	23	21	22	0900	0.18	184.98	\$75,000	Zone 3	75%	\$56,250	0.0036%	
A-3	032260018000	HENSLEY, PATRICIA A	23	21	22	0900	0.16	185.10	\$21,968	Zone 3	75%	\$16,476	0.0011%	
A-3	030260028000	HERNANDEZ, MODESTA C 33.33%	14	21	22	0900	0.06	188.51	\$10,000	Zone 4	55%	\$5,500	0.0004%	
A-3	032073004000	HOFF, MARY E	14	21	22	0900	0.13	189.39	\$11,062	Zone 5	10%	\$1,106	0.0001%	
A-3	034130028000	HOU, QINGMING	15	21	22	0900	0.26	185.15	\$10,000	Zone 3	75%	\$7,500	0.0005%	
A-3	032240021000	HOWARD, RONALD B	23	21	22	0900	0.77	185.91	\$10,000	Zone 3	75%	\$7,500	0.0005%	
A-3	032240022000	HOWARD, RONALD B	23	21	22	0900	0.52	186.02	\$10,000	Zone 3	75%	\$7,500	0.0005%	
A-3	032240023000	HOWARD, RONALD B	23	21	22	0900	0.52	186.13	\$10,000	Zone 3	75%	\$7,500	0.0005%	
A-3	032240024000	HOWARD, RONALD B	23	21	22	0900	0.52	186.25	\$10,000	Zone 3	75%	\$7,500	0.0005%	
A-3	032240025000	HOWARD, RONALD B	23	21	22	0900	0.94	186.51	\$10,000	Zone 3	75%	\$7,500	0.0005%	
A-3	034280007000	HOYT, RICHARD E D D S INC 46.875%	15	21	22	0900	0.15	184.45	\$13,489	Zone 3	75%	\$10,117	0.0007%	
A-3	034120020000	HUBBARD, SHIRLEY A 25%	15	21	22	0900	9.47	185.50	\$21,336	Zone 3	75%	\$16,002	0.0010%	
A-3	034260011000	IVY, JOE & PEGGY H/W	23	21	22	0950	0.46	185.07	\$75,000	Zone 3	75%	\$56,250	0.0036%	
A-3	030260074000	JACOBSON, JOSEPH T & LINDA H/W	14	21	22	0900	2.48	188.65	\$98,598	Zone 4				

**Cross Creek Flood Control District**  
**Assesment Roll**

**Total Assesment:**

**50**

LAND USE GROUP	APN	OWNER	S	T	R	LAND USE CODE	ACRES	AVERAGE ELEVATION	PROPERTY VALUE	BENEFIT ZONE	BENEFIT ZONE %	WEIGHTED BENEFIT VALUE OF PROPERTY	PROPERTY ASSESSMENT BENEFIT %	ASSESSMENT AMOUNT
A-3	034051002000	JRKB PROPERTIES LLC	11	21	22	0900	0.22	188.59	\$15,603	Zone 4	55%	\$8,582	0.0006%	
A-3	034151017000	KEMP PROPERTIES LLC	15	21	22	0900	0.47	184.78	\$155,845	Zone 3	75%	\$116,884	0.0076%	
A-3	034134006000	KING, CYNTHIA	15	21	22	0900	0.28	184.96	\$75,000	Zone 3	75%	\$56,250	0.0036%	
A-3	032095005000	LAZARO, JAVIER & MARIA P DE H/W	14	21	22	0900	0.13	187.40	\$15,533	Zone 4	55%	\$8,543	0.0006%	
A-3	034051053000	LEMUS, ALFRED H JR	11	21	22	0900	0.23	189.30	\$12,772	Zone 5	10%	\$1,277	0.0001%	
A-3	034131006000	LEON, ALEXANDER M & MARY ANN L H/W	15	21	22	0900	0.12	184.55	\$10,000	Zone 3	75%	\$7,500	0.0005%	
A-3	044040051000	LINDSEY, MESHELLE	21	21	22	1900	2.92	180.90	\$21,757	Zone 2	100%	\$21,757	0.0014%	
A-3	034051010000	LOFTON, ARNUEL L	11	21	22	0950	0.22	188.57	\$46,176	Zone 4	55%	\$25,397	0.0016%	
A-3	034143028000	LOPEZ, JOEL & MARISELA H/W	15	21	22	0900	0.49	184.64	\$57,721	Zone 3	75%	\$43,291	0.0028%	
A-3	032254008000	LOPEZ, JOSE M REVOCABLE TRUST 33.333%	23	21	22	0900	0.60	184.20	\$10,000	Zone 3	75%	\$7,500	0.0005%	
A-3	034130055000	LOPEZ, MACARIA S	15	21	22	0900	0.20	185.08	\$25,889	Zone 3	75%	\$19,417	0.0013%	
A-3	034133009000	LOPEZ, MACARIA S	15	21	22	0900	0.26	185.03	\$26,483	Zone 3	75%	\$19,862	0.0013%	
A-3	034130053000	LOPEZ, MARCARIA S	15	21	22	0900	0.20	185.04	\$25,889	Zone 3	75%	\$19,417	0.0013%	
A-3	032174001000	LOVERING, GLORIA C 50%	23	21	22	0900	0.22	187.87	\$10,000	Zone 4	55%	\$5,500	0.0004%	
A-3	032330010000	LSF9 MASTER PARTICIPATION TRUST	23	21	22	0950	0.09	187.80	\$75,000	Zone 4	55%	\$41,250	0.0027%	
A-3	030011021000	LUNA, KATHLEEN	15	21	22	0900	0.31	185.89	\$20,511	Zone 3	75%	\$15,383	0.0010%	
A-3	032260300000	MAGDALENO, MANUEL & ESTHER G H/W JT	23	21	22	0900	1.71	185.33	\$10,000	Zone 3	75%	\$7,500	0.0005%	
A-3	032272012000	MARIN, JOE R & LUPE TRUST	23	21	22	0900	0.47	183.65	\$10,000	Zone 3	75%	\$7,500	0.0005%	
A-3	034135022000	MARMOLEJO, ELENA	15	21	22	0950	0.23	184.59	\$75,000	Zone 3	75%	\$56,250	0.0036%	
A-3	030021038000	MAROOT, EUNICE REVOCABLE TRUST 50%	15	21	22	0900	0.18	186.67	\$10,000	Zone 3	75%	\$7,500	0.0005%	
A-3	034051055000	MARSHALL, GRANT JR & ESTHER M H/W	11	21	22	0950	0.23	189.33	\$75,000	Zone 5	10%	\$7,500	0.0005%	
A-3	034131023000	MARTIN, EDDIE L & IVY Z H/W JT	15	21	22	0950	0.90	184.39	\$34,636	Zone 3	75%	\$25,977	0.0017%	
A-3	030262015000	MARTINEZ, EUGENE JR & CHRISTINE H/W	14	21	22	0900	0.15	187.95	\$12,183	Zone 4	55%	\$6,701	0.0004%	
A-3	032253013000	MARTINEZ, FRANCISCO R & MARIA C H/W	23	21	22	0900	0.20	184.58	\$25,244	Zone 3	75%	\$18,933	0.0012%	
A-3	034102031000	MARTINEZ, JESS S & GUADALUPE H/W	10	21	22	0900	0.48	187.94	\$125,288	Zone 4	55%	\$68,908	0.0045%	
A-3	034120037000	MARTINEZ, RUDY A 25%	15	21	22	0900	1.71	185.89	\$17,085	Zone 3	75%	\$12,814	0.0008%	
A-3	030212005000	MC DONALD, DOROTHY REV LIVING TRUST 50%	14	21	22	0900	0.16	189.21	\$20,101	Zone 5	10%	\$2,010	0.0001%	
A-3	034120013000	MC KNIGHT, HAZEL F	15	21	22	0900	0.48	185.81	\$10,000	Zone 3	75%	\$7,500	0.0005%	
A-3	032210035000	MEDINA, JUAN R & CONSUELO G H/W	23	21	22	0900	0.25	184.02	\$35,326	Zone 3	75%	\$26,495	0.0017%	
A-3	034190021000	MEDINA, JUAN S ESTATE	23	21	22	0900	1.65	185.00	\$75,000	Zone 3	75%	\$56,250	0.0036%	
A-3	032271046000	MEDINA, MARIO	23	21	22	0950	0.47	183.68	\$75,000	Zone 3	75%	\$56,250	0.0036%	
A-3	034135006000	MEDINA, MARIO A	15	21	22	0950	0.24	184.76	\$75,000	Zone 3	75%	\$56,250	0.0036%	
A-3	034135019000	MEDINA, RICARDO	15	21	22	0950	0.24	184.69	\$75,000	Zone 3	75%	\$56,250	0.0036%	
A-3	044050014000	MENDOZA, MARIA C	16	21	22	0900	0.31	182.72	\$10,000	Zone 2	100%	\$10,000	0.0006%	
A-3	044050023000	MENDOZA, MARIA C	16	21	22	0900	0.98	182.30	\$10,642	Zone 2	100%	\$10,642	0.0007%	
A-3	044050036000	MENDOZA, MARIA C	16	21	22	0900	1.49	182.46	\$14,856	Zone 2	100%	\$14,856	0.0010%	
A-3	032330002000	MENDOZA, MARIA C	23	21	22	0950	0.09	186.99	\$75,000	Zone 3	75%	\$56,250	0.0036%	
A-3	034090010000	MESKE, LINDA H 20%	10	21	22	0900	0.43	188.13	\$22,014	Zone 4	55%	\$12,108	0.0008%	
A-3	032251003000	MIRANDA, JUAN 50%	23	21	22	0900	0.20	184.28	\$13,632	Zone 3	75%	\$10,224	0.0007%	
A-3	030234011000	MOLANO, RUTH	14	21	22	0900	0.14	186.90	\$10,000	Zone 3	75%	\$7,500	0.0005%	
A-3	032271038000	MOONEY, SAMMY M 50%	23	21	22	0900	0.15	183.96	\$21,151	Zone 3	75%	\$15,863	0.0010%	
A-3	032330034000	MOORE, JACK A & BILLIE D H/W	23	21	22	0950	0.09	188.91	\$75,000	Zone 4	55%	\$41,250	0.0027%	
A-3	032210038000	MUNOZ, JOSE E & EMMA Y H/W	23	21	22	0900	0.26	184.13	\$21,656	Zone 3	75%	\$16,242	0.0010%	
A-3	032210050000	MUNOZ, JOSE E & EMMA Y H/W	23	21	22	0900	0.31	184.22	\$26,385	Zone 3	75%	\$19,789	0.0013%	
A-3	034142004000	MUNOZ, JOSE E & EMMA Y H/W	15	21	22	0950	0.98	184.53	\$29,227	Zone 3	75%	\$21,920	0.0014%	
A-3	030262031000	MYGATT, JUDSON V	14	21	22	0900	0.16	188.31	\$18,015	Zone 4	55%	\$9,908	0.0006%	
A-3	034110030000	NEAL, LONNIE L	15	21	22	0900	5.03	185.99	\$10,974	Zone 3	75%	\$8,231	0.0005%	
A-3	034110033000	NEAL, LONNIE L	15	21	22	0900	2.83	185.69	\$10,000	Zone 3	75%	\$7,500	0.0005%	
A-3	034102029000	NOBLE, JUANITA	10	21	22	0950	0.48	187.97	\$11,003	Zone 4	55%	\$6,052	0.0004%	
A-3	032093003000	NOBLE, MONICA	14	21	22	0900	0.23	187.53	\$29,840	Zone 4	55%	\$16,412	0.0011%	
A-3	030163006000	NOLAN, ROBERT E & MARILYN J H/W	14	21	22	0900	0.22	190.14	\$76,688	Zone 5	10%	\$7,669	0.0005%	
A-3	030163012000	NOLAN, ROBERT E & MARILYN J H/W	14	21	22	0900	0.28	190.19	\$96,475	Zone 5	10%	\$9,648	0.0006%	
A-3	032164001000	OBEDI, SALEH	23	21	22	0900	0.18	188.99	\$40,405	Zone 4	55%	\$22,223	0.0014%	
A-3	032254007000	OREGEL, ALEJANDRO V & VERONICA A H/W	23	21	22	0900	0.20	184.11	\$25,381	Zone 3	75%	\$19,036	0.0012%	
A-3	030320011000	ORNELLAS, MICHAEL S & KELLEN A H/W	15	21	22	0900	0.28	185.90	\$25,381	Zone 3	75%	\$19,036	0.0012%	
A-3	032271010000	ORTIZ, DANIEL J & RACHEL M H/W JT	23	21	22	0900	0.35	184.01	\$13,304	Zone 3	75%	\$9,978	0.0006%	
A-3	034110026000	PANDURO, ANTONIO S & GRACIELA O H/W	15	21	22	0900	0.14	186.02	\$14,034	Zone 3	75%	\$10,526	0.0007%	
A-3	034120001000	PARHAM, GLORIA A 25%	15	21	22	0900	19.23	184.79	\$26,308	Zone 3	75%	\$19,731	0.0013%	
A-3	032086004000	PATTERSON, PATRICK W	14	21	22	0900	0.13	188.06	\$75,000	Zone 4	55%	\$41,250	0.0027%	
A-3	034141037000	PELAYO, MARIA	15	21	22	0950	0.37	183.31	\$24,029	Zone 3	75%	\$18,022	0.0012%	
A-3	032330077000	PERALEZ, EDUARDO H & SANDRA H/W	23	21	22	0990	0.09	186.84	\$115,380	Zone 3	75%	\$86,535	0.0056%	
A-3	030011020000	PERALTA, ELSA	15	21	22	0900	0.20	185.81	\$36,713	Zone 3	75%	\$27,535	0.0018%	
A-3	032330055000	PERALTA, ROSIEL & DELFINA H/W 50%	23	21	22	0990	0.09	188.02	\$75,000	Zone 4	55%	\$41,250	0.0027%	
A-3	030162019000	PEREZ, ARIEL & ADELA H/W	14	21	22	0900	0.07	190.11	\$10,000	Zone 5	10%	\$1,000	0.0001%	
A-3	034120034000	PINA, JANICE	15	21	22	0900	0.49	185.41	\$15,906	Zone 3	75%	\$11,930	0.0008%	
A-3	034120035000	PINA, MIGUEL	15	21	22	0950	0.51	185.45	\$36,605	Zone 3	75%	\$27,454	0.0018%	
A-3	030261003000	PORRAS, MANUEL LIV TRUST	14	21	22	0900	0.14	187.95	\$10,000	Zone 4	55%	\$5,500	0.0004%	
A-3	030261004000	PORRAS, RUTH B	14	21	22	0900	0.14	187.95	\$10,000	Zone 4	55%	\$5,500	0.0004%	
A-3	034134021000	PRECIADO, RIGOBERTO & FELICITAS H/W	15	21	22	0950	0.27	184.70	\$75,000	Zone 3	75%	\$56,250	0.0036%	
A-3	044040047000	PRIETO, IGNACIO	21	21	22	1900	2.49	181.46	\$24,926	Zone 2	100%	\$24,926	0.0016%	
A-3	044040048000	PRIETO, JERRY JR 8.33%	21	21	22	1900	2.56	181.25	\$10,107	Zone 2	100%	\$10,107	0.0007%	
A-3	044040049000	PRIETO, JERRY JR 8.33%	21	21	22	1900	2.61	180.61	\$10,107	Zone 2	100%	\$10,107	0.0007%	
A-3	030011003000	QUIROZ, LUIS	15	21	22	0900	0.20	185.65	\$14,704	Zone 3	75%	\$11,028	0.0007%	
A-3	032210014000	RAMIREZ, JOSE M	23	21	22	0900	0.05	184.05	\$10,000	Zone 3	75%	\$7,500	0.0005%	
A-3	032271007000	RAMIREZ, MICHAEL A	23	21	22	0900	0.49	184.10	\$18,094	Zone 3	75%	\$13,571	0.0009%	
A-3	032271008000	RAMIREZ, MICHAEL A	23	21	22	0900	0.14	184.07	\$10,000	Zone 3	75%	\$7,500	0.0005%	
A-3	034051025000	REYNOSO, ROSALIO G	11	21	22	0900	0.31	189.68	\$18,719	Zone 5	10%	\$1,872	0.0001%	
A-3	034220040000	RIETKERK, PETER A & ERNESTINA LIV TRUST	22	21	22	0900	0.16	178.65	\$10,000	Zone 2	100%	\$10,000	0.0006%	
A-3	032230021000	ROBERSON, BILLY	23	21	22	0900	1.85	186.91	\$16,549	Zone 3	75%	\$12,412	0.0008%	
A-3	032230022000	ROBERSON, BILLY	23	21	22	0900	1.78	186.98	\$16,549	Zone 3	75%	\$12,412	0.0008%	
A-3	044050029000	RODRIGUEZ, DANIEL G	16	21	22	0900	0.22	182.54	\$10,000	Zone 2	100%	\$10,000	0.0006%	
A-3	044050030000	RODRIGUEZ, DANIEL G	16	21	22	0900	0.22	182.51	\$10,000	Zone 2	100%	\$10,000	0.0006%	
A-3	044050007000	RODRIGUEZ, PABLIN G	16	21	22	0990	0.63							

**Cross Creek Flood Control District  
Assesment Roll**

**Total Assesment:**

**\$0**

LAND USE GROUP	APN	OWNER	S	T	R	LAND USE CODE	ACRES	AVERAGE ELEVATION	PROPERTY VALUE	BENEFIT ZONE	BENEFIT ZONE %	WEIGHTED BENEFIT VALUE OF PROPERTY	PROPERTY ASSESSMENT BENEFIT %	ASSESSMENT AMOUNT
A-3	034130068000	SAMUEL COMPANY LLC	15	21	22	0900	0.17	185.27	\$20,755	Zone 3	75%	\$15,566	0.0010%	
A-3	034130069000	SAMUEL COMPANY LLC	15	21	22	0900	0.17	185.28	\$20,755	Zone 3	75%	\$15,566	0.0010%	
A-3	034130070000	SAMUEL COMPANY LLC	15	21	22	0900	0.17	185.29	\$20,755	Zone 3	75%	\$15,566	0.0010%	
A-3	034130071000	SAMUEL COMPANY LLC	15	21	22	0900	0.19	185.29	\$22,618	Zone 3	75%	\$16,964	0.0011%	
A-3	034110044000	SANCHEZ, SALVADOR P 33.33%	15	21	22	0900	0.82	186.02	\$10,000	Zone 3	75%	\$7,500	0.0005%	
A-3	032095002000	SANDOVAL, AMELIA	14	21	22	0900	0.07	186.99	\$10,000	Zone 3	75%	\$7,500	0.0005%	
A-3	034102017000	SCOTT, CHARLES N SR REV LIV TRUST	10	21	22	0900	0.47	188.15	\$10,000	Zone 4	55%	\$5,500	0.0004%	
A-3	030121028000	SELF HELP ENTERPRISES	15	21	22	0900	0.14	186.11	\$13,629	Zone 3	75%	\$10,222	0.0007%	
A-3	030121029000	SELF HELP ENTERPRISES	15	21	22	0900	0.14	186.10	\$13,632	Zone 3	75%	\$10,224	0.0007%	
A-3	030340004000	SELF HELP ENTERPRISES INC	14	21	22	0900	0.14	190.03	\$16,356	Zone 5	10%	\$1,636	0.0001%	
A-3	030340005000	SELF HELP ENTERPRISES INC	14	21	22	0900	0.15	190.09	\$17,788	Zone 5	10%	\$1,779	0.0001%	
A-3	030340006000	SELF HELP ENTERPRISES INC	14	21	22	0900	0.17	190.19	\$20,388	Zone 5	10%	\$2,039	0.0001%	
A-3	030340007000	SELF HELP ENTERPRISES INC	14	21	22	0900	0.17	190.16	\$20,477	Zone 5	10%	\$2,048	0.0001%	
A-3	030340008000	SELF HELP ENTERPRISES INC	14	21	22	0900	0.15	190.04	\$17,657	Zone 5	10%	\$1,766	0.0001%	
A-3	030340009000	SELF HELP ENTERPRISES INC	14	21	22	0900	0.14	189.96	\$16,356	Zone 5	10%	\$1,636	0.0001%	
A-3	030340010000	SELF HELP ENTERPRISES INC	14	21	22	0900	0.14	189.96	\$16,356	Zone 5	10%	\$1,636	0.0001%	
A-3	030340011000	SELF HELP ENTERPRISES INC	14	21	22	0900	0.14	189.86	\$16,356	Zone 5	10%	\$1,636	0.0001%	
A-3	030340012000	SELF HELP ENTERPRISES INC	14	21	22	0900	0.15	189.75	\$17,572	Zone 5	10%	\$1,757	0.0001%	
A-3	034090030000	SENCHUK, DAN	10	21	22	0900	0.73	188.12	\$33,733	Zone 4	55%	\$18,553	0.0012%	
A-3	034110008000	SMITH, ALLAN A & JOAN G H/W	15	21	22	0900	0.23	186.06	\$20,000	Zone 3	75%	\$15,000	0.0010%	
A-3	034142015000	SMITH, FREDERICK	15	21	22	0900	0.83	185.02	\$38,857	Zone 3	75%	\$29,143	0.0019%	
A-3	034150025000	SMITH, KARL M INC	15	21	22	0900	0.31	185.05	\$17,928	Zone 3	75%	\$13,446	0.0009%	
A-3	032271009000	SOLTOW, NELIDA O	23	21	22	0900	0.23	184.04	\$15,915	Zone 3	75%	\$11,936	0.0008%	
A-3	034112030000	STEPHENS, GLENDA	15	21	22	0950	0.34	184.96	\$24,469	Zone 3	75%	\$18,352	0.0012%	
A-3	034102009000	STEPHENS, JAMES W & OPAL L H/W JT	10	21	22	0950	0.48	188.22	\$14,300	Zone 4	55%	\$7,865	0.0005%	
A-3	034101018000	STONE, NATHANIEL 25%	10	21	22	0900	0.95	188.53	\$10,000	Zone 4	55%	\$5,500	0.0004%	
A-3	032253012000	STRINGER, PEGGY P	23	21	22	0950	0.21	184.68	\$10,000	Zone 3	75%	\$7,500	0.0005%	
A-3	034102010000	SYRA, LARRY N JR & DOLORES G H/W	10	21	22	0900	0.47	188.21	\$235,388	Zone 4	55%	\$129,463	0.0084%	
A-3	034143005000	TERRONCE, RUDY O	15	21	22	0900	0.26	184.30	\$18,839	Zone 3	75%	\$14,129	0.0009%	
A-3	034210005000	THIERRY, LEONARD D OR LUPE	22	21	22	0900	1.00	182.41	\$10,000	Zone 2	100%	\$10,000	0.0006%	
A-3	030212015000	THOMAS, JAMES C MD PROFIT SHARING TR	14	21	22	0900	0.33	189.67	\$29,136	Zone 5	10%	\$2,914	0.0002%	
A-3	030260008000	TINAJERO, RUBEN & HILDA A H/W	14	21	22	0900	1.20	188.46	\$57,721	Zone 4	55%	\$31,747	0.0021%	
A-3	032330047000	TINAJERO, RUBEN C & HILDA A H/W	23	21	22	0990	0.09	188.58	\$126,148	Zone 4	55%	\$69,381	0.0045%	
A-3	034112033000	TINNEY, DAVID B & CAROLYN R H/W	15	21	22	0900	0.23	185.14	\$12,140	Zone 3	75%	\$9,105	0.0006%	
A-3	032271034000	TOPETE, MANUEL	23	21	22	0900	0.21	183.86	\$10,000	Zone 3	75%	\$7,500	0.0005%	
A-3	032271016000	TOPETE, MANUEL & REYES H/W	23	21	22	0950	0.14	183.83	\$32,584	Zone 3	75%	\$24,438	0.0016%	
A-3	032260028000	TOPETE, MANUEL 50%	23	21	22	0950	0.46	184.27	\$21,614	Zone 3	75%	\$16,211	0.0010%	
A-3	030260350000	TORRES, ESTELLA H	14	21	22	0900	0.14	188.26	\$14,476	Zone 4	55%	\$7,962	0.0005%	
A-3	034112009000	TORRES, IGNACIO & MARIA H/W	15	21	22	0900	2.24	185.71	\$45,686	Zone 3	75%	\$34,265	0.0022%	
A-3	032073015000	VALADEZ, ENRIQUE P & GUADALUPE F TRUST	14	21	22	0900	0.13	189.51	\$10,000	Zone 5	10%	\$1,000	0.0001%	
A-3	034051062000	VAN ZANT, RAYMOND & JANIE H/W	11	21	22	0900	0.23	188.91	\$15,424	Zone 4	55%	\$8,483	0.0005%	
A-3	034112023000	VASQUEZ, MALAQUIAS G & LORENA P H/W	15	21	22	0900	0.16	186.03	\$12,985	Zone 3	75%	\$9,739	0.0006%	
A-3	030261008000	VELA, JOSE R	14	21	22	0900	0.14	187.83	\$16,231	Zone 4	55%	\$8,927	0.0006%	
A-3	034134019000	VELEZ, PAULA M	15	21	22	0950	0.28	184.80	\$75,000	Zone 3	75%	\$56,250	0.0036%	
A-3	030152004000	VENEGAS, NELLIE ET AL	14	21	22	0900	0.11	188.85	\$10,000	Zone 4	55%	\$5,500	0.0004%	
A-3	034136032000	VENTURA, RAMON L & MARIA T	15	21	22	0900	0.22	184.52	\$10,610	Zone 3	75%	\$7,958	0.0005%	
A-3	034130041000	VIDANA, PAUL & ELIA H/W	15	21	22	0900	0.50	185.20	\$13,600	Zone 3	75%	\$10,200	0.0007%	
A-3	034130042000	VIDANA, PAUL & ELIA H/W	15	21	22	0900	0.50	185.26	\$13,600	Zone 3	75%	\$10,200	0.0007%	
A-3	030124020000	VILLANUEVA, CASIMIRO G JR ET AL	15	21	22	0900	0.15	186.05	\$10,000	Zone 3	75%	\$7,500	0.0005%	
A-3	034210003000	VILLANUEVA, FLOYD & NICKIE H/W	22	21	22	0900	2.17	181.44	\$10,000	Zone 2	100%	\$10,000	0.0006%	
A-3	032200036000	VILLARREAL, JOHN & GLORIA H/W	23	21	22	0900	0.18	186.85	\$40,405	Zone 3	75%	\$30,304	0.0020%	
A-3	032210009000	VILLEGAS, TEOFILO	23	21	22	0900	0.17	184.85	\$15,014	Zone 3	75%	\$11,261	0.0007%	
A-3	034190025000	WALKER, BOBBIE J	23	21	22	0900	0.32	185.96	\$10,000	Zone 3	75%	\$7,500	0.0005%	
A-3	034051030000	WALKER, SUSAN K	11	21	22	0900	0.22	188.53	\$20,000	Zone 4	55%	\$11,000	0.0007%	
A-3	034101007000	WALLE, ALBERTO	10	21	22	0900	0.50	188.94	\$40,283	Zone 4	55%	\$22,156	0.0014%	
A-3	030292058000	WALLS, MICHAEL	15	21	22	0900	0.24	186.24	\$26,485	Zone 3	75%	\$19,864	0.0013%	
A-3	032072013000	WALLS, MICHAEL	14	21	22	0900	0.17	189.24	\$11,685	Zone 5	10%	\$1,169	0.0001%	
A-3	034143070000	WALLS, MICHAEL 50%	15	21	22	0900	1.02	184.58	\$40,405	Zone 3	75%	\$30,304	0.0020%	
A-3	034135025000	WATERS, JANET	15	21	22	0950	0.24	184.66	\$75,000	Zone 3	75%	\$56,250	0.0036%	
A-3	034101008000	WATKINS FAMILY TRUST	10	21	22	0900	0.96	188.97	\$10,000	Zone 4	55%	\$5,500	0.0004%	
A-3	032230012000	WILLIAMS, YRMA B	23	21	22	0900	2.93	187.33	\$42,130	Zone 4	55%	\$23,172	0.0015%	
A-3	034132016000	WILSON, BETTY	15	21	22	0900	0.24	185.08	\$75,000	Zone 3	75%	\$56,250	0.0036%	
A-3	032260360000	WRIGHT, KATHLEEN LEE	23	21	22	0900	0.14	184.43	\$10,000	Zone 3	75%	\$7,500	0.0005%	
A-3	032260370000	WRIGHT, KATHLEEN LEE	23	21	22	0990	0.14	184.39	\$10,000	Zone 3	75%	\$7,500	0.0005%	
A-3	034112035000	WRIGHT, KATHLEEN LEE	15	21	22	0900	0.16	185.49	\$10,000	Zone 3	75%	\$7,500	0.0005%	
A-3	034112036000	WRIGHT, KATHLEEN LEE	15	21	22	0900	0.20	185.46	\$10,000	Zone 3	75%	\$7,500	0.0005%	
A-3	034112037000	WRIGHT, KATHLEEN LEE	15	21	22	0900	0.19	185.39	\$10,000	Zone 3	75%	\$7,500	0.0005%	
A-3	034135026000	YOUNG, CLYDE E & JUANITA H/W	15	21	22	0950	0.24	184.63	\$75,000	Zone 3	75%	\$56,250	0.0036%	
A-3	034141008000	ZEPEDA, ADRIAN	15	21	22	0900	1.06	184.06	\$26,526	Zone 3	75%	\$19,895	0.0013%	
A-3	034110017000	ZEPEDA, JUAN A 50%	15	21	22	0900	0.51	186.03	\$25,000	Zone 3	75%	\$18,750	0.0012%	
B	034210017000	RIETKERK, MARY A REVOCABLE TRUST 50%	22	21	22	1100	8.82	181.81	\$74,928	Zone 2	100%	\$74,928	0.0048%	
B	034210018000	RIETKERK, MARY A REVOCABLE TRUST 50%	22	21	22	1190	3.62	181.59	\$30,784	Zone 2	100%	\$30,784	0.0020%	
B	034210019000	RIETKERK, MARY A REVOCABLE TRUST 50%	22	21	22	1190	7.30	182.63	\$62,027	Zone 2	100%	\$62,027	0.0040%	
B	034220013000	RIETKERK, PETER & ERNESTINA LIVING TRUST	22	21	22	1110	38.32	179.95	\$325,753	Zone 2	100%	\$325,753	0.0211%	
B	034220024000	RIETKERK, PETER & ERNESTINA LIV TRUST	22	21	22	1190	36.92	182.00	\$313,779	Zone 2	100%	\$313,779	0.0203%	
B	034220035000	ODLE, BILL & DONNA H/W	22	21	22	1100	22.21	182.04	\$188,763	Zone 2	100%	\$188,763	0.0122%	
B	034220036000	RIETKERK, PETER & ERNESTINA LIVING TRUST	22	21	22	1100	28.73	178.99	\$244,208	Zone 2	100%	\$244,208	0.0158%	
B	034220037000	RIETKERK, PETER & ERNESTINA LIVING TRUST	22	21	22	1110	8.73	178.62	\$834,496	Zone 2	100%	\$834,496	0.0539%	
B	034220038000	RIETKERK, PETER & ERNESTINA LIVING TRUST	22	21	22	1190	0.25	178.49	\$30,792	Zone 2	100%	\$30,792	0.0020%	
B	044040015000	BOYETT FARMS	16	21	22	1100	9.96	180.81	\$84,684	Zone 2	100%	\$84,684	0.0055%	
B	044040016000	BOYETT FARMS	16	21	22	1100	70.19	181.01	\$596,644	Zone 2	100%	\$596,644	0.0386%	
B	044040023000	BOYETT FARMS	21	21	22	1190	338.54	179.84	\$2,877,593	Zone 2	100%	\$2,877,593	0.1860%	
B	044040040000	CAVINISS, MIKE J & SHIRLEY A H/W	16	21	22	1150	5.11	181.44	\$90,230	Zone 2	100%	\$		

Cross Creek Flood Control District  
Assesment Roll

Total Assesment:

50

LAND USE GROUP	APN	OWNER	S	T	R	LAND USE CODE	ACRES	AVERAGE ELEVATION	PROPERTY VALUE	BENEFIT ZONE	BENEFIT ZONE %	WEIGHTED BENEFIT VALUE OF PROPERTY	PROPERTY ASSESSMENT BENEFIT %	ASSESMENT AMOUNT
B	044110062000	CORCORAN UNIFIED SCHOOL DISTRICT	26	21	22	1190	115.18	182.90	\$979,004	Zone 2	100%	\$979,004	0.0633%	
B	044110082000	BOSWELL, J G CO	34	21	22	1110	547.04	176.84	\$4,649,802	Zone 2	100%	\$4,649,802	0.3005%	
B	044120021000	ROWE, BERT C & ROSEA L FAMILY TRUST	26	21	22	1100	4.23	181.73	\$35,938	Zone 2	100%	\$35,938	0.0023%	
B	044130001000	BOSWELL, J G CO	03	22	22	1190	295.57	176.72	\$2,512,350	Zone 2	100%	\$2,512,350	0.1624%	
B	044130003000	BOSWELL, J G CO	02	22	22	1190	421.53	178.01	\$3,583,004	Zone 2	100%	\$3,583,004	0.2316%	
B	044130005000	STATE OF CALIFORNIA THE	01	22	22	1190	395.79	180.62	\$3,364,193	Zone 2	100%	\$3,364,193	0.2174%	
B	044140060000	BOSWELL, J G CO	4	22	22	1190	320.00	176.44	\$2,720,000	Zone 2	100%	\$2,720,000	0.1758%	
B	034016002000	MARTIN, ELSIE 55%	10	21	22	1100	9.48	186.73	\$80,599	Zone 3	75%	\$60,450	0.0039%	
B	034016032000	CORCORAN MOTOR TRANSPORT INC	10	21	22	1190	20.00	186.15	\$169,981	Zone 3	75%	\$127,486	0.0082%	
B	034016033000	CORCORAN MOTOR TRANSPORT INC	10	21	22	1190	131.12	186.25	\$1,114,543	Zone 3	75%	\$835,907	0.0540%	
B	034210001000	RIETKERK, PETER & ERNESTINA LIVING TRUST	22	21	22	1190	19.54	184.08	\$282,629	Zone 3	75%	\$211,972	0.0137%	
B	034220026000	TREVINO PIONEER LLC	22	21	22	1100	65.64	183.73	\$557,910	Zone 3	75%	\$418,432	0.0270%	
B	044110040000	BOSWELL, J G CO	25	21	22	1100	4.22	184.98	\$35,869	Zone 3	75%	\$26,902	0.0017%	
B	044110054000	BOSWELL, J G CO	36	21	22	1100	11.14	186.93	\$94,697	Zone 3	75%	\$71,023	0.0046%	
B	044110067000	BOSWELL, J G CO	26	21	22	1190	33.85	184.89	\$287,767	Zone 3	75%	\$215,825	0.0139%	
B	044110069000	BOSWELL, J G CO	26	21	22	1190	26.98	184.38	\$229,323	Zone 3	75%	\$171,992	0.0111%	
B	044110076000	BOSWELL, J G CO	26	21	22	1190	87.15	183.10	\$740,784	Zone 3	75%	\$555,588	0.0359%	
B	044130024000	STATE OF CALIFORNIA	01	22	22	1100	3.68	184.50	\$31,314	Zone 3	75%	\$23,486	0.0015%	
B	034016001000	MARTIN, ELSIE 55%	10	21	22	1110	123.94	187.42	\$1,053,511	Zone 4	55%	\$579,431	0.0374%	
B	034016003000	MARTIN, ELSIE 55%	10	21	22	1100	19.98	188.19	\$169,872	Zone 4	55%	\$93,430	0.0060%	
B	034016004000	MARTIN, ELSIE 55%	10	21	22	1100	19.36	188.95	\$164,548	Zone 4	55%	\$90,502	0.0058%	
B	034016015000	GEORGE, JIMMY J & MARIA E H/W 50%	10	21	22	1110	101.89	187.20	\$866,084	Zone 4	55%	\$476,346	0.0308%	
B	034011001000	MARTIN, ELSIE 55%	03	21	22	1190	113.87	190.84	\$967,892	Zone 5	10%	\$96,789	0.0063%	
B	034011008000	MARTIN, ELSIE 55%	03	21	22	1100	53.19	190.27	\$452,090	Zone 5	10%	\$45,209	0.0029%	
B	034011009000	MARTIN, ELSIE 55%	03	21	22	1110	153.35	189.18	\$1,303,507	Zone 5	10%	\$130,351	0.0084%	
B	034011010000	MARCHBANKS FARMS INC 50%	03	21	22	1100	3.12	190.11	\$26,519	Zone 5	10%	\$2,652	0.0002%	
B	034016005000	MARTIN, ELSIE 55%	10	21	22	1100	42.44	189.39	\$360,706	Zone 4	55%	\$198,389	0.0128%	
B	028290020000	WONDERFUL NUT ORCHARDS LLC	32	20	22	2921	49.76	189.77	\$422,947	Zone 1	70%	\$296,063	0.0191%	
B-1	034220012000	BOSWELL, J G CO	22	21	22	1590	78.62	178.21	\$1,572,381	Zone 2	100%	\$1,572,381	0.1016%	
B-1	034220016000	RIETKERK, PETER & ERNESTINA LIVING TRUST	22	21	22	1590	78.97	181.27	\$1,579,331	Zone 2	100%	\$1,579,331	0.1021%	
B-1	044040014000	BOYETT FARMS	16	21	22	1590	39.68	181.11	\$793,552	Zone 2	100%	\$793,552	0.0513%	
B-1	044040017000	BOYETT FAMILY TRUST	16	21	22	1590	82.89	181.89	\$1,657,814	Zone 2	100%	\$1,657,814	0.1071%	
B-1	044040021000	BOYETT FARMS	21	21	22	1590	40.34	180.49	\$806,896	Zone 2	100%	\$806,896	0.0521%	
B-1	044040035000	RIETKERK, PETER & ERNESTINA LIVING TRUST	21	21	22	1590	231.30	179.32	\$4,625,913	Zone 2	100%	\$4,625,913	0.2990%	
B-1	044040063000	H & G FARMS INC	16	21	22	1590	68.47	182.63	\$1,369,311	Zone 2	100%	\$1,369,311	0.0885%	
B-1	044100005000	BOSWELL, J G CO	28	21	22	1590	153.68	176.97	\$3,073,588	Zone 2	100%	\$3,073,588	0.1986%	
B-1	044100011000	BOSWELL, J G CO	28	21	22	1590	164.46	177.15	\$3,289,145	Zone 2	100%	\$3,289,145	0.2126%	
B-1	044110024000	RIETKERK, PETER & ERNESTINA LIVING TRUST	34	21	22	1590	78.44	176.79	\$1,568,829	Zone 2	100%	\$1,568,829	0.1014%	
B-1	044110080000	BOSWELL, J G CO	27	21	22	1590	521.24	177.81	\$17,476,261	Zone 2	100%	\$17,476,261	1.1294%	
B-1	034210002000	RIETKERK, PETER & ERNESTINA LIVING TRUST	22	21	22	1590	19.95	183.42	\$399,032	Zone 3	75%	\$299,274	0.0193%	
B-1	044030020000	WONDERFUL NUT ORCHARDS LLC	09	21	22	1590	612.96	186.03	\$12,259,112	Zone 3	75%	\$9,194,334	0.5942%	
B-1	044040007000	BOYETT FAMILY TRUST	16	21	22	1590	19.53	184.73	\$390,568	Zone 3	75%	\$292,926	0.0189%	
B-1	044040008000	BOYETT FAMILY TRUST	16	21	22	1590	20.21	184.36	\$404,276	Zone 3	75%	\$303,207	0.0196%	
B-1	044040009000	BOYETT FAMILY TRUST	16	21	22	1590	37.57	184.36	\$751,324	Zone 3	75%	\$563,493	0.0364%	
B-1	044040018000	BOYETT FAMILY TRUST	16	21	22	1590	80.90	183.20	\$1,617,946	Zone 3	75%	\$1,213,459	0.0784%	
B-1	044040061000	H & G FARMS INC	16	21	22	1590	136.53	184.54	\$2,730,548	Zone 3	75%	\$2,047,911	0.1323%	
B-1	028290050000	WONDERFUL NUT ORCHARDS LLC	33	20	22	1590	225.35	190.52	\$4,506,952	Zone 1	70%	\$3,154,866	0.2039%	
B-1	044030037000	HESKETT, JIMMY L & SUSANNE M H/W	04	21	22	1590	308.02	188.27	\$6,160,494	Zone 1	70%	\$4,312,346	0.2787%	
B-1	044030038000	WONDERFUL NUT ORCHARDS LLC	04	21	22	1590	308.02	187.90	\$6,160,472	Zone 1	70%	\$4,312,330	0.2787%	
B-1	044130006000	HANSEN, PHILLIP W SEP PROP TRUST 33.33%	01	22	22	1590	86.39	177.68	\$1,727,747	Zone 6	0%	\$0	0.0000%	
B-2	044040036000	RIETKERK, PETER & ERNESTINA LIVING TRUST	21	21	22	1390	9.88	178.98	\$103,376	Zone 2	100%	\$103,376	0.0067%	
B-2	044110036000	NUNEZ, MANUEL & MARIA H/W	26	21	22	1310	5.40	181.76	\$456,863	Zone 2	100%	\$456,863	0.0295%	
B-2	044110037000	DOMINGUEZ, AUGUSTINE	26	21	22	1350	3.68	182.00	\$41,504	Zone 2	100%	\$41,504	0.0027%	
B-2	034100050000	VALOV, JOHN F 2000 TRUST	10	21	22	1300	28.68	188.95	\$192,444	Zone 4	55%	\$105,844	0.0068%	
B-3	034220022000	SALYER LAND CO	22	21	22	1700	37.59	182.95	\$1,134,027	Zone 2	100%	\$1,134,027	0.0733%	
B-3	044040060000	DOUBLE J FARMS	16	21	22	1790	1.08	182.05	\$32,634	Zone 2	100%	\$32,634	0.0021%	
B-3	044110084000	BOSWELL, J G CO	35	21	22	1790	318.69	179.61	\$58,725,795	Zone 2	100%	\$58,725,795	3.7952%	
B-3	032281017000	MIDDLETON, GERALDINE	23	21	22	1700	0.01	185.61	\$800	Zone 3	75%	\$600	0.0000%	
B-3	034200017000	CORCORAN SHERMAN LLC	22	21	22	1700	34.28	184.54	\$931,981	Zone 3	75%	\$698,986	0.0452%	
B-3	044040062000	H & G FARMS INC	16	21	22	1790	28.75	183.16	\$250,000	Zone 3	75%	\$187,500	0.0121%	
B-3	034016023000	MEX-CAL PROPERTIES LLC	10	21	22	1700	9.16	188.10	\$125,000	Zone 4	55%	\$68,750	0.0044%	
B-3	034016027000	CHAO, LANCE & ELLEN REVOCABLE TRUST	10	21	22	1700	0.64	188.00	\$32,000	Zone 4	55%	\$17,600	0.0011%	
B-3	034016028000	CHAO, LANCE & ELLEN REVOCABLE TRUST	10	21	22	1700	0.69	188.17	\$35,500	Zone 4	55%	\$19,525	0.0013%	
B-3	034016030000	CHAO, LANCE & ELLEN REVOCABLE TRUST	10	21	22	1700	0.53	187.86	\$25,000	Zone 4	55%	\$13,750	0.0009%	
B-3	034016031000	CHAO, LANCE & ELLEN REVOCABLE TRUST	10	21	22	1700	0.75	187.71	\$37,500	Zone 4	55%	\$20,625	0.0013%	
B-3	030260062000	AFFORDABLE HOUSING LAND CONSULTANTS LLC	14	21	22	1700	4.91	191.81	\$179,797	Zone 5	10%	\$17,980	0.0012%	
B-3	030260064000	AFFORDABLE HOUSING LAND CONSULTANTS LLC	14	21	22	1790	3.02	191.43	\$112,954	Zone 5	10%	\$11,295	0.0007%	
B-4	032240020000	WRIGHT, KATHLEEN L	23	21	22	1800	0.56	186.33	\$13,757	Zone 3	75%	\$10,318	0.0007%	
B-4	032240004000	WRIGHT, KATHLEEN L	23	21	22	1890	0.85	186.00	\$30,754	Zone 3	75%	\$23,066	0.0015%	
C	044110028000	STATE OF CALIF DEPT OF GENERAL SERVICES	36	21	22	2110	95.42	185.92	\$3,497,689	Zone 3	75%	\$2,623,267	0.1695%	
D	034220031000	MORRIS PROCTOR INC	23	21	22	3900	0.95	182.93	\$624,822	Zone 2	100%	\$624,822	0.0404%	
D	030122018000	BELTRAN, ESTHER REV TRUST	15	21	22	3100	0.32	186.48	\$15,538	Zone 3	75%	\$11,654	0.0008%	
D	030131015000	ZEPEDA, JOSE A 25%	15	21	22	3100	0.30	185.44	\$128,076	Zone 3	75%	\$96,057	0.0	

Cross Creek Flood Control District  
Assesment Roll

Total Assesment:

\$0

LAND USE GROUP	APN	OWNER	S	T	R	LAND USE CODE	ACRES	AVERAGE ELEVATION	PROPERTY VALUE	BENEFIT ZONE	BENEFIT ZONE %	WEIGHTED BENEFIT VALUE OF PROPERTY	PROPERTY ASSESSMENT BENEFIT %	ASSESMENT AMOUNT
D	034142014000	AHMED, ABDU & SAMIRAH A M ALMUSRAI H/W	15	21	22	3110	2.49	184.45	\$114,255	Zone 3	75%	\$85,691	0.0055%	
D	034142016000	SALT AIR PLACE L P	15	21	22	6600	8.71	184.86	\$593,155	Zone 3	75%	\$444,866	0.0287%	
D	034150038000	AUTOZONE INC	15	21	22	3400	0.65	185.56	\$411,011	Zone 3	75%	\$308,258	0.0199%	
D	034150041000	WESTGATE MANOR A PTP	15	21	22	6600	3.71	184.99	\$807,570	Zone 3	75%	\$605,678	0.0391%	
D	034150043000	VIHAR & PRATIK LLC	15	21	22	6490	0.97	185.43	\$684,870	Zone 3	75%	\$513,653	0.0332%	
D	034150044000	SCOLARI PROPERTIES LLC	15	21	22	3400	1.70	185.59	\$1,365,582	Zone 3	75%	\$1,024,187	0.0662%	
D	034150045000	MC DONALD'S CORPORATION	15	21	22	3400	0.66	185.62	\$931,772	Zone 3	75%	\$698,829	0.0452%	
D	034150050000	FAMILY DOLLAR INC	15	21	22	3500	0.77	185.36	\$863,395	Zone 3	75%	\$647,546	0.0418%	
D	034150051000	CORCORAN RENTALS INC	15	21	22	5300	2.94	185.22	\$83,679	Zone 3	75%	\$62,759	0.0041%	
D	034150052000	CORCORAN RENTALS INC	15	21	22	3500	0.11	185.42	\$140,036	Zone 3	75%	\$105,027	0.0068%	
D	034151010000	GILKEY BRENT 25%	15	21	22	3790	3.48	184.97	\$66,985	Zone 3	75%	\$50,239	0.0032%	
D	034151024000	GILKEY, BRENT 25%	15	21	22	3790	2.37	185.16	\$367,142	Zone 3	75%	\$275,357	0.0178%	
D	034151025000	GILKEY, BRENT 25%	15	21	22	3790	6.69	185.07	\$203,170	Zone 3	75%	\$152,378	0.0098%	
D	034200014000	WILLOW LAKES LLC	22	21	22	6600	17.24	184.82	\$8,225,618	Zone 3	75%	\$6,169,214	0.3987%	
D	034200016000	CONTRERAS, JUAN J & MARISELA G H/W	22	21	22	3300	0.99	184.95	\$265,839	Zone 3	75%	\$199,379	0.0129%	
D	034220007000	DG STRATEGIC II LLC	22	21	22	3300	1.43	184.47	\$861,628	Zone 3	75%	\$646,221	0.0418%	
D	034220008000	CORCORAN FAMILY HOUSING PARTNERS L P	22	21	22	6600	4.17	184.31	\$85,000	Zone 3	75%	\$63,750	0.0041%	
D	044110066000	PHYTOGEN SEED COMPANY LLC	26	21	22	3790	6.88	184.33	\$2,454,091	Zone 3	75%	\$1,840,568	0.1189%	
D	044110074000	BOSWELL, J G CO	25	21	22	3790	214.11	186.78	\$497,514	Zone 3	75%	\$373,136	0.0241%	
D	030211014000	MEDINA, JUAN R & CONSUELO G H/W	14	21	22	3900	0.16	188.57	\$119,946	Zone 4	55%	\$65,970	0.0043%	
D	030211023000	SHREE AGASHIMATA INC	14	21	22	6400	0.52	188.28	\$1,496,647	Zone 4	55%	\$823,156	0.0532%	
D	030212008000	VANDER WEERD INVESTMENTS LP	14	21	22	3300	0.24	188.90	\$248,529	Zone 4	55%	\$136,691	0.0088%	
D	030212019000	HASSAN, QAYED S	14	21	22	3100	0.23	188.71	\$129,443	Zone 4	55%	\$71,194	0.0046%	
D	030220015000	CORCORAN PUBLISHING CO INC	14	21	22	6100	0.23	187.89	\$70,948	Zone 4	55%	\$39,021	0.0025%	
D	030223009000	HESKETT, DONALD E 50%	14	21	22	3900	0.22	187.73	\$244,108	Zone 4	55%	\$134,259	0.0087%	
D	030223011000	SHEDID, GUSSAN J 25%	14	21	22	3710	0.45	187.85	\$271,070	Zone 4	55%	\$149,089	0.0096%	
D	030292022000	HELVENSTEIN, BEN & JEANNE DUNFEE H/W	15	21	22	6600	0.23	187.22	\$198,415	Zone 4	55%	\$109,128	0.0071%	
D	030292034000	HELVENSTEIN, BEN & JEANNE DUNFEE H/W	15	21	22	6600	0.25	187.14	\$173,500	Zone 4	55%	\$95,425	0.0062%	
D	030292035000	HELVENSTEIN, BEN & JEANNE DUNFEE H/W	15	21	22	6600	0.21	187.13	\$173,500	Zone 4	55%	\$95,425	0.0062%	
D	030220020000	WILBUR, IRV & DEBRA A H/W	14	21	22	3900	0.46	187.19	\$168,787	Zone 4	55%	\$92,833	0.0060%	
D	030203004000	DOERKSEN FAMILY REV LIVING TRUST	14	21	22	3100	0.16	187.78	\$94,354	Zone 4	55%	\$51,895	0.0034%	
D	030203010000	BAJWA, BHUPINDER & GLORIA H/W	14	21	22	6400	0.23	187.62	\$808,908	Zone 4	55%	\$444,899	0.0288%	
D	030203100200	BAJWA, BHUPINDER S & GLORIA H/W	14	21	22	3200	0.23	188.01	\$86,951	Zone 4	55%	\$47,823	0.0031%	
D	030203100300	BAJWA, BHUPINDER S & GLORIA H/W	14	21	22	3600	0.23	188.02	\$178,808	Zone 4	55%	\$98,344	0.0064%	
D	030203100400	RUBEN TECHNOLOGIES LLC	14	21	22	3300	0.30	188.13	\$103,558	Zone 4	55%	\$56,957	0.0037%	
D	030203100600	NUNEZ, MANUEL R & MARIA C H/W	14	21	22	3200	0.11	188.11	\$109,734	Zone 4	55%	\$60,354	0.0039%	
D	030203200100	MUSTAIN, ROBERT J	14	21	22	3200	0.15	188.40	\$157,824	Zone 4	55%	\$86,803	0.0056%	
D	030203200300	SAECHAO, CHEE SCOT	14	21	22	3300	0.18	188.57	\$259,739	Zone 4	55%	\$142,856	0.0092%	
D	030203200400	QUDUS, WASIL A & JILA W H/W	14	21	22	3200	0.67	188.73	\$258,227	Zone 4	55%	\$142,025	0.0092%	
D	030203200500	G23 INVESTMENTS INC	14	21	22	3900	0.10	188.67	\$74,274	Zone 4	55%	\$40,851	0.0026%	
D	030203201100	VALOV, TERRY	14	21	22	6600	0.23	188.32	\$169,090	Zone 4	55%	\$93,000	0.0060%	
D	030203201600	MUSTAIN, ROBERT J & LISA M H/W	14	21	22	3100	0.13	188.46	\$95,493	Zone 4	55%	\$52,521	0.0034%	
D	030203300100	SANWA BANK CALIFORNIA	14	21	22	3200	0.33	188.96	\$562,791	Zone 4	55%	\$309,535	0.0200%	
D	030051013000	CORCORAN SAWTELLE & ROSPRIM INC	14	21	22	3300	1.39	191.98	\$40,624	Zone 5	10%	\$4,062	0.0003%	
D	030051015000	SAWTELLE, BENNETT L	14	21	22	3300	0.75	191.32	\$134,952	Zone 5	10%	\$13,495	0.0009%	
D	030092009000	ABILA, CRESPIAN & HELEN H/W	14	21	22	6200	0.21	191.73	\$58,425	Zone 5	10%	\$5,843	0.0004%	
D	030102012000	SMITH, ALLAN A ESTATE	14	21	22	3900	0.32	189.20	\$88,589	Zone 5	10%	\$8,859	0.0006%	
D	030102015000	MARROQUIN, RUBEN & MARIA H/W	14	21	22	6600	0.40	189.29	\$204,493	Zone 5	10%	\$20,449	0.0013%	
D	030163003000	PUTZEL, WALTER T & REVA M LIVING TRUST	14	21	22	3100	0.17	190.44	\$27,419	Zone 5	10%	\$2,742	0.0002%	
D	030163009000	SPODEK, ROSALIND T	14	21	22	3900	0.25	190.26	\$355,663	Zone 5	10%	\$35,566	0.0023%	
D	030201003000	MCNEALLEY-HARLER LLC	14	21	22	3100	0.10	189.98	\$39,138	Zone 5	10%	\$3,914	0.0003%	
D	030204002000	CITY OF CORCORAN	14	21	22	3200	0.09	190.30	\$196,000	Zone 5	10%	\$19,600	0.0013%	
D	030204004000	SANCHEZ, JOAQUIN 18.33%	14	21	22	3100	0.20	191.03	\$188,358	Zone 5	10%	\$18,836	0.0012%	
D	030205001000	ANGIOLA WATER DISTRICT	14	21	22	3200	0.17	189.90	\$400,000	Zone 5	10%	\$40,000	0.0026%	
D	030205011000	LAU, KEANG & CHEN YU H/W	14	21	22	3500	0.86	189.95	\$612,077	Zone 5	10%	\$61,208	0.0040%	
D	030212007000	REEDLEY COMMUNITY HOSPITAL	14	21	22	3900	0.45	189.04	\$980,100	Zone 5	10%	\$98,010	0.0063%	
D	030213005000	MACIEL, JOE & JENA REV FAM TRUST	14	21	22	3900	0.27	189.22	\$212,000	Zone 5	10%	\$21,200	0.0014%	
D	030213007000	TULARE LAKE BASIN WATER STORAGE DISTRICT	14	21	22	3900	0.27	190.08	\$382,412	Zone 5	10%	\$38,241	0.0025%	
D	030260053000	CORCORAN KINGS MANOR LP	14	21	22	6600	5.60	190.96	\$85,000	Zone 5	10%	\$8,500	0.0005%	
D	030203004000	GUIZAR, PATRICIA O	14	21	22	3300	0.17	189.03	\$133,118	Zone 5	10%	\$13,312	0.0009%	
D	030203300600	KUL, YOUNG C	14	21	22	3300	0.17	189.25	\$207,179	Zone 5	10%	\$20,718	0.0013%	
D	030204100200	BAJWA, BHUPINDER S & GLORIA H/W	14	21	22	3100	0.10	189.56	\$65,784	Zone 5	10%	\$6,578	0.0004%	
D	030204100300	BAJWA, BHUPINDER S & GLORIA H/W	14	21	22	3100	0.07	189.56	\$42,442	Zone 5	10%	\$4,244	0.0003%	
D	030204100400	ARREOLA, JOSE A	14	21	22	3100	0.09	189.56	\$79,891	Zone 5	10%	\$7,989	0.0005%	
D	030204100700	GARCIA, RICHARD & CAROL LIVING TRUST	14	21	22	6200	0.35	189.84	\$127,743	Zone 5	10%	\$12,774	0.0008%	
D	030204100800	GARCIA, RICHARD & CAROL LIVING TRUST	14	21	22	6200	0.32	189.52	\$345,076	Zone 5	10%	\$34,508	0.0022%	
D	030204100900	GARCIA, RICHARD & CAROL LIVING TRUST	14	21	22	6200	0.25	189.40	\$64,844	Zone 5	10%	\$6,484	0.0004%	
D	030204201000	BRAZIL & VIERRA, A PARTNERSHIP	14	21	22	3100	0.24	189.60	\$149,138	Zone 5	10%	\$14,914	0.0010%	
D	030204201500	CORCORAN STATION LP	14	21	22	6600	0.63	190.34	\$85,000	Zone 5	10%	\$8,500	0.0005%	
D	030206006000	BURROWS, GARY V INC	14	21	22	4600	0.23	190.85	\$500,900	Zone 5	10%	\$50,090	0.0032%	
D	030206301900	BURROWS, GARY V INC	14	21	22	4600	0.51	190.43	\$1,110,750	Zone 5	10%	\$111,075	0.0072%	
D	030207100100	RIVARA, LOUIS J & VERONICA M F H/W	14	21	22	6600	0.16	189.22	\$148,932	Zone 5	10%	\$14,893	0.0010%	
E	034050030000	ALI, AAISH MOHAMED AHMED 50%	11	21	22	3110	0.18	192.24	\$392,000	Zone 5	10%	\$39,200	0.0025%	
E	034070009000	ARNOLD, CRAIG A & DIANE H/W	11	21	22	3710	6.42	189.88	\$384,940	Zone 5	10%	\$38,494	0.0025%	
D	034180007000	BOSWELL, J G CO	24	21	22	4600	0.43	191.44	\$936,500	Zone 5	10%	\$93,650	0.0061%	
D	030022029000	MANA, MUTAHAR 50%	15	21	22	3100	0.52	186.99	\$213,006	Zone 3	75%	\$159,755	0.0103%	
D	030292025000	HELVENSTEIN, BEN & JEANNE DUNFEE H/W	15	21	22	6600	0.23	186.99	\$173,500	Zone 3	75%	\$130,125	0.0084%	
D	030292026000	HELVENSTEIN, BEN & JEANNE DUNFEE H/W	15	21	22	6600	0.23	186.99	\$173,500	Zone 3	75%	\$130,125	0.0084%	
D	032033002000	BERGMAN, RAY	14	21	22	3100	0.09	188.99	\$69,241	Zone 4	55%	\$38,083	0.0025%	
D	032033003000	AURAND, WAYNE F	14	21	22	3100	0.09	188.99	\$152,247	Zone 4	55%	\$83,736	0.0054%	
D	032071016000	MARROQUIN, RUBEN & MARIA H/W	14	21	22	6600	0.25	188.99	\$204,490	Zone 4	55%	\$112,470	0.0073%	
D	032074012000	MARROQUIN, RUBEN & MARIA H/W	14	21	22	6600	0.26	188.99	\$175,279	Zone 4	55%	\$96,403	0.0062%	
E	030240007000	CORCORAN COMMUNITY FOUNDATION	15	21	22	4290	4.33	185.79	\$19,905	Zone 3	75%	\$14,929		

**Cross Creek Flood Control District**  
**Assesment Roll**

**Total Assesment:**

**\$0**

LAND USE GROUP	APN	OWNER	S	T	R	LAND USE CODE	ACRES	AVERAGE ELEVATION	PROPERTY VALUE	BENEFIT ZONE	BENEFIT ZONE %	WEIGHTED BENEFIT VALUE OF PROPERTY	PROPERTY ASSESSMENT BENEFIT %	ASSESSMENT AMOUNT
E	034150009000	HAMILTON, THOMAS E LIVING TRUST	15	21	22	4100	0.84	185.40	\$114,499	Zone 3	75%	\$85,874	0.0055%	
E	034150037000	BURNETT FAMILY REVOC TRUST	15	21	22	4100	0.79	185.51	\$320,099	Zone 3	75%	\$240,074	0.0155%	
E	034150048000	ROBERTSON REVOCABLE LIVING TRUST	15	21	22	4400	2.09	185.42	\$507,605	Zone 3	75%	\$380,704	0.0246%	
E	034200090000	DULAI B CORPORATION	22	21	22	6500	0.85	185.01	\$894,386	Zone 3	75%	\$670,790	0.0433%	
E	034200015000	REYES, IRENE P & ISAIAS L W/H 50%	22	21	22	4400	0.67	184.99	\$482,369	Zone 3	75%	\$361,777	0.0234%	
E	030154006000	CORCORAN HOSPITAL DISTRICT	14	21	22	4900	0.19	188.87	\$31,586	Zone 4	55%	\$17,372	0.0011%	
E	030211015000	CORCORAN LIONS CLUB	14	21	22	4200	0.25	188.46	\$14,494	Zone 4	55%	\$7,972	0.0005%	
E	030211025000	MENDES, ALVIN E	14	21	22	4100	0.06	188.11	\$22,070	Zone 4	55%	\$12,139	0.0008%	
E	030211026000	ORTIZ, CARLOS & MARIA H/W	14	21	22	4100	0.43	188.07	\$529,487	Zone 4	55%	\$291,218	0.0188%	
E	030223004000	HAMRAN, HAMD J 50%	14	21	22	4100	0.24	187.93	\$192,923	Zone 4	55%	\$106,108	0.0069%	
E	032023005000	WALLS, MICHAEL & DEANNA H/W	14	21	22	4410	0.14	187.73	\$85,530	Zone 4	55%	\$47,402	0.0030%	
E	032023016000	BAJWA, BHUPINDER & GLORIA H/W	14	21	22	4900	0.16	187.48	\$72,652	Zone 4	55%	\$39,959	0.0026%	
E	032031001000	BUFORD, WILLIAM E & MARCELYN M TRUST	14	21	22	6500	0.46	187.92	\$74,301	Zone 4	55%	\$40,866	0.0026%	
E	032032013000	VAN VELSON, TROY & ROBIN R H/W	14	21	22	4100	0.14	188.54	\$243,333	Zone 4	55%	\$133,833	0.0086%	
E	032032015000	QUDUS, WASILA & JILA W H/W	14	21	22	4400	0.09	188.51	\$84,780	Zone 4	55%	\$46,629	0.0030%	
E	032033008000	PEARL TERRA INC	14	21	22	4500	0.16	188.93	\$99,772	Zone 4	55%	\$54,875	0.0035%	
E	030051003000	LOWERY INVESTMENTS LLC	14	21	22	6300	1.02	191.64	\$160,227	Zone 5	10%	\$16,023	0.0010%	
E	030092001000	DANIEL, EDNA MAE 50%	14	21	22	6300	2.03	191.47	\$515,774	Zone 5	10%	\$51,577	0.0033%	
E	030092016000	DANIEL, EDNA MAE 50%	14	21	22	6300	0.99	191.58	\$131,137	Zone 5	10%	\$13,114	0.0008%	
E	030162006000	JDGA INC	14	21	22	4410	0.15	191.28	\$264,920	Zone 5	10%	\$26,492	0.0017%	
E	030162007000	HASSAN, QAYED S & NADIA S A H/W 50%	14	21	22	4100	0.22	191.14	\$117,368	Zone 5	10%	\$11,737	0.0008%	
E	030163001000	PUTZEL, WALTER T & REVA M LIVING TRUST	14	21	22	4400	0.17	190.57	\$36,284	Zone 5	10%	\$3,628	0.0002%	
E	030163002000	PUTZEL, WALTER T & REVA M LIVING TRUST	14	21	22	4400	0.17	190.51	\$62,242	Zone 5	10%	\$6,224	0.0004%	
E	030163008000	CRAVENS, BRAD J	14	21	22	4400	0.16	190.21	\$66,520	Zone 5	10%	\$6,652	0.0004%	
E	030163011000	ALVIDREZ, TOM & PAULETTE H/W	14	21	22	4400	0.17	190.33	\$54,634	Zone 5	10%	\$5,463	0.0004%	
E	030164007000	BELTRAN, CRISHIA	14	21	22	4100	0.18	189.93	\$74,188	Zone 5	10%	\$7,419	0.0005%	
E	030204001000	REDEVELOPMENT AGENCY OF CITY OF CORCORAN	14	21	22	4900	0.26	190.39	\$56,158	Zone 5	10%	\$5,616	0.0004%	
E	030204003000	CITY OF CORCORAN	14	21	22	4200	0.17	190.72	\$2,500,000	Zone 5	10%	\$250,000	0.0162%	
E	030213004000	H & G FARMS INC	14	21	22	4400	0.35	189.34	\$320,500	Zone 5	10%	\$32,050	0.0021%	
E	030340001000	CITY OF CORCORAN	14	21	22	4200	0.15	189.90	\$27,764	Zone 5	10%	\$2,776	0.0002%	
E	030340002000	CITY OF CORCORAN	14	21	22	4200	0.14	189.98	\$26,326	Zone 5	10%	\$2,633	0.0002%	
E	030340003000	CITY OF CORCORAN	14	21	22	4200	0.14	190.03	\$26,326	Zone 5	10%	\$2,633	0.0002%	
E	032041005000	ARREOLA, JOSE A	14	21	22	4100	0.09	189.56	\$89,980	Zone 5	10%	\$8,998	0.0006%	
E	032041006000	SMART, PAUL A	14	21	22	4100	0.18	189.72	\$171,469	Zone 5	10%	\$17,147	0.0011%	
E	032041014000	GARCIA, RICHARD & CAROL LIVING TRUST	14	21	22	4900	0.25	190.04	\$95,479	Zone 5	10%	\$9,548	0.0006%	
E	032042001000	GARCIA, RICHARD & CAROL LIVING TRUST	14	21	22	4900	0.25	190.04	\$37,213	Zone 5	10%	\$3,721	0.0002%	
E	032042006000	CORCORAN MACHINE WORKS INC	14	21	22	4500	0.25	190.04	\$37,213	Zone 5	10%	\$3,721	0.0002%	
E	032042007000	BRAZIL-VIERA, A PARTNERSHIP	14	21	22	4400	0.25	190.04	\$41,420	Zone 5	10%	\$4,142	0.0003%	
E	032042009000	CORCORAN MACHINE WORKS INC	14	21	22	4400	0.16	189.74	\$49,710	Zone 5	10%	\$4,971	0.0003%	
E	032042014000	CORCORAN MACHINE WORKS INC	14	21	22	4500	0.58	189.79	\$277,175	Zone 5	10%	\$27,718	0.0018%	
E	032061004000	RUBALCABA, RAYMOND R 50%	14	21	22	6300	0.91	190.31	\$269,483	Zone 5	10%	\$26,948	0.0017%	
E	032063004000	NOLAN, ROBERT & MARILYN TRUST	14	21	22	4400	0.26	189.91	\$109,309	Zone 5	10%	\$10,931	0.0007%	
E	032063008000	NOLAN, ROBERT & MARILYN TRUST	14	21	22	4400	0.13	189.73	\$53,443	Zone 5	10%	\$5,344	0.0003%	
E	034060076000	CRAVENS, PHILLIP & MICHELE H/W	11	21	22	4400	3.74	189.08	\$834,950	Zone 4	55%	\$459,223	0.0297%	
E	032033007000	PEARL TERRA INC	14	21	22	4500	0.16	188.99	\$53,158	Zone 4	55%	\$29,327	0.0019%	
E-1	030022024000	FIRST PENTECOSTAL CH OF JESUS CHRIST INC	15	21	22	8100	0.30	186.73	\$91,044	Zone 3	75%	\$68,283	0.0044%	
E-1	030231008000	FREE WILL BAPTIST CHURCH OF COR	14	21	22	8100	0.18	185.91	\$13,472	Zone 3	75%	\$10,104	0.0007%	
E-1	030231012000	FREE WILL BAPTIST CHURCH OF COR	14	21	22	8100	0.19	185.87	\$90,383	Zone 3	75%	\$67,787	0.0044%	
E-1	030231014000	ANGLICAN DIOCESE HOLDING CORP	14	21	22	8100	0.36	185.96	\$111,083	Zone 3	75%	\$83,312	0.0054%	
E-1	032021014000	FIRST METHODIST CHURCH OF CORCORAN	14	21	22	8100	0.93	186.91	\$578,499	Zone 3	75%	\$433,874	0.0280%	
E-1	032091001000	CORCORAN COMMUNITY CH OF THE NAZARENE	14	21	22	8100	0.14	186.98	\$59,072	Zone 3	75%	\$44,304	0.0029%	
E-1	032091002000	CORCORAN COMMUNITY CH OF THE NAZARENE	14	21	22	8100	0.12	186.96	\$127,506	Zone 3	75%	\$95,630	0.0062%	
E-1	032111004000	IGLESIA DEL DIOS VIVO COLUMNA Y ADVLVLDM	23	21	22	8100	0.26	185.07	\$92,846	Zone 3	75%	\$69,635	0.0045%	
E-1	032112004000	CORCORAN JEHOVAH'S WITNESSES INC	23	21	22	8100	0.24	185.35	\$91,976	Zone 3	75%	\$68,982	0.0045%	
E-1	032251010000	PAC LATIN AMER DIST COUNCIL ASSEMB OF GOD	23	21	22	8100	0.40	184.19	\$54,795	Zone 3	75%	\$41,096	0.0027%	
E-1	034110031000	COLORED CHURCH OF CHRIST THE	15	21	22	8100	0.39	185.93	\$1,628	Zone 3	75%	\$1,221	0.0001%	
E-1	034120031000	APOSTOLIC ASSEMBLY FAITH IN CHRIST JESUS	15	21	22	8100	1.02	185.14	\$144,584	Zone 3	75%	\$108,438	0.0070%	
E-1	034137018000	RESURRECTION MINISTRIES CHURCH	15	21	22	8100	1.31	184.57	\$144,757	Zone 3	75%	\$108,568	0.0070%	
E-1	034150018000	FULL GOSPEL TRUTH CHURCH THE	15	21	22	8100	0.86	185.02	\$53,714	Zone 3	75%	\$40,286	0.0026%	
E-1	030152012000	FIRST MISSIONARY BAPTIST CHURCH	14	21	22	8100	0.23	188.97	\$12,430	Zone 4	55%	\$6,837	0.0004%	
E-1	030155007000	ROMAN CATHOLIC BISHOP OF FRESNO	14	21	22	8100	0.32	188.17	\$264,414	Zone 4	55%	\$145,428	0.0094%	
E-1	030155008000	ROMAN CATHOLIC BISHOP OF FRESNO	14	21	22	8100	0.25	188.04	\$92,471	Zone 4	55%	\$50,859	0.0033%	
E-1	030155009000	ROMAN CATHOLIC BISHOP OF FRESNO	14	21	22	8100	0.19	187.91	\$51,197	Zone 4	55%	\$28,158	0.0018%	
E-1	030155013000	ROMAN CATHOLIC BISHOP OF FRESNO	14	21	22	8100	0.95	188.22	\$413,472	Zone 4	55%	\$227,410	0.0147%	
E-1	030211016000	FIRST PENTECOSTAL CHURCH/JESUS CHRIST INC	14	21	22	8100	0.56	188.31	\$120,176	Zone 4	55%	\$66,097	0.0043%	
E-1	030221018000	PRESBYTERIAN OF SAN JOAQUIN INC THE	14	21	22	8100	0.96	187.13	\$440,098	Zone 4	55%	\$242,054	0.0156%	
E-1	032086006000	CENTRAL CA CONF ASSN OF 7TH DAY ADVENT	14	21	22	8100	0.13	188.10	\$76,666	Zone 4	55%	\$42,166	0.0027%	
E-1	034050046000	FIRST SOUTHERN BAPTIST CH OF CORCORAN	11	21	22	8100	1.31	188.49	\$292,969	Zone 4	55%	\$161,133	0.0104%	
E-1	034101016000	ST PAUL BAPTIST CHURCH	10	21	22	8100	0.46	188.69	\$18,423	Zone 4	55%	\$10,133	0.0007%	
E-1	030153008000	FIRST MISSIONARY BAPTIST CHURCH	14	21	22	8100	0.35	189.13	\$306,392	Zone 5	10%	\$30,639	0.0020%	
E-1	030260040000	CORP OF PRES BISHOP OF JESUS CHRIST LDS	14	21	22	8100	2.40	190.30	\$1,745,872	Zone 5	10%	\$174,587	0.0113%	
E-1	032072018000	ASSEMBLY OF GOD	14	21	22	8100	0.70	189.54	\$177,460	Zone 5	10%	\$17,746	0.0011%	
E-1	032091003000	CORCORAN COMMUNITY CH OF THE NAZARENE	14	21	22	8100	0.17	186.99	\$5,184	Zone 3	75%	\$3,888	0.0003%	
E-1	032163010000	PENT CH OF GOD OF AMERICA CEN DIST OF CA	23	21	22	8100	0.30	188.99	\$95,656	Zone 4	55%	\$52,611	0.0034%	
E-2	030152007000	CORCORAN DISTRICT HOSPITAL	14	21	22	8200	0.23	188.75	\$600,000	Zone 4	55%	\$330,000	0.0213%	
E-2	032021004000	WILSON, KATHARINE	14	21	22	8400	0.43	186.97	\$168,615	Zone 3	75%	\$126,461	0.0082%	
E-3	030051004000	BLEDSOE IRREV INCOME ONLY TRUST	14	21	22	8400	1.01	191.74	\$226,478	Zone 5	10%	\$22,648	0.0015%	
F	034150012000	SMITH & ROBY INC	15	21	22	5100	11.58	185.13	\$172,175	Zone 3	75%	\$129,131	0.0083%	
F	034220042000	MID-STATE PRECAST L P	23	21	22	5100	3.70	183.05	\$249,725	Zone 3	75%	\$187,294	0.0121%	
F	044110048000	CROP PRODUCTION SERVICES INC	26	21	22	5100	9.34	184.39	\$1,831,337	Zone 3	75%	\$1,373,503	0.0888%	
F	030212011000	OBEID, SALEH N	14	21	22	5100	0.33	188.90	\$85,800	Zone 4	55%	\$46,794	0.0030%	
F	030260024000	CORCORAN SAWTELLE & ROSPRIM INC	14	21	22	5100	2.11	192.07	\$340,229	Zone 5	10%	\$34,023	0.0022%	
F	034050024000	CRAVENS, PHILLIP & MICHELE H/W	11	21	22	5100	4.89	189.31</						

Cross Creek Flood Control District  
Assesment Roll

Total Assesment:		\$0												
LAND USE GROUP	APN	OWNER	S	T	R	LAND USE CODE	ACRES	AVERAGE ELEVATION	PROPERTY VALUE	BENEFIT ZONE	BENEFIT ZONE %	WEIGHTED BENEFIT VALUE OF PROPERTY	PROPERTY ASSESSMENT BENEFIT %	ASSESMENT AMOUNT
F-1	034180005000	BOSWELL, J G CO	24	21	22	5200	45.47	189.67	\$21,148,050	Zone 5	10%	\$2,114,805	0.1367%	
F-1	034180006000	BOSWELL, J G CO	24	21	22	5200	0.42	191.15	\$914,750	Zone 5	10%	\$91,475	0.0059%	
G	034150042000	ROBERTSON REVOCABLE LIVING TRUST	15	21	22	5600	2.70	185.25	\$207,794	Zone 3	75%	\$155,846	0.0101%	
G	034190010000	ZEPEDA, ROGELIO & HERLINDA H/W	23	21	22	5710	0.74	185.10	\$200,097	Zone 3	75%	\$150,073	0.0097%	
G	030222016000	MUNOZ, JOSE E & EMMA Y H/W	14	21	22	5600	0.26	187.80	\$127,291	Zone 4	55%	\$70,010	0.0045%	
G	032051001000	HESKETT, JIMMY L & SUSANNE H/W	14	21	22	5600	1.96	190.15	\$179,568	Zone 5	10%	\$17,957	0.0012%	
H	030240008000	CORCORAN COMMUNITY FOUNDATION	15	21	22	5900	1.55	185.67	\$31,041	Zone 3	75%	\$23,281	0.0015%	
H	030240013000	BOSWELL, J G CO	15	21	22	5900	1.35	185.88	\$438,845	Zone 3	75%	\$329,134	0.0213%	
H	030240016000	CORCORAN COMMUNITY FOUNDATION	15	21	22	5900	4.34	185.38	\$86,862	Zone 3	75%	\$65,146	0.0042%	
H	030240024000	CORCORAN COMMUNITY FOUNDATION	15	21	22	5900	0.55	186.01	\$20,000	Zone 3	75%	\$15,000	0.0010%	
H	032191028000	SINGH, RAJ & SUNITA KAUR H/W	23	21	22	3700	0.45	184.65	\$173,162	Zone 3	75%	\$129,872	0.0084%	
H	032200033000	LOO, ROBERT T	23	21	22	3700	0.27	184.72	\$116,348	Zone 3	75%	\$87,261	0.0056%	
H	032272001000	ABILA, CRESPIN	23	21	22	5900	0.45	183.41	\$20,000	Zone 3	75%	\$15,000	0.0010%	
H	034150026000	DULAI B CORPORATION	15	21	22	5900	0.70	185.04	\$235,500	Zone 3	75%	\$176,625	0.0114%	
H	034150028000	ROBERTSON REVOCABLE LIVING TRUST	15	21	22	3700	1.87	185.34	\$88,766	Zone 3	75%	\$66,575	0.0043%	
H	034150040000	AVALOS, JOE	15	21	22	5900	2.71	184.98	\$82,425	Zone 3	75%	\$61,819	0.0040%	
H	034200010000	MC GHEE, RYAN & ABIGAIL H/W	22	21	22	5900	0.73	185.01	\$106,601	Zone 3	75%	\$79,951	0.0052%	
H	034200011000	VAZQUEZ, RODRIGO R & BELEN RAMIREZ H/W	22	21	22	5900	0.78	184.86	\$47,696	Zone 3	75%	\$36,022	0.0036%	
H	034200012000	HANSEN, PHILLIP W SEP PROP TRUST	22	21	22	5900	0.89	184.72	\$176,557	Zone 3	75%	\$132,418	0.0086%	
H	034200013000	HANSEN, PHILLIP W SEP PROP TRUST	22	21	22	5900	0.87	184.60	\$49,455	Zone 3	75%	\$37,091	0.0024%	
H	034220043000	MID-STATE PRECAST L P	23	21	22	5900	9.67	183.53	\$193,389	Zone 3	75%	\$145,042	0.0094%	
H	034220044000	MID-STATE PRECAST L P	23	21	22	5900	8.18	183.93	\$163,888	Zone 3	75%	\$122,766	0.0079%	
H	044110071000	BOSWELL, J G CO	26	21	22	3700	20.11	185.71	\$402,193	Zone 3	75%	\$301,645	0.0195%	
H	044110073000	BOSWELL, J G CO	26	21	22	3700	16.70	185.03	\$334,017	Zone 3	75%	\$250,513	0.0162%	
H	030211018000	SUNCOR HOLDINGS - COP II LLC	14	21	22	5900	0.42	188.29	\$174,142	Zone 4	55%	\$95,778	0.0062%	
H	030212018000	MADERA, SAUL & LUZ M R H/W	14	21	22	5900	0.24	188.81	\$45,686	Zone 4	55%	\$25,127	0.0016%	
H	032023003000	WALLS, MICHAEL	14	21	22	5900	0.16	187.68	\$24,765	Zone 4	55%	\$13,621	0.0009%	
H	032031005000	RUBEN TECHNOLOGIES LLC	14	21	22	5900	0.16	188.12	\$20,000	Zone 4	55%	\$11,000	0.0007%	
H	032033009000	PEARL TERRA INC	14	21	22	5900	0.24	188.87	\$20,000	Zone 4	55%	\$11,000	0.0007%	
H	034060063000	KINGS COUNTY ECONOMIC DEVELOPMENT CORP	11	21	22	5900	1.93	188.86	\$49,931	Zone 4	55%	\$27,462	0.0018%	
H	034290033000	REDEV AGENCY OF THE CITY OF CORCORAN	11	21	22	5900	0.28	188.73	\$20,000	Zone 4	55%	\$11,000	0.0007%	
H	034290044000	REDEV AGENCY OF THE CITY OF CORCORAN	11	21	22	5900	0.29	188.53	\$20,000	Zone 4	55%	\$11,000	0.0007%	
H	034290050000	REDEV AGENCY OF THE CITY OF CORCORAN	11	21	22	5900	0.29	188.49	\$20,000	Zone 4	55%	\$11,000	0.0007%	
H	034290060000	REDEV AGENCY OF THE CITY OF CORCORAN	11	21	22	5900	0.27	188.45	\$20,000	Zone 4	55%	\$11,000	0.0007%	
H	034290010000	REDEV AGENCY OF THE CITY OF CORCORAN	11	21	22	5900	0.44	188.47	\$20,000	Zone 4	55%	\$11,000	0.0007%	
H	034290011000	REDEV AGENCY OF THE CITY OF CORCORAN	11	21	22	5900	0.49	188.60	\$20,000	Zone 4	55%	\$11,000	0.0007%	
H	034290012000	REDEV AGENCY OF THE CITY OF CORCORAN	11	21	22	5900	0.49	188.77	\$20,000	Zone 4	55%	\$11,000	0.0007%	
H	030163004000	PUTZEL, WALTER & REVA H/W	14	21	22	5900	0.66	190.29	\$170,737	Zone 5	10%	\$17,074	0.0011%	
H	030163010000	ALVIDREZ, TOM & PAULETTE H/W	14	21	22	5900	0.08	190.29	\$20,000	Zone 5	10%	\$2,000	0.0001%	
H	030213009000	CITY OF CORCORAN	14	21	22	3700	0.61	189.91	\$85,526	Zone 5	10%	\$8,553	0.0006%	
H	032033005000	KUL, YOUNG C	14	21	22	5900	0.17	189.12	\$49,069	Zone 5	10%	\$4,907	0.0003%	
H	032041001000	BAJWA, BHUPINDER & GLORIA H/W	14	21	22	5900	0.18	189.40	\$45,000	Zone 5	10%	\$4,500	0.0003%	
H	032042005000	POMINCO INC	14	21	22	3700	0.16	190.89	\$133,970	Zone 5	10%	\$13,397	0.0009%	
H	032042008000	CORCORAN MACHINE WORKS INC	14	21	22	5900	0.16	189.88	\$24,812	Zone 5	10%	\$2,481	0.0002%	
H	032061001000	MARTINEZ, GUSTAVO & GLORIA H/W	14	21	22	3700	0.41	189.39	\$157,884	Zone 5	10%	\$15,788	0.0010%	
H	032061002000	CARLOS, LOURDES P	14	21	22	3700	0.41	189.57	\$86,582	Zone 5	10%	\$8,658	0.0006%	
H	032061003000	JORGENSEN REVOCABLE LIVING TRUST	14	21	22	3700	0.21	189.50	\$20,000	Zone 5	10%	\$2,000	0.0001%	
H	032063018000	NOLAN, ROBERT & MARILYN TRUST	14	21	22	5900	0.13	189.94	\$20,077	Zone 5	10%	\$2,008	0.0001%	
H	032072017000	BRAZIL-VIERRA, A PTP	14	21	22	5900	0.16	189.46	\$20,000	Zone 5	10%	\$2,000	0.0001%	
H	034060062000	CROWN ECONOMIC DEV CORP OF KINGS COUNTY	11	21	22	5900	4.58	189.44	\$91,688	Zone 5	10%	\$9,169	0.0006%	
H	034060064000	CROWN ECONOMIC DEV CORP OF KINGS COUNTY	11	21	22	5900	1.93	189.20	\$38,565	Zone 5	10%	\$3,857	0.0002%	
H	034060065000	CROWN ECONOMIC DEV CORP OF KINGS COUNTY	11	21	22	5900	2.66	190.13	\$53,165	Zone 5	10%	\$5,316	0.0003%	
H	034290001000	KREGER, MICHAEL & GINGER H/W	11	21	22	5900	0.19	189.90	\$27,198	Zone 5	10%	\$2,720	0.0002%	
H	034290002000	REDEV AGENCY OF THE CITY OF CORCORAN	11	21	22	5900	0.28	189.25	\$20,000	Zone 5	10%	\$2,000	0.0001%	
H	034290013000	REDEV AGENCY OF THE CITY OF CORCORAN	11	21	22	5900	0.50	189.21	\$20,000	Zone 5	10%	\$2,000	0.0001%	
H	034290014000	REDEV AGENCY OF THE CITY OF CORCORAN	11	21	22	5900	0.40	190.27	\$20,000	Zone 5	10%	\$2,000	0.0001%	
H	034290015000	REDEV AGENCY OF THE CITY OF CORCORAN	11	21	22	5900	0.47	190.34	\$20,000	Zone 5	10%	\$2,000	0.0001%	
S	044110078000	BOSWELL, J G CO	26	21	22	5500	155.13	180.97	\$75,340,808	Zone 2	100%	\$75,340,808	4.8689%	
S	034130047000	CASTRO, RUDOLPH A & MICAELA P REV TRUST	15	21	22	5900	4.28	185.12	\$141,765	Zone 3	75%	\$106,324	0.0069%	
S	034220041000	MID-STATE PRECAST L P	23	21	22	5900	9.41	183.15	\$1,168,790	Zone 3	75%	\$876,593	0.0566%	
S	030212016000	ATTALLA, MICHAEL & MONA H/W	14	21	22	5510	0.12	189.27	\$37,456	Zone 5	10%	\$3,746	0.0002%	
S	030213003000	CITY OF CORCORAN	14	21	22	5900	0.44	189.55	\$70,138	Zone 5	10%	\$7,014	0.0005%	
S	032041010000	GARCIA, RICHARD & CAROL LIVING TRUST	14	21	22	5900	0.24	189.30	\$32,243	Zone 5	10%	\$3,224	0.0002%	
S-1	034220034000	CITY OF CORCORAN	22	21	22	9300	52.09	179.92	\$922,509	Zone 2	100%	\$922,509	0.0596%	
S-1	044110077000	CORCORAN IRRIGATION DISTRICT	26	21	22	9300	1.06	182.84	\$4,808	Zone 2	100%	\$4,808	0.0003%	
S-1	044110079000	CORCORAN IRRIGATION DISTRICT	26	21	22	9300	2.42	179.67	\$13,389	Zone 2	100%	\$13,389	0.0009%	
S-1	044110081000	CORCORAN IRRIGATION DISTRICT	27	21	22	9300	10.81	176.86	\$45,366	Zone 2	100%	\$45,366	0.0029%	
S-1	044110083000	CORCORAN IRRIGATION DISTRICT	34	21	22	9300	2.71	179.62	\$3,378	Zone 2	100%	\$3,378	0.0002%	
S-1	044110085000	CORCORAN IRRIGATION DISTRICT	35	21	22	9300	0.60	179.80	\$961	Zone 2	100%	\$961	0.0001%	
S-1	044110068000	CORCORAN IRRIGATION DISTRICT	26	21	22	9300	3.85	185.03	\$12,182	Zone 3	75%	\$9,137	0.0006%	
S-1	044110070000	CORCORAN IRRIGATION DISTRICT	26	21	22	9300	2.28	184.67	\$7,106	Zone 3	75%	\$5,330	0.0003%	
S-1	044110072000	CORCORAN IRRIGATION DISTRICT	26	21	22	9300	3.58	185.08	\$8,428	Zone 3	75%	\$6,321	0.0004%	
S-1	044110025000	CORCORAN IRRIGATION DISTRICT	01	22	22	9300	12.64	184.58	\$417,361	Zone 3	75%	\$313,021	0.0202%	
S-1	034290009000	CITY OF CORCORAN	11	21	22	9300	0.65	188.39	\$10,000	Zone 4	55%	\$5,500	0.0004%	
S-1	044110075000	CORCORAN IRRIGATION DISTRICT	25	21	22	9300	6.96	187.79	\$19,289	Zone 4	55%	\$10,609	0.0007%	
S-2	030173001000	COUNTY OF KINGS	14	21	22	9600	1.09	190.85	\$408,353	Zone 5	10%	\$40,835	0.0026%	
S-3	032143008000	BOSWELL, J G CO	23	21	22	9900	2.92	189.82	\$123,846	Zone 5	10%	\$12,385	0.0008%	
S-3	032150003000	BOSWELL, J G CO	23	21	22	9900	1.05	190.04	\$32,642	Zone 5	10%	\$3,264	0.0002%	
S-3	032150004000	BOSWELL, J G CO	23	21	22	9900	1.54	189.43	\$53,090	Zone 5	10%	\$5,309	0.0003%	
S-3	030240030000	CITY OF CORCORAN	15	21	22	9900	13.19	186.06	\$1,303,883	Zone 3	75%	\$977,912	0.0632%	
S-3	032101003000	CITY OF CORCORAN	14	21	22	9900	0.36	185.39	\$33,110	Zone 3	75%	\$24,833	0.0016%	
S-3	034150049000	CITY OF CORCORAN	15	21	22	9900	0.56	185.38	\$280,723	Zone 3	75%	\$210,542	0.0136%	
S-3	034310077000	CITY OF CORCORAN	22	21	22	9500	0.21	184.98	\$457,350	Zone 3	75%	\$343,013	0.0222%	
S-3	034310078000	CITY OF CORCORAN	22	21	22	9500	0.04	185.00	\$87,100	Zone 3	75%	\$65,325	0.0042%	



Cross Creek Flood Control District  
Assesment Roll

Total Assesment:

\$0

LAND USE GROUP	APN	OWNER	S	T	R	LAND USE CODE	ACRES	AVERAGE ELEVATION	PROPERTY VALUE	BENEFIT ZONE	BENEFIT ZONE %	WEIGHTED BENEFIT VALUE OF PROPERTY	PROPERTY ASSESSMENT BENEFIT %	ASSESMENT AMOUNT
S-3	030223010000	CITY OF CORCORAN	14	21	22	9900	0.97	188.07	\$164,247	Zone 4	55%	\$90,336	0.0058%	
S-3	032230035000	CITY OF CORCORAN	23	21	22	9900	0.82	187.72	\$28,407	Zone 4	55%	\$15,624	0.0010%	
S-3	034290007000	CITY OF CORCORAN	11	21	22	9500	0.02	188.42	\$10,000	Zone 4	55%	\$5,500	0.0004%	
S-3	034290008000	CITY OF CORCORAN	11	21	22	9500	0.04	188.37	\$10,000	Zone 4	55%	\$5,500	0.0004%	
S-3	034300036000	CITY OF CORCORAN	10	21	22	9900	0.84	188.04	\$10,000	Zone 4	55%	\$5,500	0.0004%	
S-3	044110064000	CITY OF CORCORAN	25	21	22	9900	148.52	187.35	\$1,184,906	Zone 4	55%	\$651,698	0.0421%	
S-3	030201007000	CITY OF CORCORAN	14	21	22	9900	0.29	190.09	\$3,500,000	Zone 5	10%	\$350,000	0.0226%	
S-3	030202001000	CITY OF CORCORAN	14	21	22	9900	1.97	190.57	\$265,014	Zone 5	10%	\$26,501	0.0017%	
S-3	030213006000	CITY OF CORCORAN	14	21	22	9900	0.98	189.78	\$1,398,263	Zone 5	10%	\$139,826	0.0090%	
S-3	032033014000	CONTINENTAL TELEPHONE CO OF CALIF	14	21	22	9900	0.16	188.81	\$348,450	Zone 4	55%	\$191,648	0.0124%	
S-3	032033015000	CONTINENTAL TELEPHONE CO OF CALIF	14	21	22	9900	0.08	188.82	\$174,200	Zone 4	55%	\$95,810	0.0062%	
S-3	032033016000	CONTINENTAL TELEPHONE CO OF CALIF	14	21	22	9900	0.24	188.89	\$522,700	Zone 4	55%	\$287,485	0.0186%	
S-3	030154001000	CORCORAN DISTRICT HOSPITAL	14	21	22	9900	0.19	188.50	\$23,810	Zone 4	55%	\$13,096	0.0008%	
S-3	030154007000	CORCORAN HOSPITAL DISTRICT	14	21	22	9900	1.16	188.55	\$3,761,498	Zone 4	55%	\$2,068,824	0.1337%	
S-3	034142010000	CORCORAN IRRIGATION DISTRICT	15	21	22	9900	6.19	185.05	\$296,683	Zone 3	75%	\$22,512	0.0144%	
S-3	030240025000	COUNTY OF KINGS	15	21	22	9900	0.53	186.01	\$263,358	Zone 3	75%	\$197,519	0.0128%	
S-3	030201006000	COUNTY OF KINGS	14	21	22	9900	0.25	190.04	\$228,319	Zone 5	10%	\$22,832	0.0015%	
S-3	030201010000	COUNTY OF KINGS	14	21	22	9900	0.15	190.27	\$221,817	Zone 5	10%	\$22,182	0.0014%	
S-3	034110038000	GOMEZ, FRANCES C	15	21	22	9500	0.86	185.81	\$23,916	Zone 3	75%	\$17,937	0.0012%	
S-3	044110063000	KINGS WASTE & RECYCLING AUTHORITY	25	21	22	9900	20.25	185.33	\$135,352	Zone 3	75%	\$101,514	0.0066%	
S-3	030172003000	REDEVELOPMENT AGENCY OF CITY OF CORCORAN	14	21	22	9900	1.07	191.94	\$2,330,450	Zone 5	10%	\$233,045	0.0151%	
S-3	030201011000	REDEVELOPMENT AGENCY OF CITY OF CORCORAN	14	21	22	9900	0.07	190.17	\$163,700	Zone 5	10%	\$16,370	0.0011%	
S-3	030203002000	REDEVELOPMENT AGENCY OF CITY OF CORCORAN	14	21	22	9900	1.87	192.07	\$4,072,850	Zone 5	10%	\$407,285	0.0263%	
S-3	044110055000	STATE OF CALIFORNIA	26	21	22	9900	0.64	185.27	\$13,808	Zone 3	75%	\$10,356	0.0007%	
S-3	044110058000	STATE OF CALIFORNIA	26	21	22	9900	3.79	183.52	\$29,427	Zone 3	75%	\$22,070	0.0014%	
S-3	030213008000	STATE OF CALIFORNIA	14	21	22	9900	0.61	190.11	\$1,013,049	Zone 5	10%	\$101,305	0.0065%	
S-3		CORCORAN SCHOOL DISTRICT*							\$100,000,000	Zone 3	75%	\$75,000,000	4.8469%	
S-3		CORCORAN STATE PRISON**							\$1,000,000,000	Zone 2	95%	\$950,000,000	61.3940%	
S-4	34120023000	HOUSING AUTHORITY OF THE CO OF KINGS THE	15	21	22	9910	2.58	185.56	\$1,779,958	Zone 3	75%	\$1,334,969	0.0863%	
S-4	034120024000	HOUSING AUTHORITY OF THE CO OF KINGS THE	15	21	22	9910	4.77	185.64	\$1,149,496	Zone 3	75%	\$862,122	0.0557%	
S-4	034120025000	HOUSING AUTHORITY OF THE CO OF KINGS THE	15	21	22	9910	2.94	185.35	\$1,254,231	Zone 3	75%	\$940,673	0.0608%	
S-4	034120026000	HOUSING AUTHORITY OF THE CO OF KINGS THE	15	21	22	9910	1.01	185.43	\$438,979	Zone 3	75%	\$329,234	0.0213%	
S-5	028290049000	STATE OF CALIFORNIA	33	20	22	9920	2.09	192.15	\$100,000	Zone 1	70%	\$70,000	0.0045%	
							<b>11,524.04</b>		<b>\$1,854,412,759</b>			<b>\$1,547,383,489</b>	<b>100.00%</b>	

**Corcoran School District\***

S-3	032200021000	CORCORAN ELEMENTARY SCHOOL DISTRICT*	23	21	22	9900	14.03	185.74						
S-3	032102001000	CORCORAN SCHOOL DISTRICT*	14	21	22	9900	8.22	186.18						
S-3	030041001000	CORCORAN UNION ELEMENTARY SCHOOL*	14	21	22	9900	8.74	189.03						
S-3	030101001000	CORCORAN UNION ELEMENTARY SCHOOL*	14	21	22	9900	8.90	188.41						
S-3	034220019000	CORCORAN UNION HIGH SCHOOL DISTRICT*	23	21	22	9900	21.78	185.20						
S-3	032011001000	CORCORAN UNION HIGH SCHOOL DISTRICT*	14	21	22	9900	7.53	185.69						
S-3	032101002000	CORCORAN UNION HIGH SCHOOL DISTRICT*	14	21	22	9900	8.81	185.38						
S-3	032012001000	CORCORAN UNION HIGH SCHOOL DISTRICT*	14	21	22	9900	8.03	186.38						
S-3	030031001000	JOHN C FREMONT ELEMENTARY SCHOOL*	14	21	22	9900	8.46	187.43						

**Corcoran State Prison\*\***

S-3	044110053000	STATE OF CALIF DEPT OF GENERAL SERVICES	36	21	22	9900	149.44	185.31						
S-3	044110050000	STATE OF CALIFORNIA	35	21	22	9900	319.02	180.76						
S-3	044110052000	STATE OF CALIFORNIA THE	36	21	22	9900	338.82	183.11						

807

TOTAL CCFC D ACREAGE: 12,425.83